




INDEX TO MAPS OF
FEDERATION OF RHODESIA AND NYASALAND
 1:250,000
 LEGEND

-  MAPS AVAILABLE
-  MAPS AVAILABLE TO EXTENT OF EXISTING STOCK ONLY
-  REPRODUCTION MATERIAL AVAILABLE

ORDER BY STOCK NUMBER

Stock numbers for available maps are listed on reverse of this index.

THE STOCK NUMBER is a 15-character alphanumeric identification, constituted as follows:

1. The series number (5 characters). When the series number is less than 5 characters, an X is entered as the 5th character.
2. The sheet number, or name (8 characters).
 - a. Roman numerals are converted to Arabic numerals.
 - b. If map identification is by name instead of number, those letters beyond 8 are omitted.
 - c. If sheet number or name is less than 8 characters, an asterisk is entered in the unused space.
3. The edition number (2 characters). An edition number less than 10 is entered as the 15th character, preceded by a zero in the 14th space.

SERIES DESCRIPTION

TYPE: Topographic, multicolor.
FORMAT: Sheet size 1° N-S x 1°30' E-W; Transverse Mercator projection; 10,000 Meter Universal Transverse Mercator Grid.
SYMBOLS: British.
SOURCE: Compiled by Department of Federal Survey from large and medium scale maps and photography. Printed by the Federal Government Printer, Salisbury, Rhodesia Nyasaland.
CHARACTERISTICS: International, territorial, provincial, and district boundaries shown; populated places indicated by street patterns and buildings symbols; relief shown by hill shading and altitude tints; spot elevations in feet; drainage features include rivers, lakes, reservoirs, pools, rapids, and swamps; roads classified as tarmac roads, gravel roads or main earth roads, and tracks; railroads classified as standard gauge two or more tracks, standard gauge single track, and narrow gauge; marginal data include legend and diagrams showing adjoining sheets, boundary compilation materials, and grid zone designation.

SHEET NUMBERING SCHEME

1	2	3	4
5	6	7	8
9	10	11	12
13	14	15	16

EXAMPLE
 SD-35-12

DELINEATION OF INTERNATIONAL BOUNDARIES
 MUST NOT BE CONSIDERED AUTHORITATIVE

INDEX MAP 8510s
 RHODESIA & NYASALAND(SERIES) 250
 U.S., ARMY MAP SERVICE U5
 FEDERATION OF RHODESIA &
 NYASALAND, AMS Z542
 1:250,000
 FILE ALPHANUMERICALLY