


# INDEX TO DIRECTORATE OF OVERSEAS SURVEYS MAPS OF LESOTHO SHEETS AS PUBLISHED 1-9-66

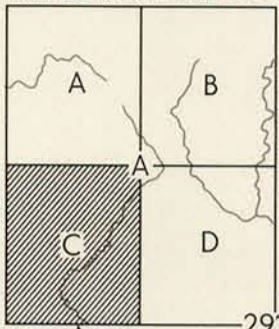
D.O.S. 421 (Series Z782) 1:50,000  
(Formerly D.O.S. 21)

D.O.S. 621 (Series Z582) 1:250,000  
*NOT YET PUBLISHED*

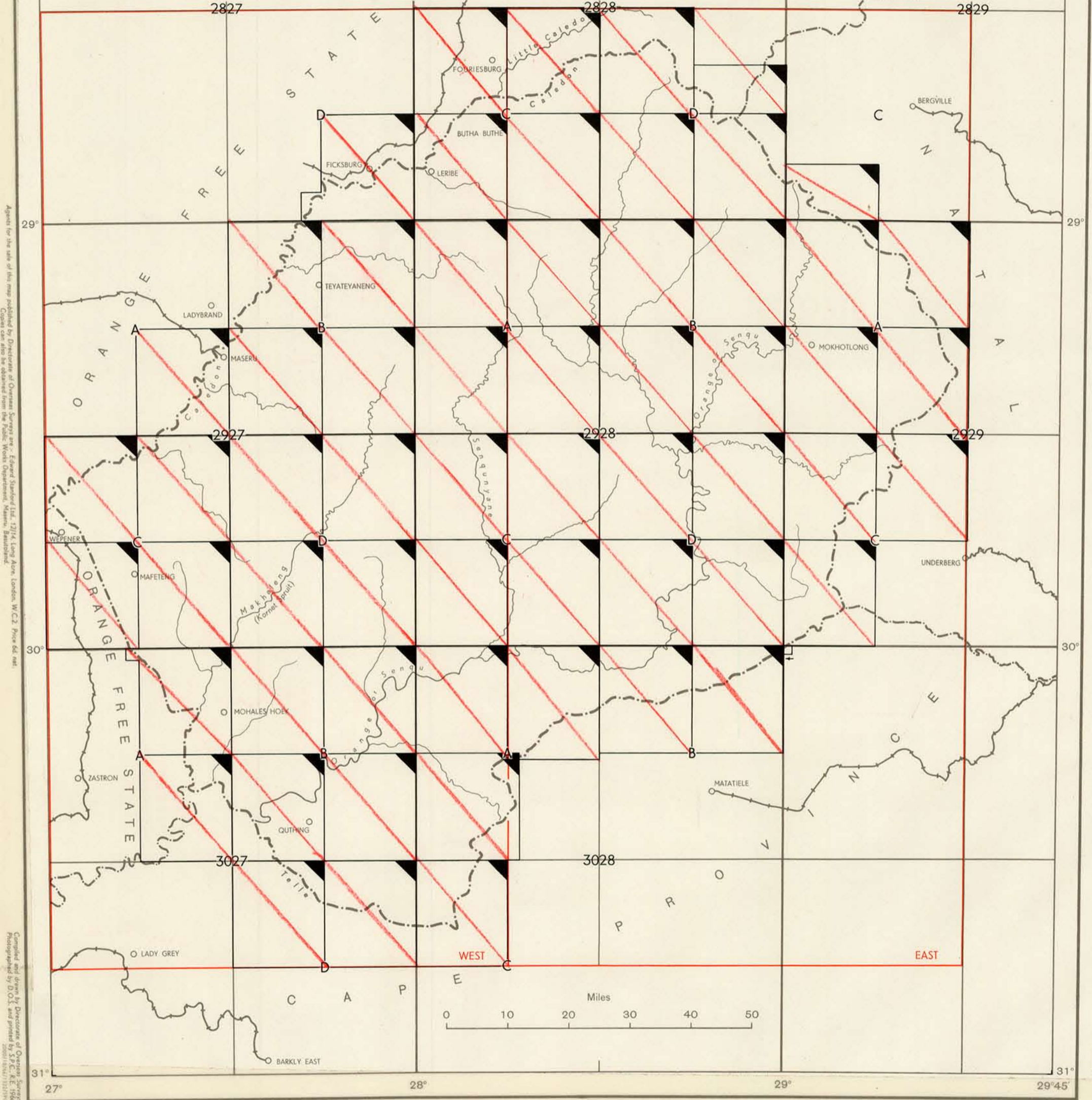
CONTOURED 

CONTOURED AND LAYER-COLOURED 

NUMBERING EXAMPLE



2928 AC 2928



Agents for the sale of this map published by Directorate of Overseas Surveys are: Edward Stanford Ltd., 1214 Long Acre, London, W.C.2. Price 6d. net. Copies can also be obtained from the Public Works Department, Maseru, Basutoland.

Compiled and drawn by Directorate of Overseas Surveys. Photographed by D.O.S. and printed by S.P.C. & E. 1966. 2001/12/17/1215/12

INDEX MAP

LESOTHO (SERIES) 8260s

FILE ALPHANUMERICALLY

BASUTOLAND (WITH PART OF UNION OF SOUTH AFRICA), D.O.S. SERIES Z-782 D.C.S. 21 67

1:50,000