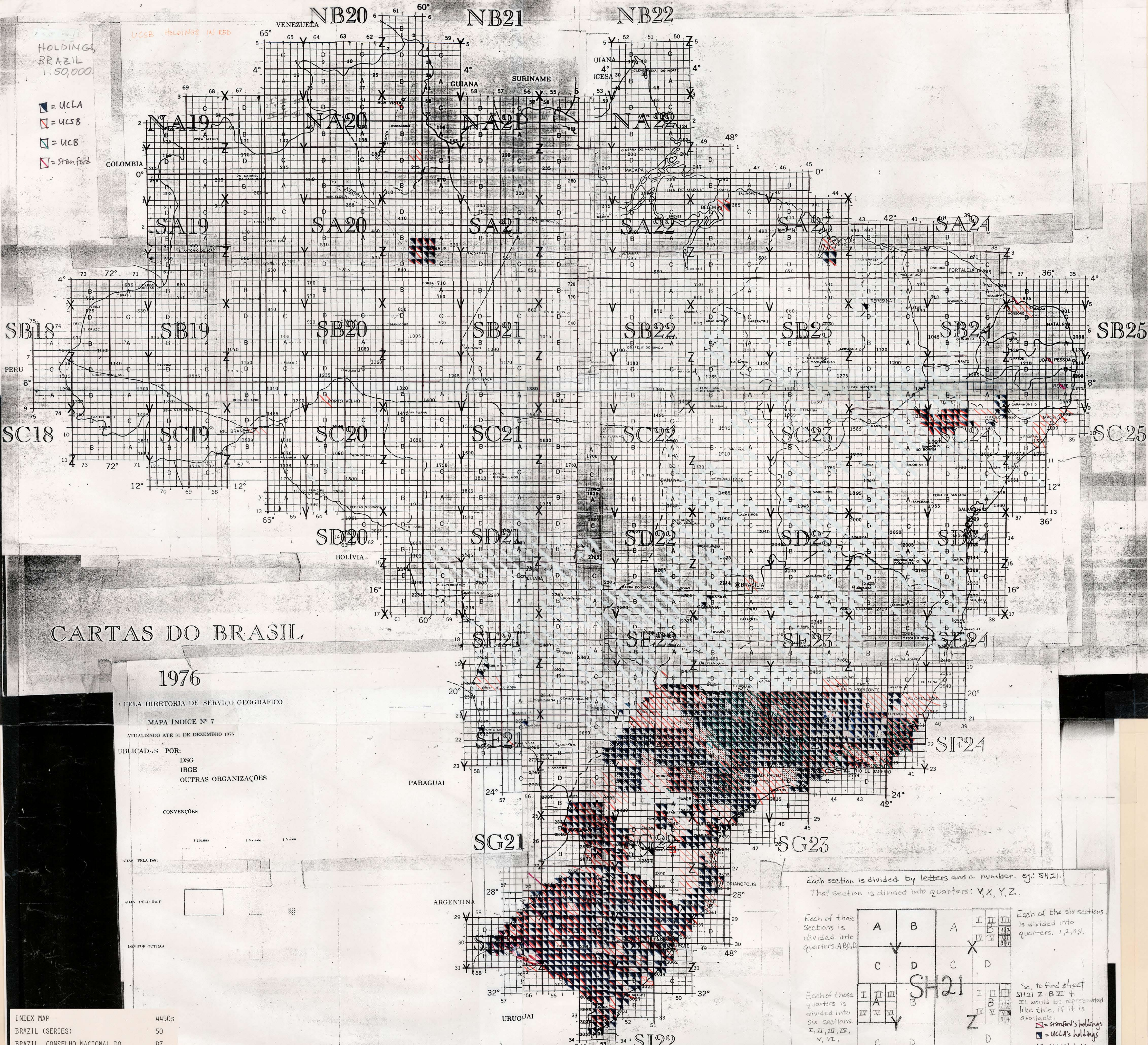


HOLDINGS
BRAZIL
1:50,000

- ▣ = UCLA
- ▣ = UCSB
- ▣ = UCB
- ▣ = Stanford

UCSB HOLDINGS IN RED



CARTAS DO BRASIL

1976

PELA DIRETORIA DE SERVIÇO GEOGRÁFICO

MAPA ÍNDICE Nº 7

ATUALIZADO ATÉ 31 DE DEZEMBRO 1975

PUBLICADAS POR:

- DSG
- IBGE
- OUTRAS ORGANIZAÇÕES

CONVENÇÕES

ALIAS PELA DSG

ALIAS PELO IBGE

ALIAS POR OUTRAS

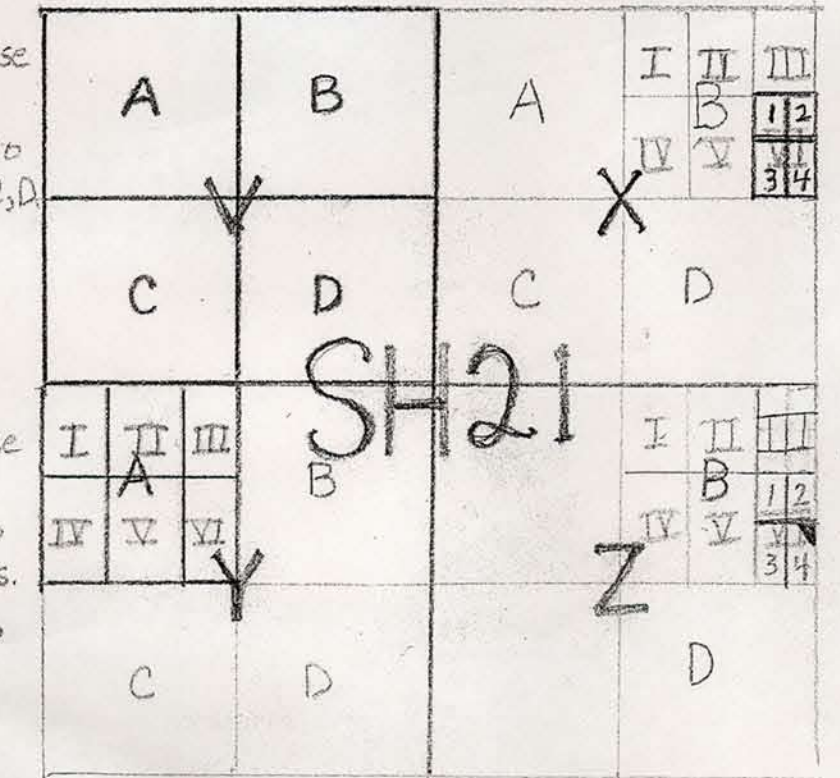
INDEX MAP
BRAZIL (SERIES)
BRAZIL. CONSELHO NACIONAL DO
GEOGRAFIA
CARTA DO BRASIL
1:50,000

4450s
50
B7

DIGITAL HOLDINGS ©
http://collections.alexandria.ucsb.edu/copyrighted_spatial_data/

Each section is divided by letters and a number. eg: SH21.
That section is divided into quarters: V, X, Y, Z.

Each of these
sections is
divided into
quarters: A, B, C, D



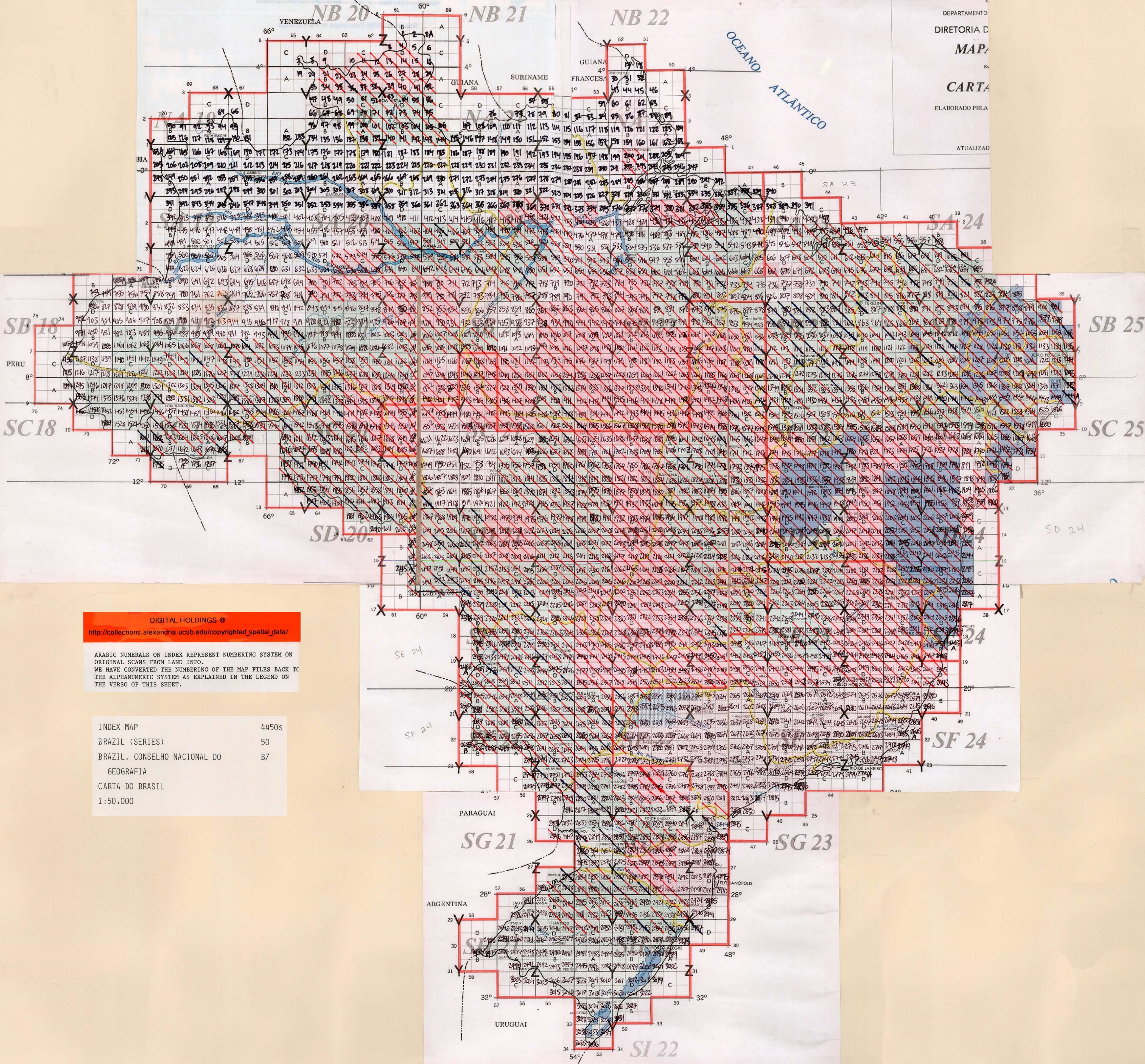
Each of the six sections
is divided into
quarters: 1, 2, 3, 4.

Each of these
quarters is
divided into
six sections.
I, II, III, IV,
V, VI.

So, to find sheet
SH21 Z B VII 4.
It would be represented
like this, if it is
available.

- ▣ = Stanford's holdings
- ▣ = UCLA's holdings
- ▣ = UCSB's holdings
- ▣ = UCB's holdings

DIGITAL HOLDINGS SHOWN ON REVERSE



DEPARTAMENTO
DIRETORIA D
MAPA
CARTA
ELABORADO PELA
ATUALIZAD

DIGITAL HOLDINGS @
http://collections.alexandria.ucsb.edu/copyrighted_spatial_data/

ARABIC NUMERALS ON INDEX REPRESENT NUMBERING SYSTEM ON ORIGINAL SCANS FROM LAND INFO. WE HAVE CONVERTED THE NUMBERING OF THE MAP FILES BACK TO THE ALPHANUMERIC SYSTEM AS EXPLAINED IN THE LEGEND ON THE VERSO OF THIS SHEET.

INDEX MAP	4450s
BRAZIL (SERIES)	50
BRAZIL, CONSELHO NACIONAL DO	B7
GEOGRAFIA	
CARTA DO BRASIL	
1:50,000	