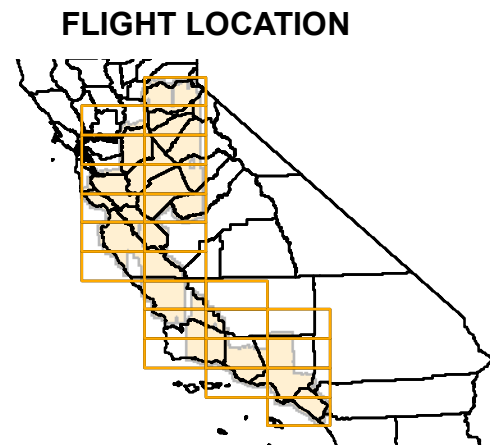


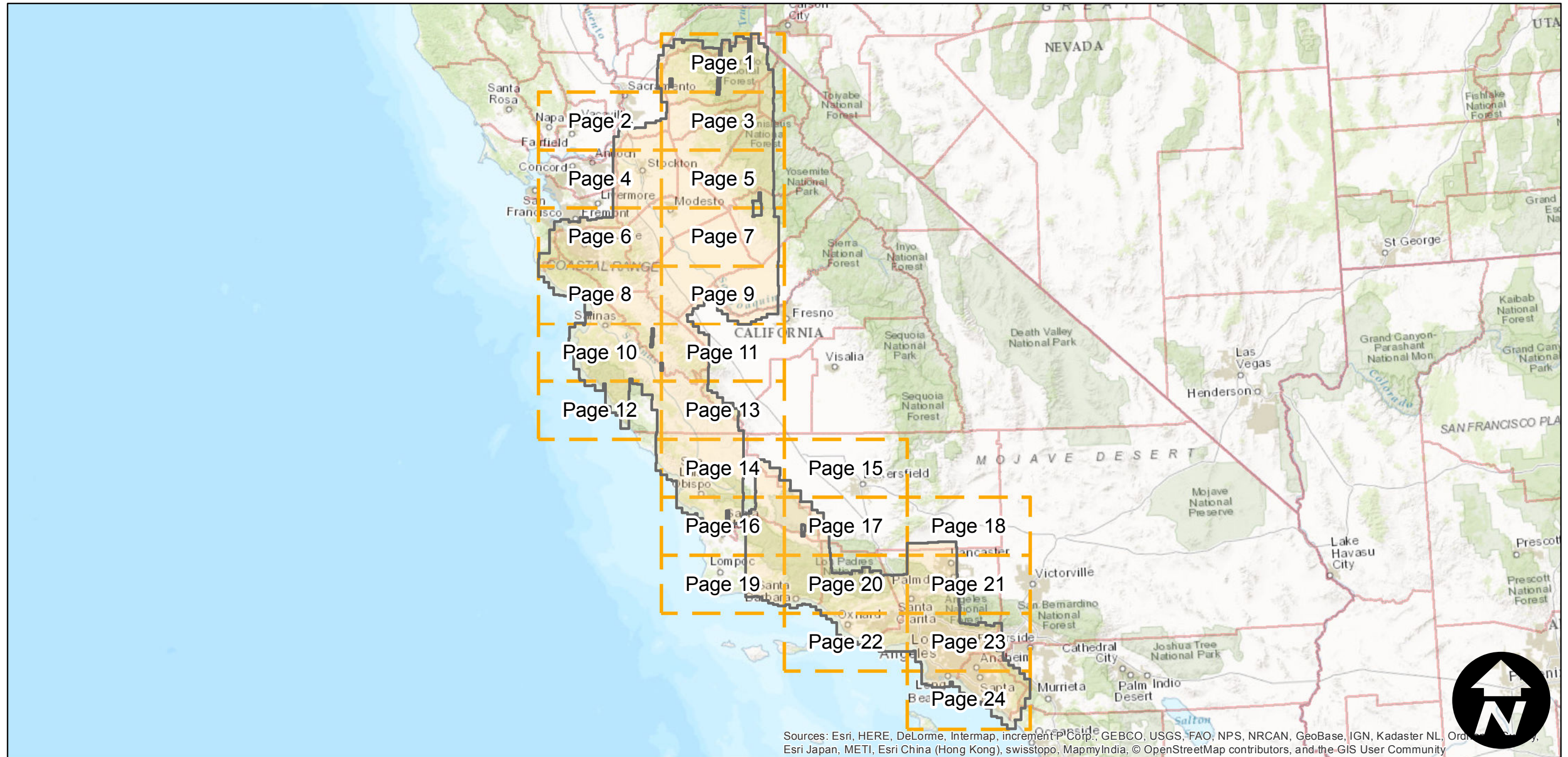
# WAC-85CA

Counties: Select California Counties  
Flight date(s): 03-14-1985 to 09-10-1986  
Scale: 1: 31,680  
Overlap: 60%


Note: Stereo mapping coverage of select California counties. Pictorial coverage of Los Angeles county. Imagery acquired from Western Aerial Contractors, July 1986, July 2016.



Complete Metadata:  
<http://www.library.ucsb.edu/mil/aerial-photography-tools>



Sources: Esri, HERE, DeLorme, Intermap, increment P Corp., GEBCO, USGS, FAO, NPS, NRCAN, GeoBase, IGN, Kadaster NL, Ordnance Survey, Esri Japan, METI, Esri China (Hong Kong), swisstopo, MapmyIndia, © OpenStreetMap contributors, and the GIS User Community



Index to Aerial Photography  
Page Key

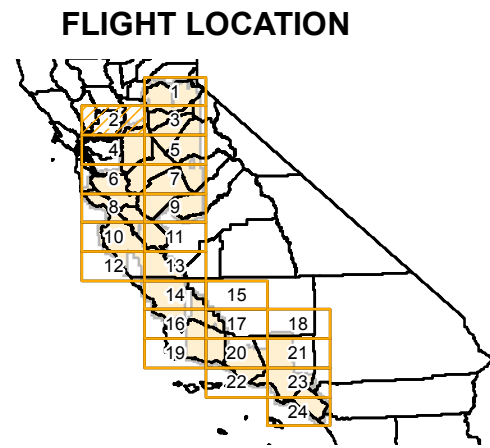
Scale of this index: 1:3,750,000



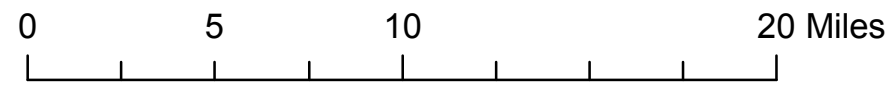
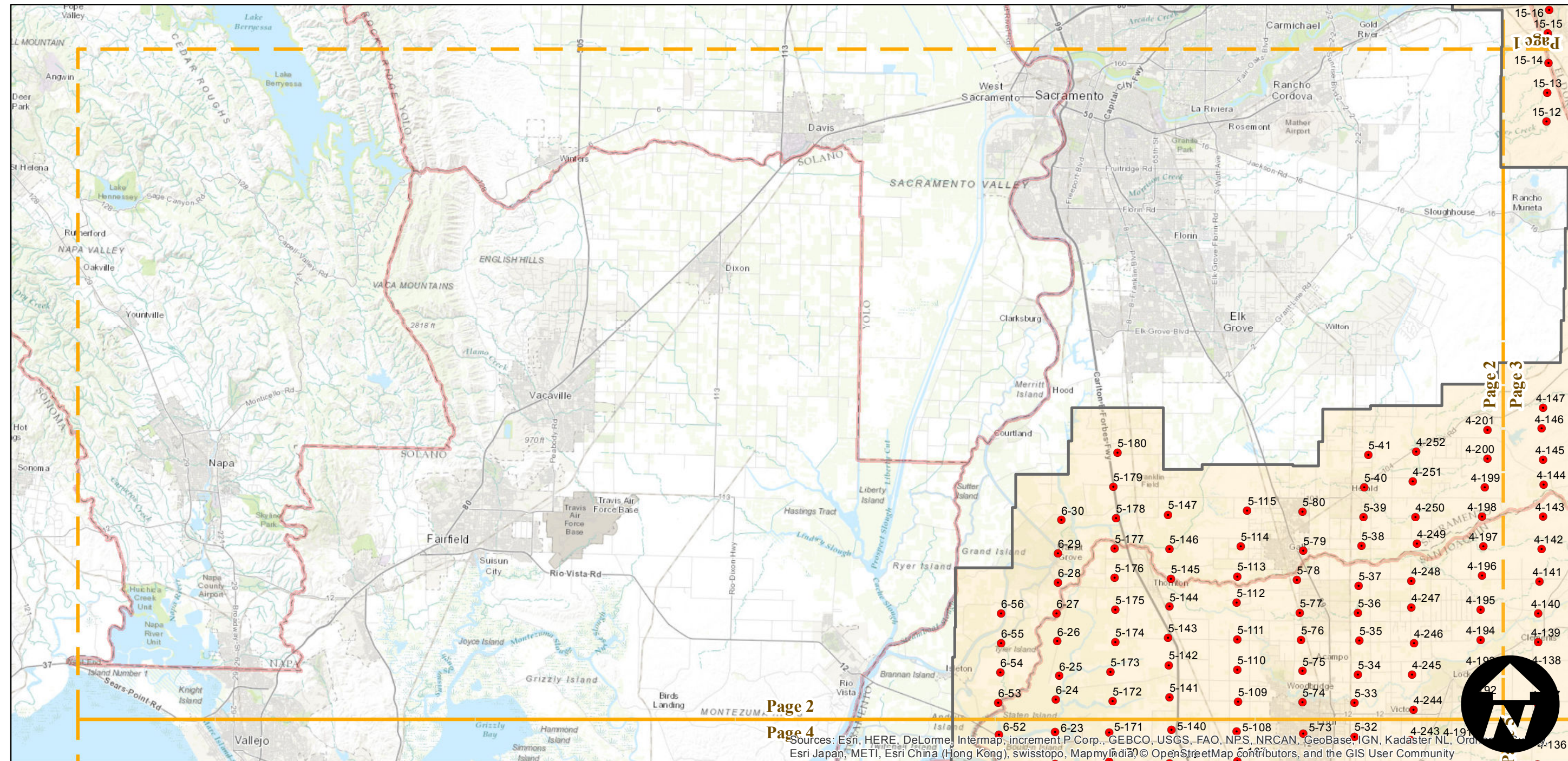
# WAC-85CA

Counties: Select California Counties  
 Flight date(s): 03-14-1985 to 09-10-1986  
 Scale: 1: 31,680  
 Overlap: 60%

Note: Stereo mapping coverage of select California counties. Pictorial coverage of Los Angeles county. Imagery acquired from Western Aerial Contractors, July 1986, July 2016.



Complete Metadata:  
<http://www.library.ucsb.edu/mil/aerial-photography-tools>

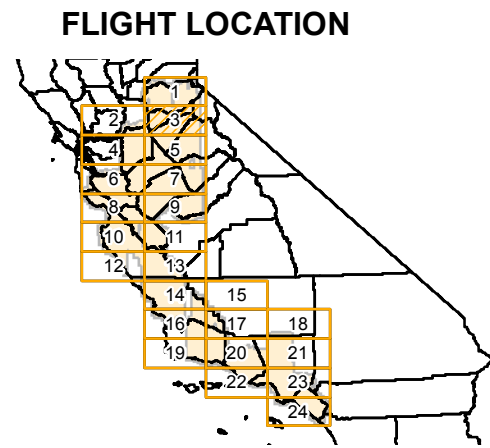


Sources: Esri, HERE, DeLorme, Intermap, increment P Corp., GEBCO, USGS, FAO, NPS, NRCAN, GeoBase, IGN, Kadaster NL, Ordnance Survey, Esri Japan, METI, Esri China (Hong Kong), swisstopo, MapmyIndia, © OpenStreetMap contributors, and the GIS User Community

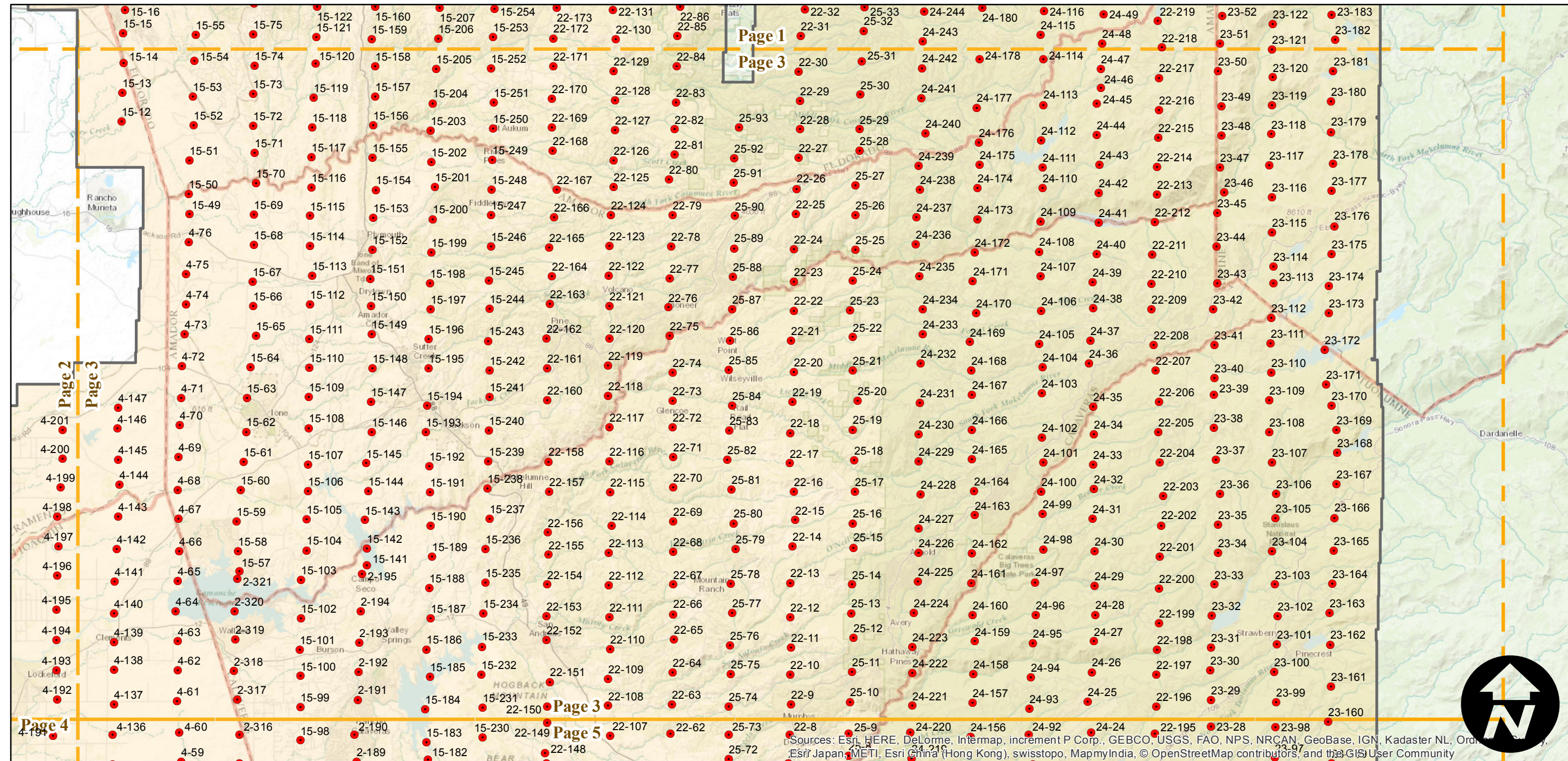
# WAC-85CA

Counties: Select California Counties  
 Flight date(s): 03-14-1985 to 09-10-1986  
 Scale: 1: 31,680  
 Overlap: 60%

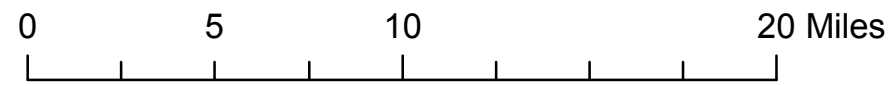
Note: Stereo mapping coverage of select California counties. Pictorial coverage of Los Angeles county. Imagery acquired from Western Aerial Contractors, July 1986, July 2016.



Complete Metadata:  
<http://www.library.ucsb.edu/mil/aerial-photography-tools>



Sources: Esri, HERE, DeLorme, Intermap, increment P Corp., GEBCO, USGS, FAO, NPS, NRCAN, GeoBase, IGN, Kadaster NL, Ordnance Survey, Esri Japan, METI, Esri China (Hong Kong), swisstopo, MapmyIndia, © OpenStreetMap contributors, and the GIS User Community



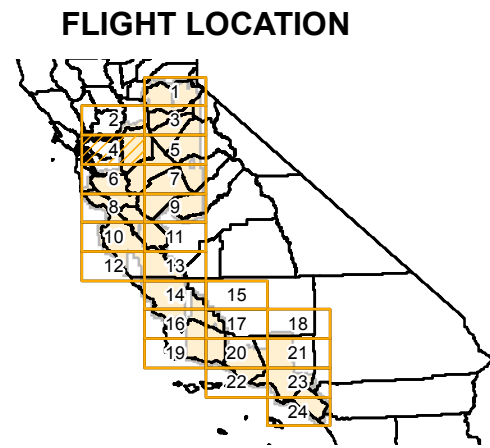
Index to Aerial Photography  
 Page 3 of 24

Scale of this index: 1:325,000

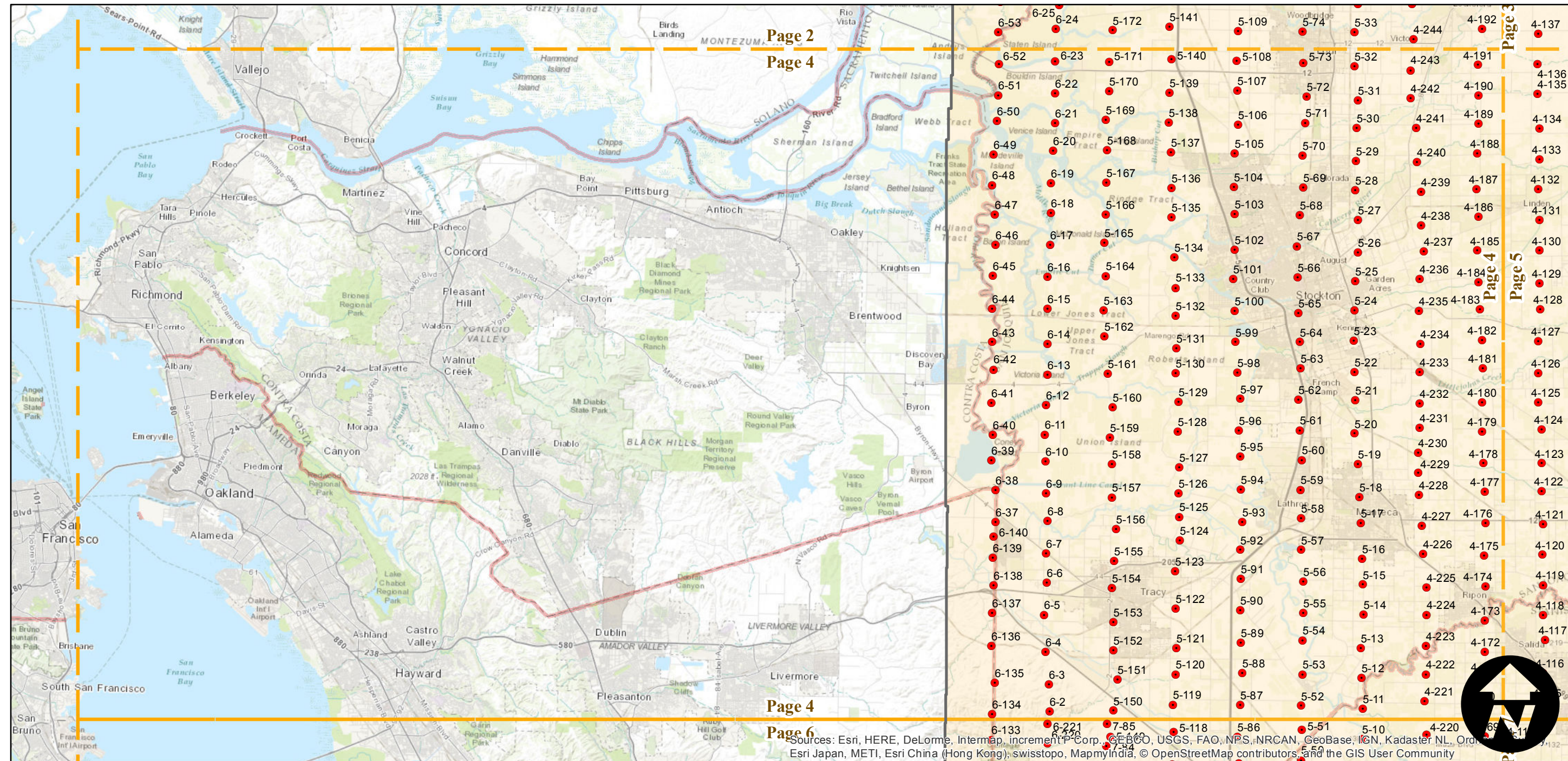
# WAC-85CA

Counties: Select California Counties  
 Flight date(s): 03-14-1985 to 09-10-1986  
 Scale: 1: 31,680  
 Overlap: 60%

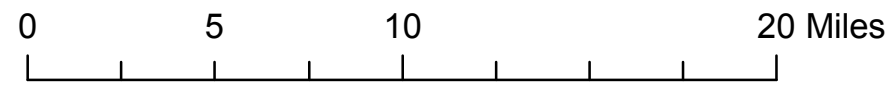
Note: Stereo mapping coverage of select California counties. Pictorial coverage of Los Angeles county. Imagery acquired from Western Aerial Contractors, July 1986, July 2016.



Complete Metadata:  
<http://www.library.ucsb.edu/mil/aerial-photography-tools>



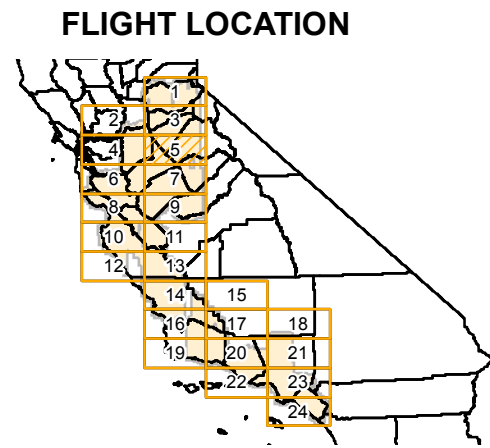
Sources: Esri, HERE, DeLorme, Intermap, increment P Corp., GEBCO, USGS, FAO, NPS, NRCAN, GeoBase, IGN, Kadaster NL, Ordnance Survey, Esri Japan, METI, Esri China (Hong Kong), swisstopo, MapmyIndia, © OpenStreetMap contributors, and the GIS User Community



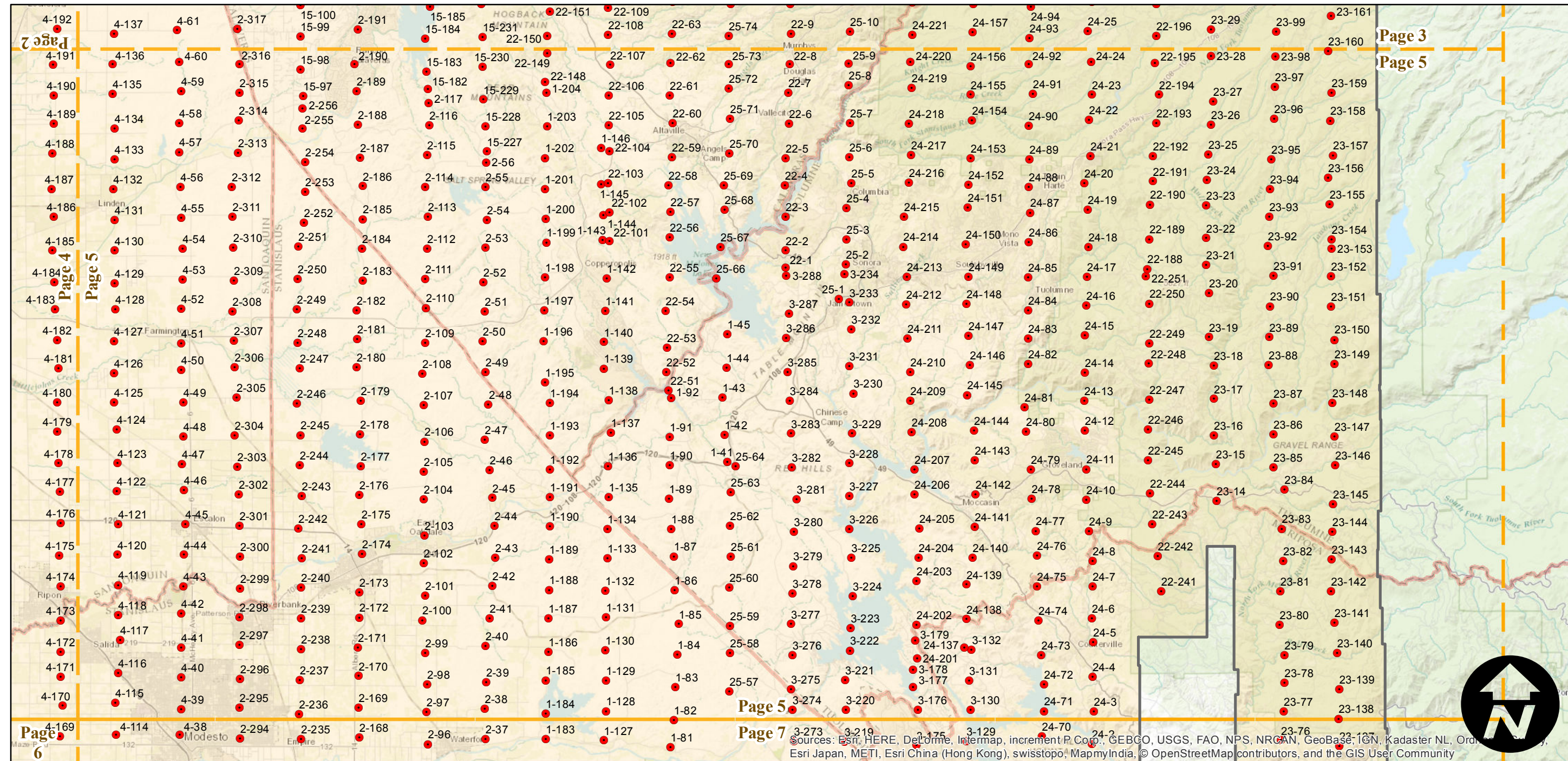
# WAC-85CA

Counties: Select California Counties  
Flight date(s): 03-14-1985 to 09-10-1986  
Scale: 1: 31,680  
Overlap: 60%

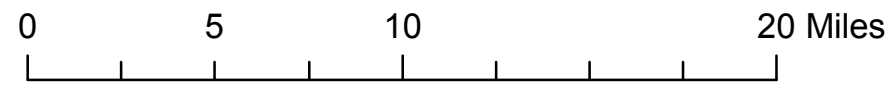
Note: Stereo mapping coverage of select California counties. Pictorial coverage of Los Angeles county. Imagery acquired from Western Aerial Contractors, July 1986, July 2016.



Complete Metadata:  
<http://www.library.ucsb.edu/mil/aerial-photography-tools>



Sources: Esri, HERE, DeLorme, Intermap, increment P Corp., GEBCO, USGS, FAO, NPS, NRCAN, GeoBase, IGN, Kadaster NL, Ordnance Survey, Esri Japan, METI, Esri China (Hong Kong), swisstopo, MapmyIndia, © OpenStreetMap contributors, and the GIS User Community



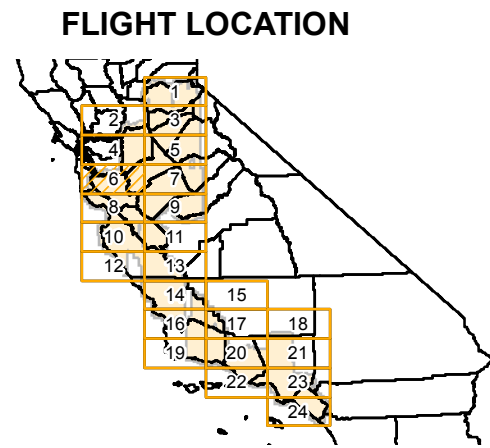
Index to Aerial Photography  
Page 5 of 24

Scale of this index: 1:325,000

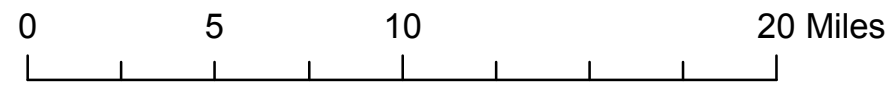
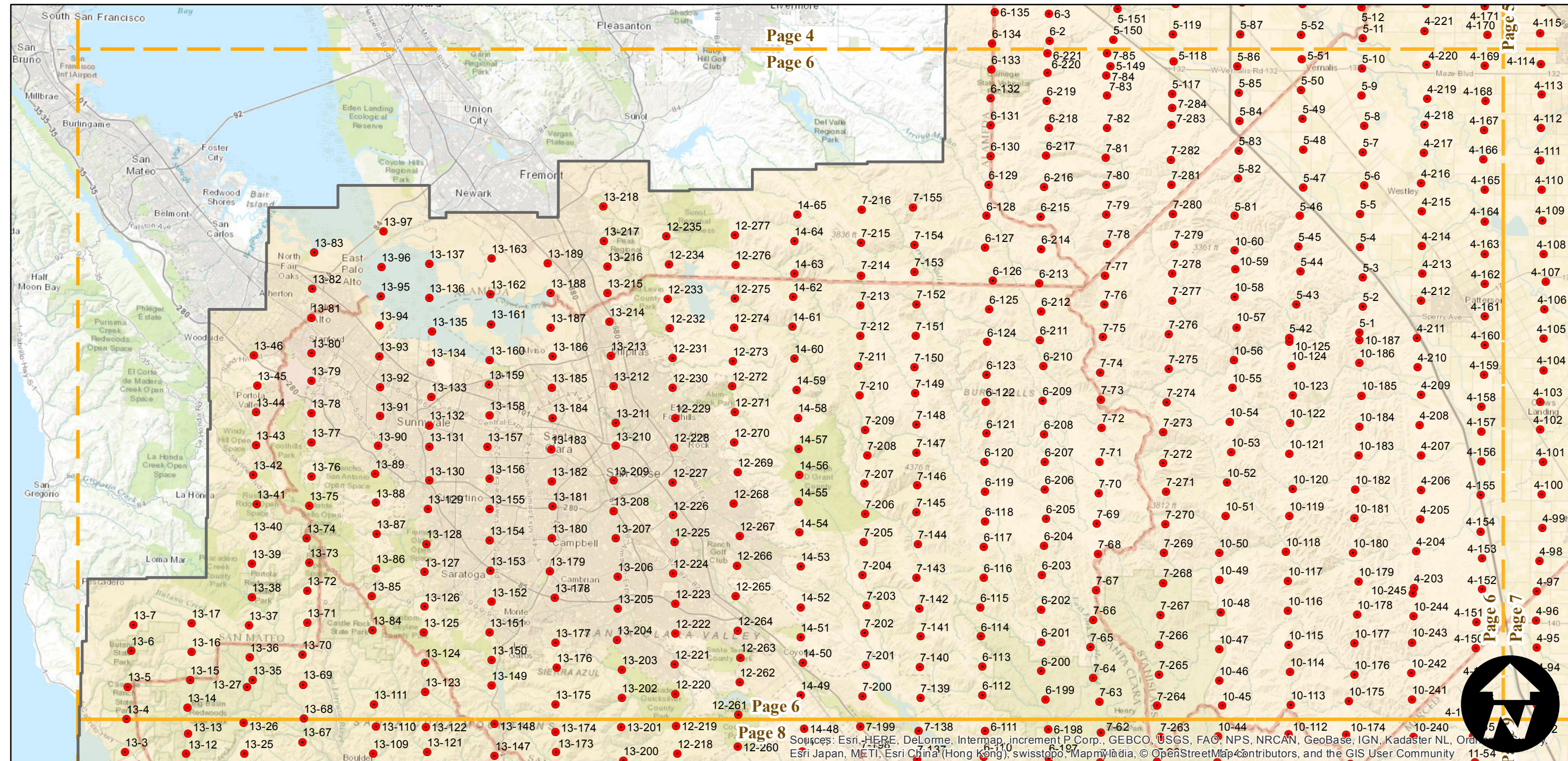
# WAC-85CA

Counties: Select California Counties  
 Flight date(s): 03-14-1985 to 09-10-1986  
 Scale: 1: 31,680  
 Overlap: 60%

Note: Stereo mapping coverage of select California counties. Pictorial coverage of Los Angeles county. Imagery acquired from Western Aerial Contractors, July 1986, July 2016.



Complete Metadata:  
<http://www.library.ucsb.edu/mil/aerial-photography-tools>

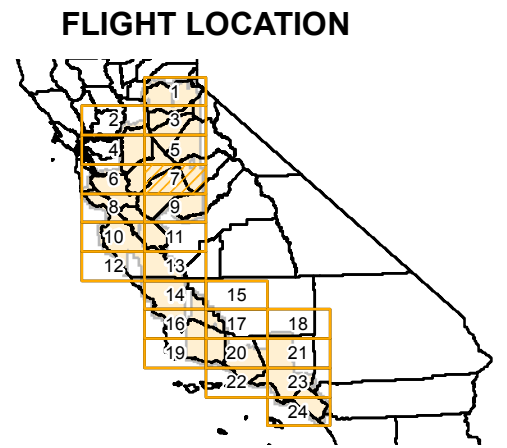


Sources: Esri, HERE, DeLorme, Intermap, increment P Corp., GEBCO, USGS, FAO, NPS, NRCAN, GeoBase, IGN, Kadaster NL, Ordnance Survey, Esri Japan, METI, Esri China (Hong Kong), swisstopo, MapmyIndia, © OpenStreetMap contributors, and the GIS User Community

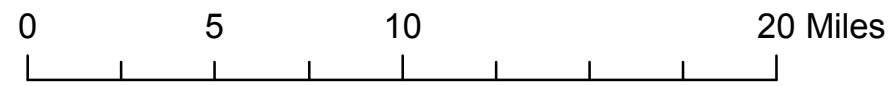
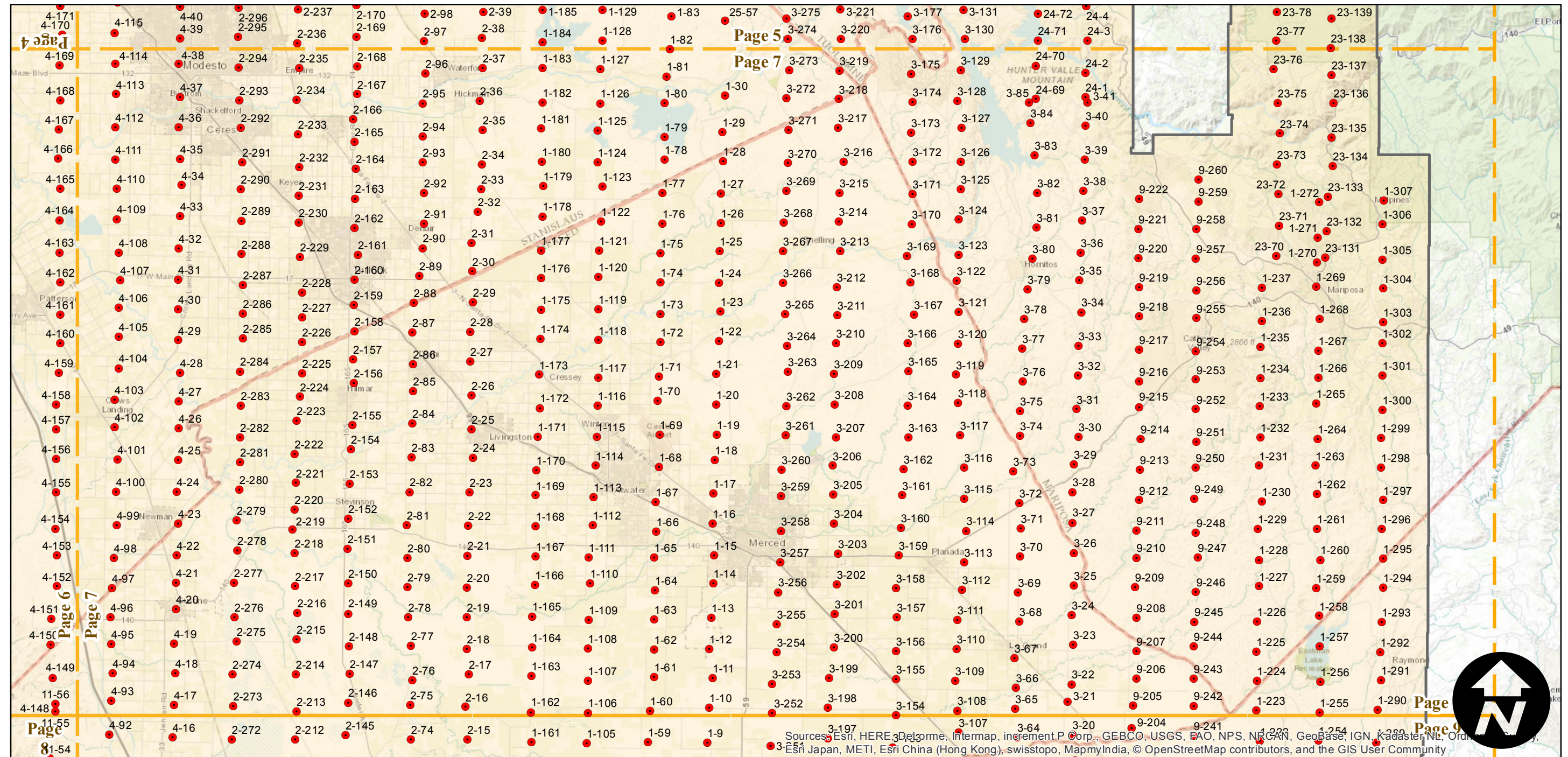
# WAC-85CA

Counties: Select California Counties  
Flight date(s): 03-14-1985 to 09-10-1986  
Scale: 1: 31,680  
Overlap: 60%

Note: Stereo mapping coverage of select California counties. Pictorial coverage of Los Angeles county. Imagery acquired from Western Aerial Contractors, July 1986, July 2016.



Complete Metadata:  
<http://www.library.ucsb.edu/mil/aerial-photography-tools>



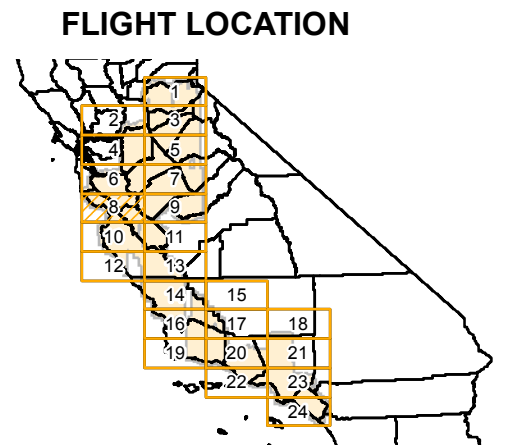
Sources: Esri, HERE, DeLorme, Intermap, increment P Corp., GEBCO, USGS, FAO, NPS, NRC, NRCAN, GeoBase, IGN, Kadaster NL, Ordnance Survey, Esri Japan, METI, Esri China (Hong Kong), swisstopo, MapmyIndia, © OpenStreetMap contributors, and the GIS User Community



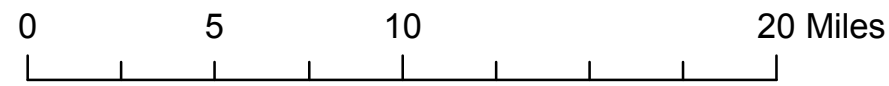
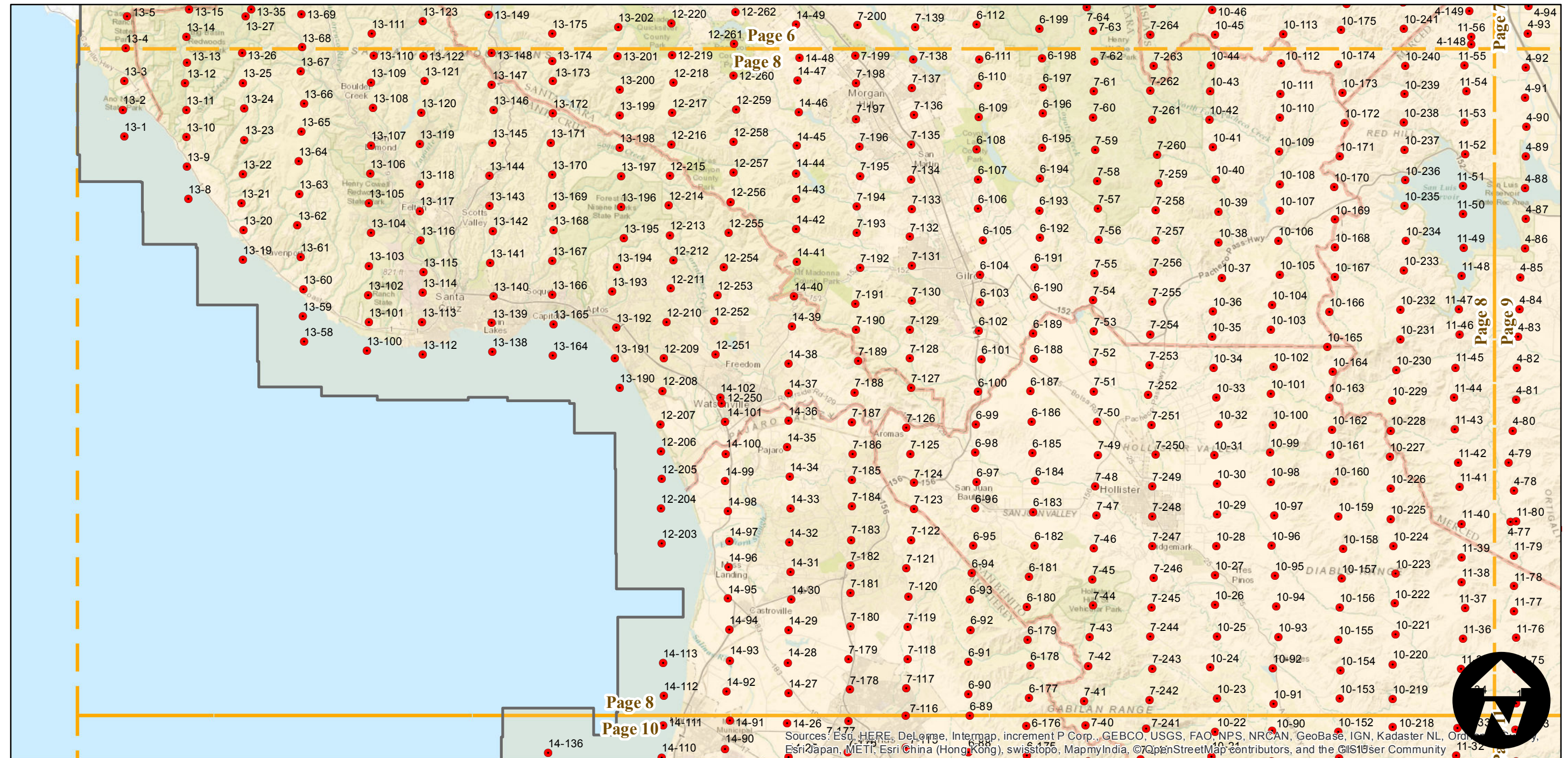
# WAC-85CA

Counties: Select California Counties  
Flight date(s): 03-14-1985 to 09-10-1986  
Scale: 1: 31,680  
Overlap: 60%

Note: Stereo mapping coverage of select California counties. Pictorial coverage of Los Angeles county. Imagery acquired from Western Aerial Contractors, July 1986, July 2016.



Complete Metadata:  
<http://www.library.ucsb.edu/mil/aerial-photography-tools>

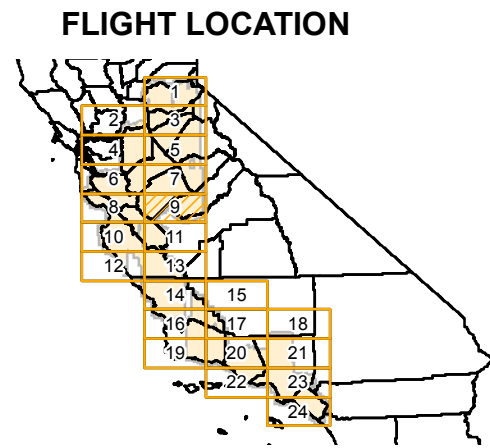


Sources: Esri, HERE, DeLorme, Intermap, increment P Corp., GEBCO, USGS, FAO, NPS, NRCAN, GeoBase, IGN, Kadaster NL, Ordnance Survey, Esri Japan, METI, Esri China (Hong Kong), swisstopo, MapmyIndia, ©OpenStreetMap contributors, and the GIS User Community

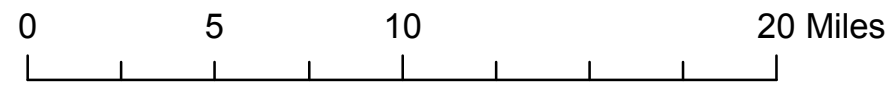
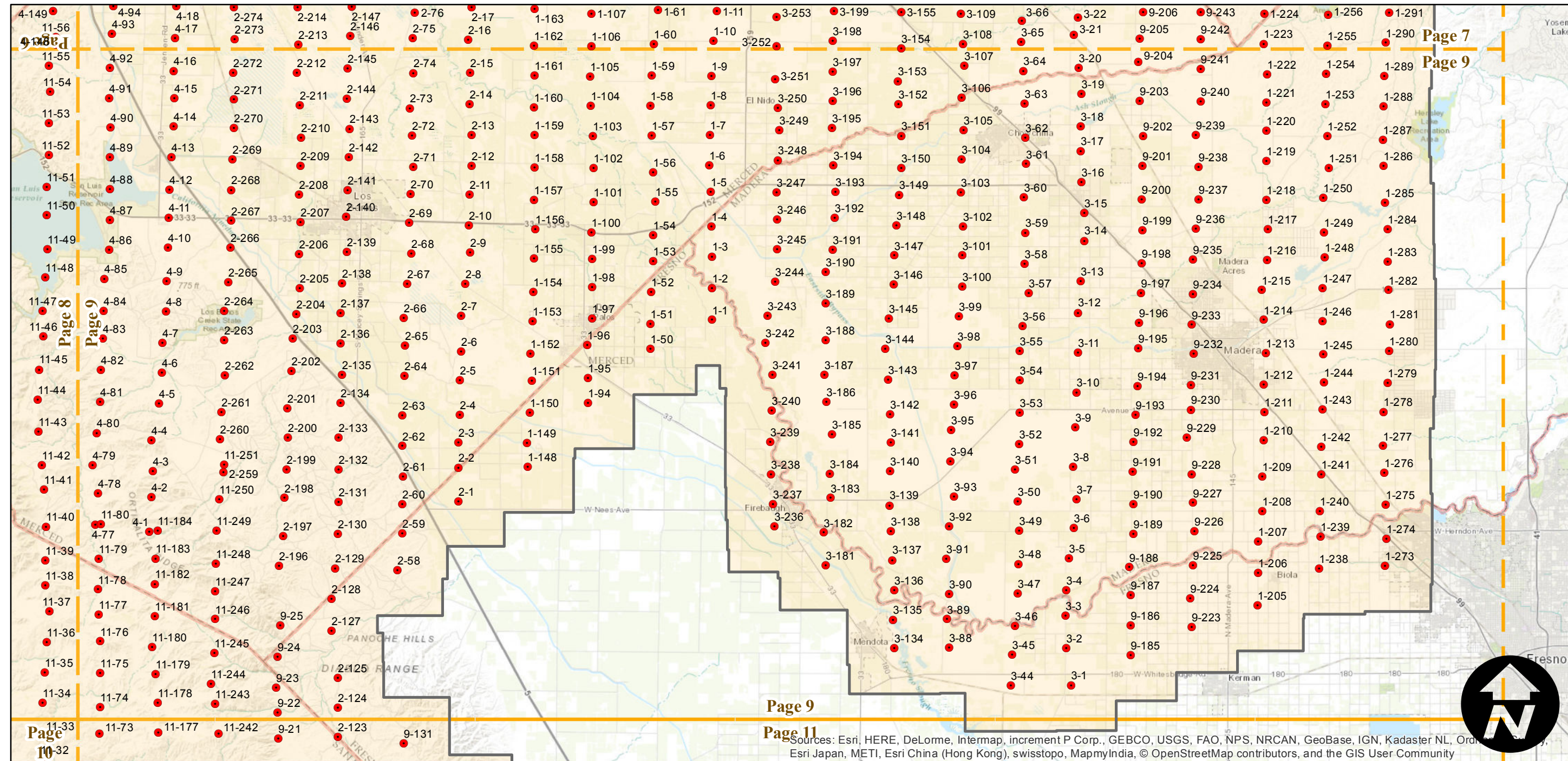
# WAC-85CA

Counties: Select California Counties  
Flight date(s): 03-14-1985 to 09-10-1986  
Scale: 1: 31,680  
Overlap: 60%

Note: Stereo mapping coverage of select California counties. Pictorial coverage of Los Angeles county. Imagery acquired from Western Aerial Contractors, July 1986, July 2016.



Complete Metadata:  
<http://www.library.ucsb.edu/mil/aerial-photography-tools>

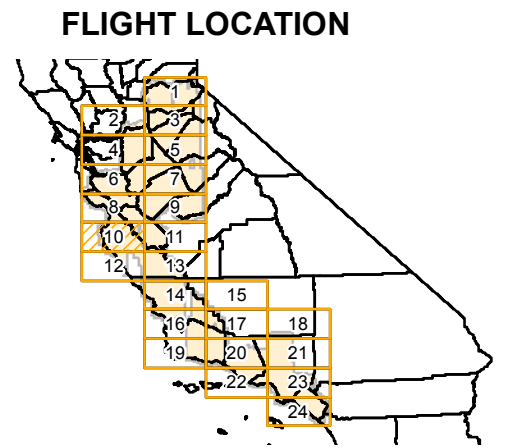


Sources: Esri, HERE, DeLorme, Intermap, increment P Corp., GEBCO, USGS, FAO, NPS, NRCAN, GeoBase, IGN, Kadaster NL, Ordnance Survey, Esri Japan, METI, Esri China (Hong Kong), swisstopo, MapmyIndia, © OpenStreetMap contributors, and the GIS User Community

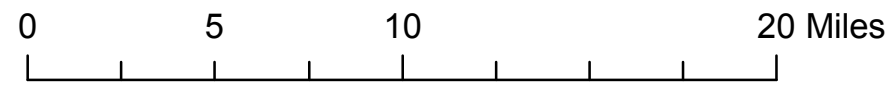
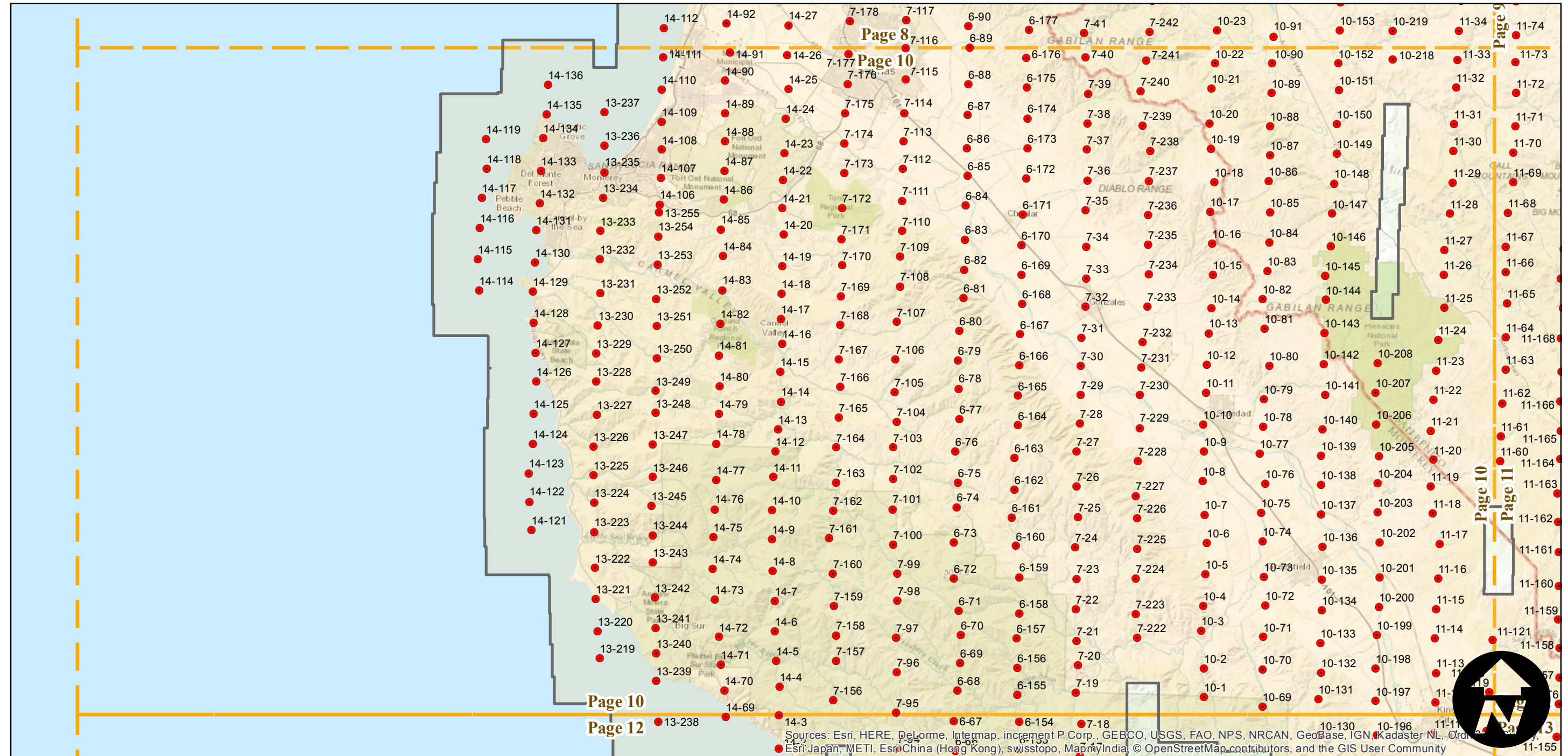
# WAC-85CA

Counties: Select California Counties  
Flight date(s): 03-14-1985 to 09-10-1986  
Scale: 1: 31,680  
Overlap: 60%

Note: Stereo mapping coverage of select California counties. Pictorial coverage of Los Angeles county. Imagery acquired from Western Aerial Contractors, July 1986, July 2016.



Complete Metadata:  
<http://www.library.ucsb.edu/mil/aerial-photography-tools>

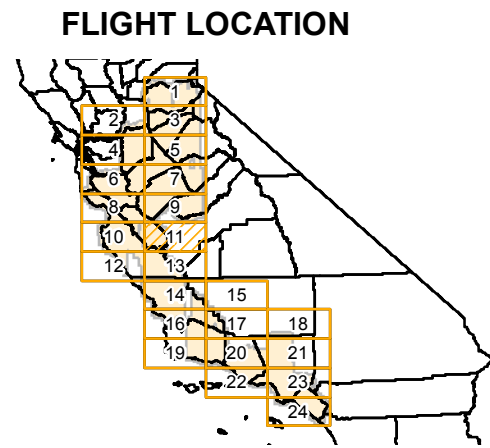


Sources: Esri, HERE, DeLorme, Intermap, increment P Corp., GEBCO, USGS, FAO, NPS, NRCAN, GeoBase, IGN, Kadaster NL, Ordnance Survey, Esri Japan, METI, Esri China (Hong Kong), swisstopo, MapmyIndia, © OpenStreetMap contributors, and the GIS User Community

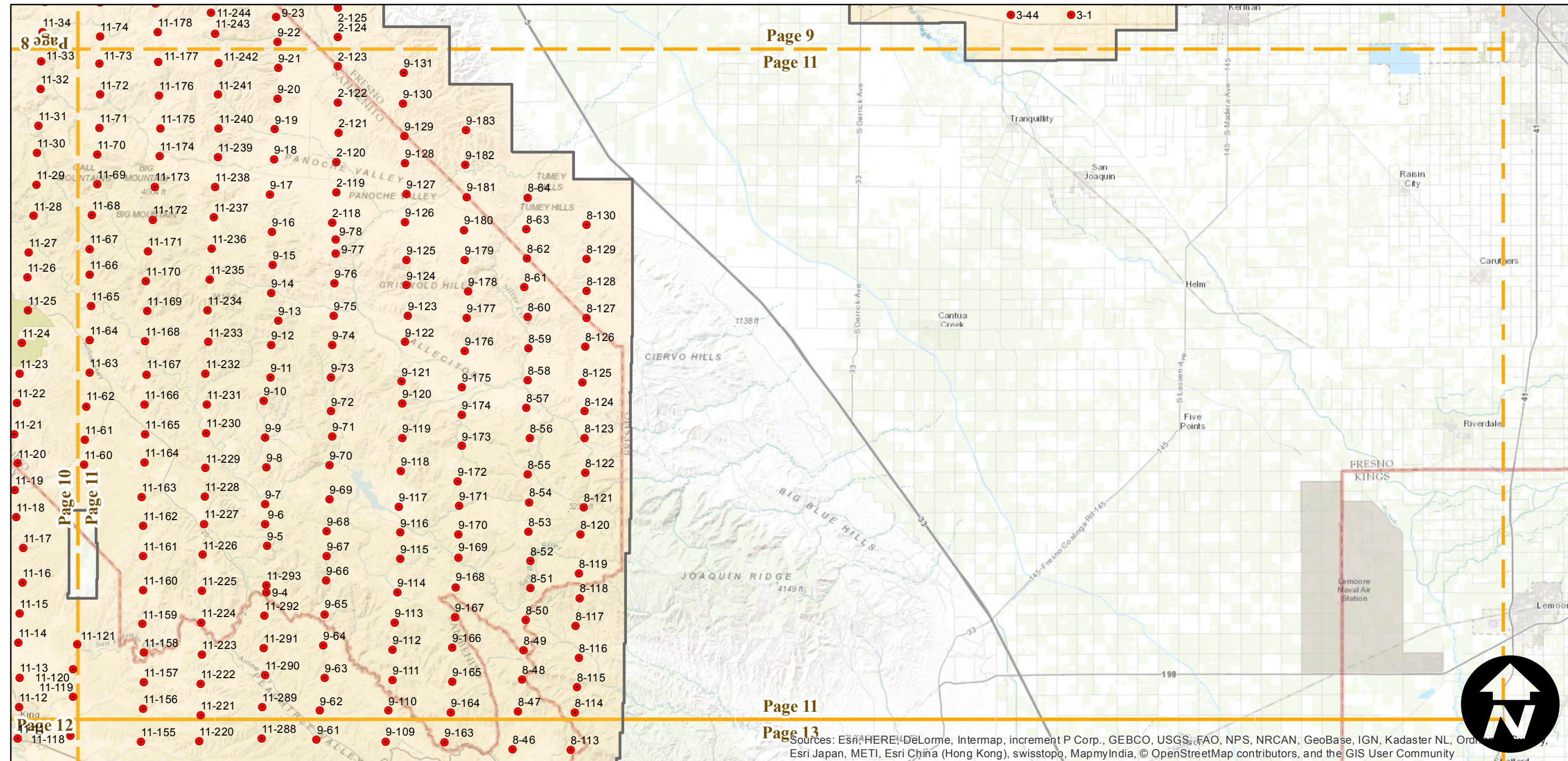
# WAC-85CA

Counties: Select California Counties  
Flight date(s): 03-14-1985 to 09-10-1986  
Scale: 1: 31,680  
Overlap: 60%

Note: Stereo mapping coverage of select California counties. Pictorial coverage of Los Angeles county. Imagery acquired from Western Aerial Contractors, July 1986, July 2016.



Complete Metadata:  
<http://www.library.ucsb.edu/mil/aerial-photography-tools>



0 5 10 20 Miles

Index to Aerial Photography  
Page 11 of 24

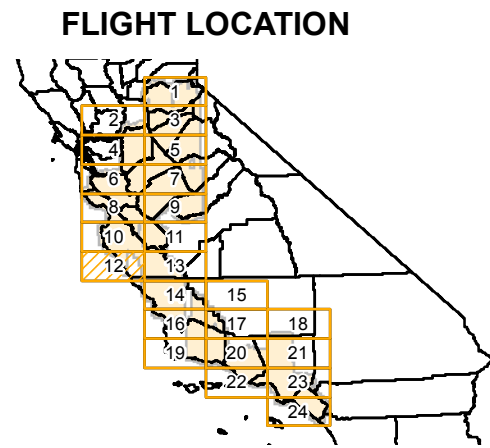
Scale of this index: 1:325,000

Sources: Esri, HERE, DeLorme, Intermap, increment P Corp., GEBCO, USGS, FAO, NPS, NRCAN, GeoBase, IGN, Kadaster NL, Ordnance Survey, Esri Japan, METI, Esri China (Hong Kong), swisstopo, MapmyIndia, © OpenStreetMap contributors, and the GIS User Community

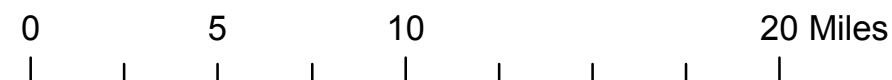
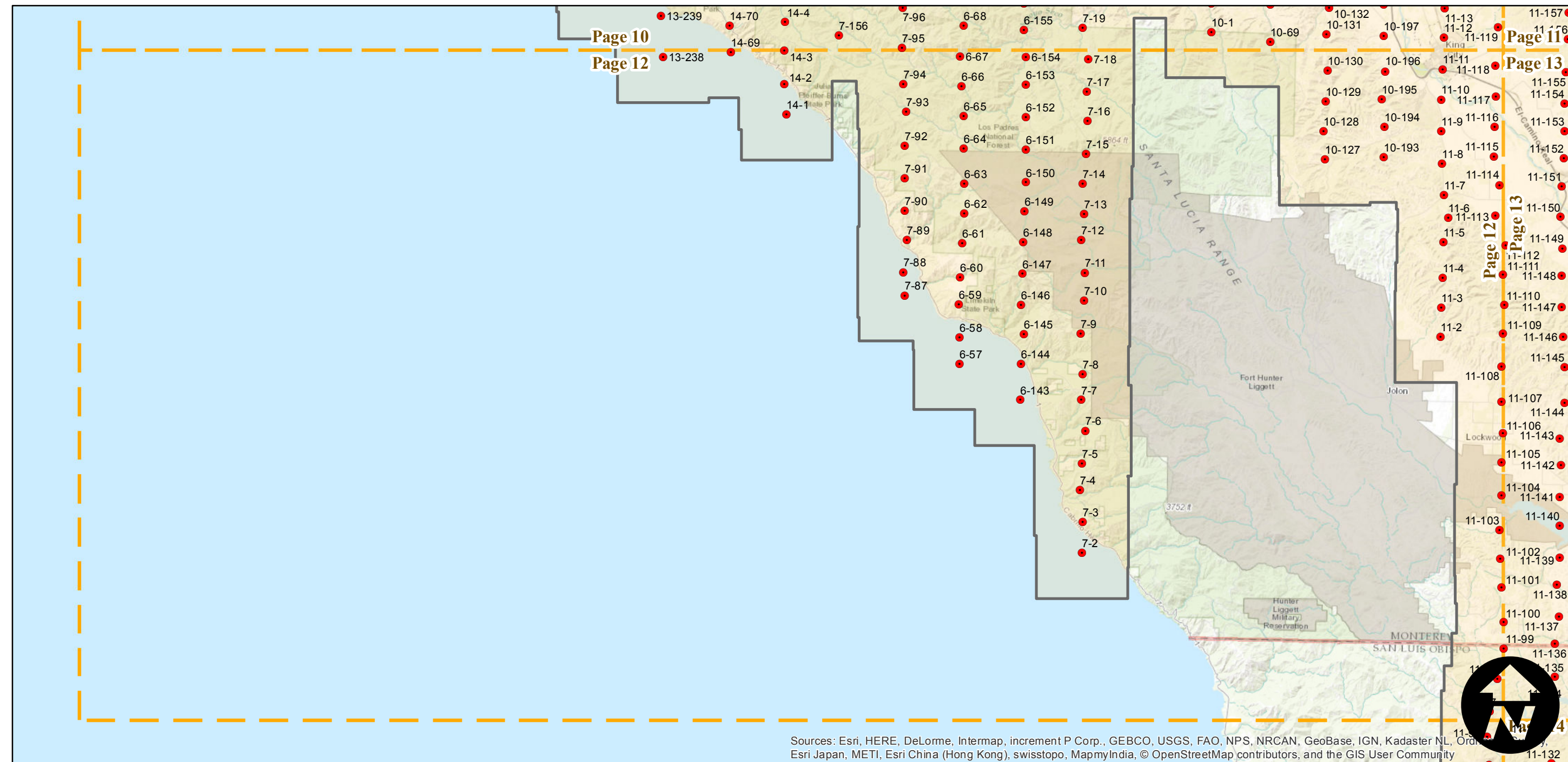
# WAC-85CA

Counties: Select California Counties  
Flight date(s): 03-14-1985 to 09-10-1986  
Scale: 1: 31,680  
Overlap: 60%

Note: Stereo mapping coverage of select California counties. Pictorial coverage of Los Angeles county. Imagery acquired from Western Aerial Contractors, July 1986, July 2016.



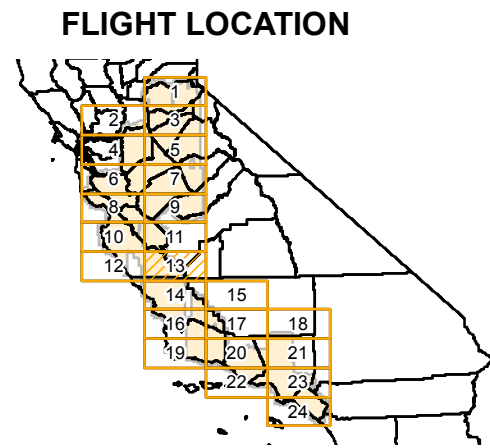
Complete Metadata:  
<http://www.library.ucsb.edu/mil/aerial-photography-tools>



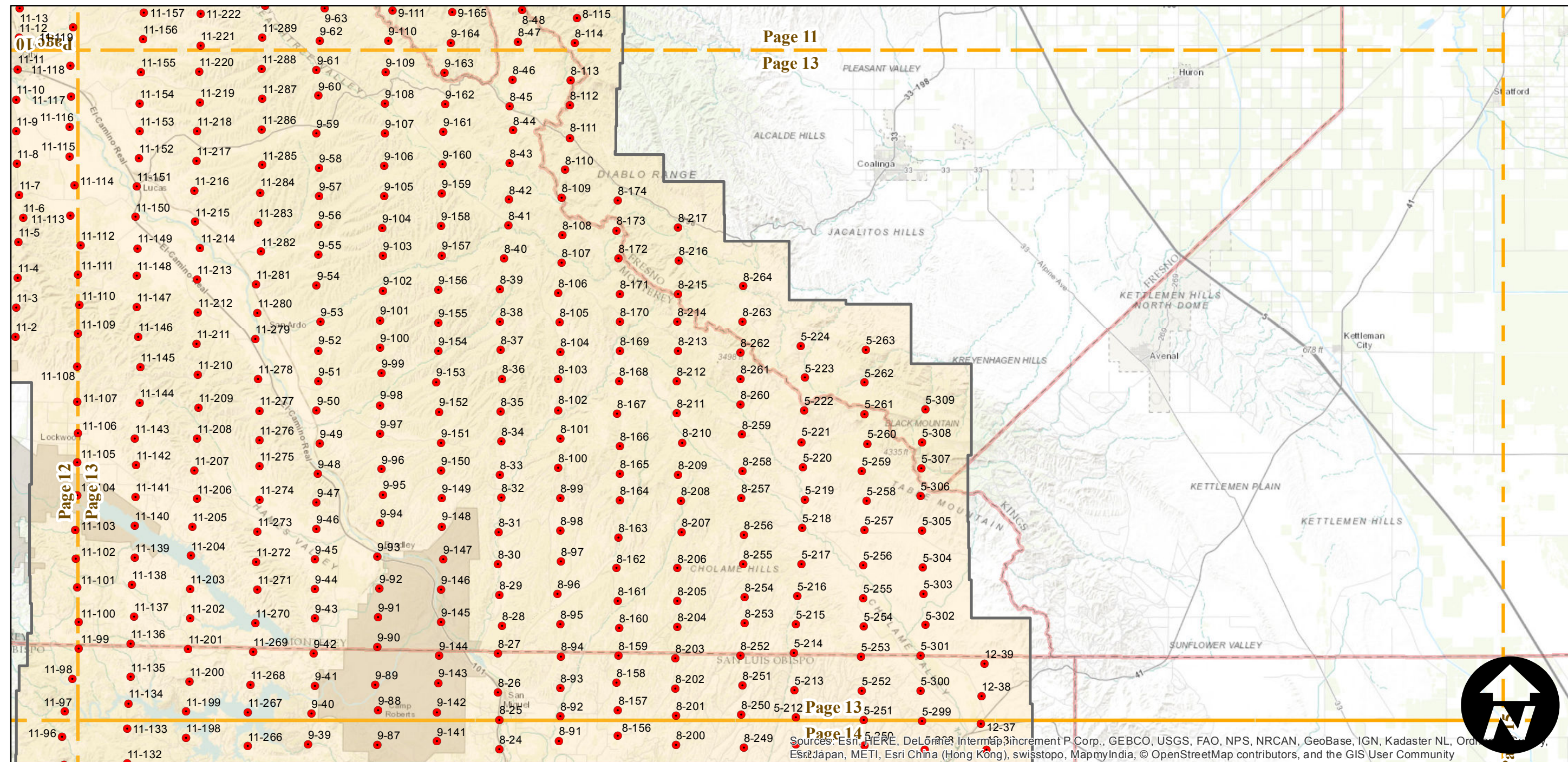
# WAC-85CA

Counties: Select California Counties  
 Flight date(s): 03-14-1985 to 09-10-1986  
 Scale: 1: 31,680  
 Overlap: 60%

Note: Stereo mapping coverage of select California counties. Pictorial coverage of Los Angeles county. Imagery acquired from Western Aerial Contractors, July 1986, July 2016.



Complete Metadata:  
<http://www.library.ucsb.edu/mil/aerial-photography-tools>



Sources: Esri, HERE, DeLorme, Intermap, increment P Corp., GEBCO, USGS, FAO, NPS, NRCAN, GeoBase, IGN, Kadaster NL, Ordnance Survey, Esri Japan, METI, Esri China (Hong Kong), swisstopo, MapmyIndia, © OpenStreetMap contributors, and the GIS User Community

0 5 10 20 Miles

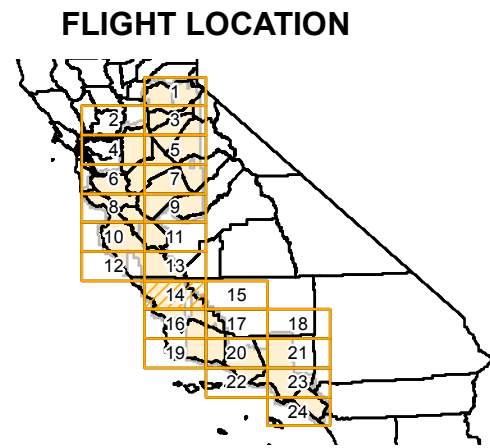
Index to Aerial Photography  
 Page 13 of 24

Scale of this index: 1:325,000

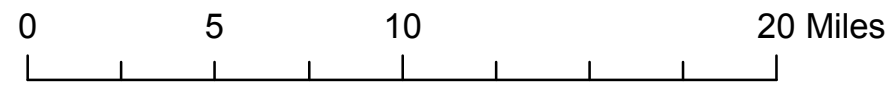
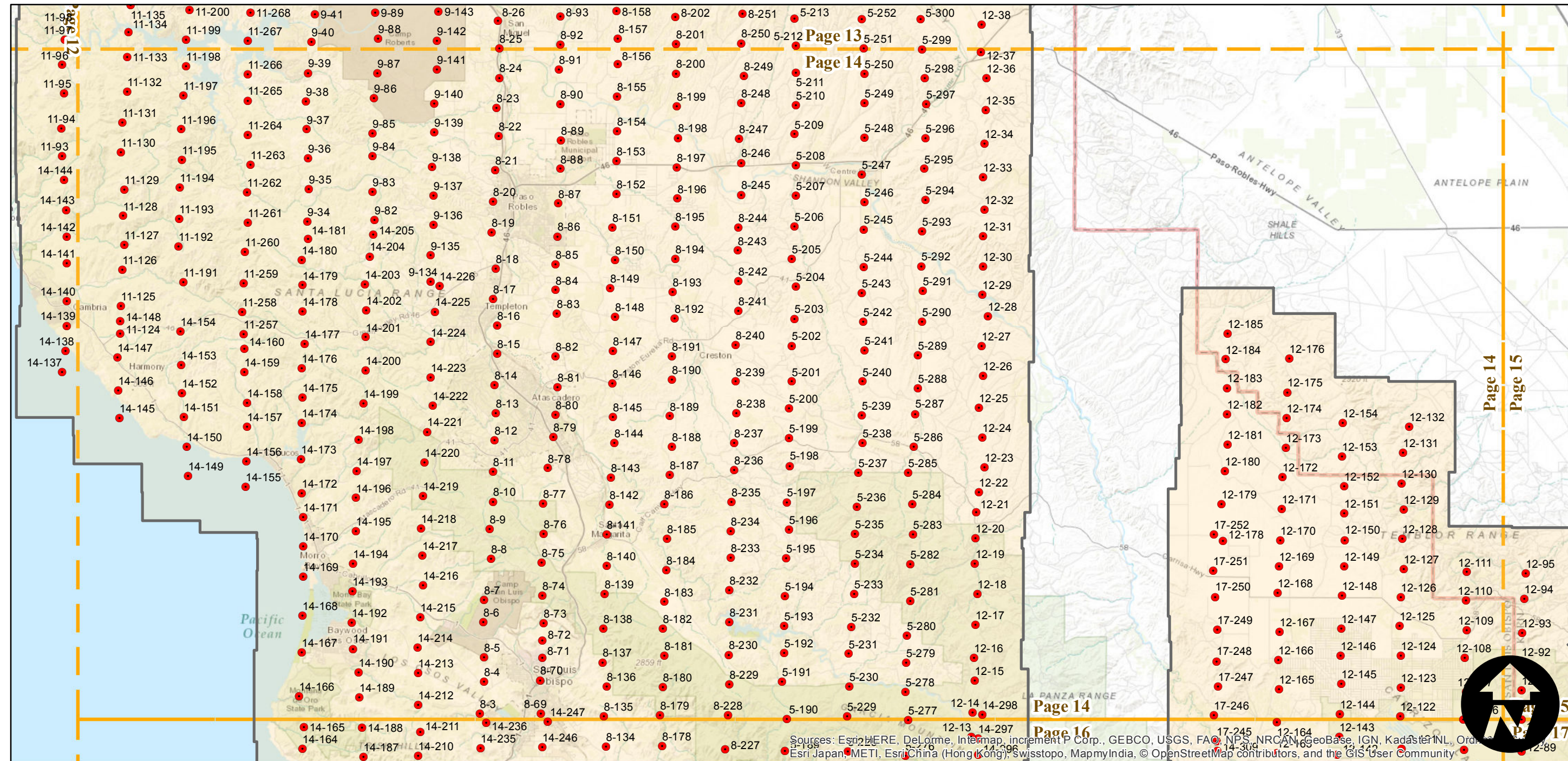
# WAC-85CA

Counties: Select California Counties  
 Flight date(s): 03-14-1985 to 09-10-1986  
 Scale: 1: 31,680  
 Overlap: 60%

Note: Stereo mapping coverage of select California counties. Pictorial coverage of Los Angeles county. Imagery acquired from Western Aerial Contractors, July 1986, July 2016.



Complete Metadata:  
<http://www.library.ucsb.edu/mil/aerial-photography-tools>

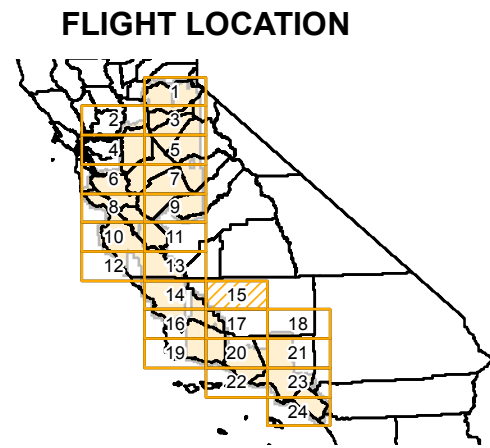


Sources: Esri, HERE, DeLorme, Intermap, increment P Corp., GEBCO, USGS, FAO, NPS, NRCAN, GeoBase, IGN, Kadaster NL, Ordnance Survey, Esri Japan, METI, Esri China (Hong Kong), Swisstopo, MapmyIndia, © OpenStreetMap contributors, and the GIS User Community

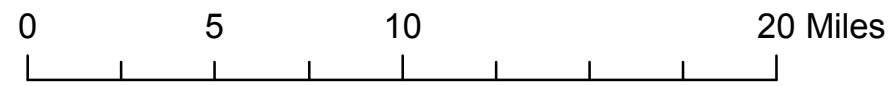
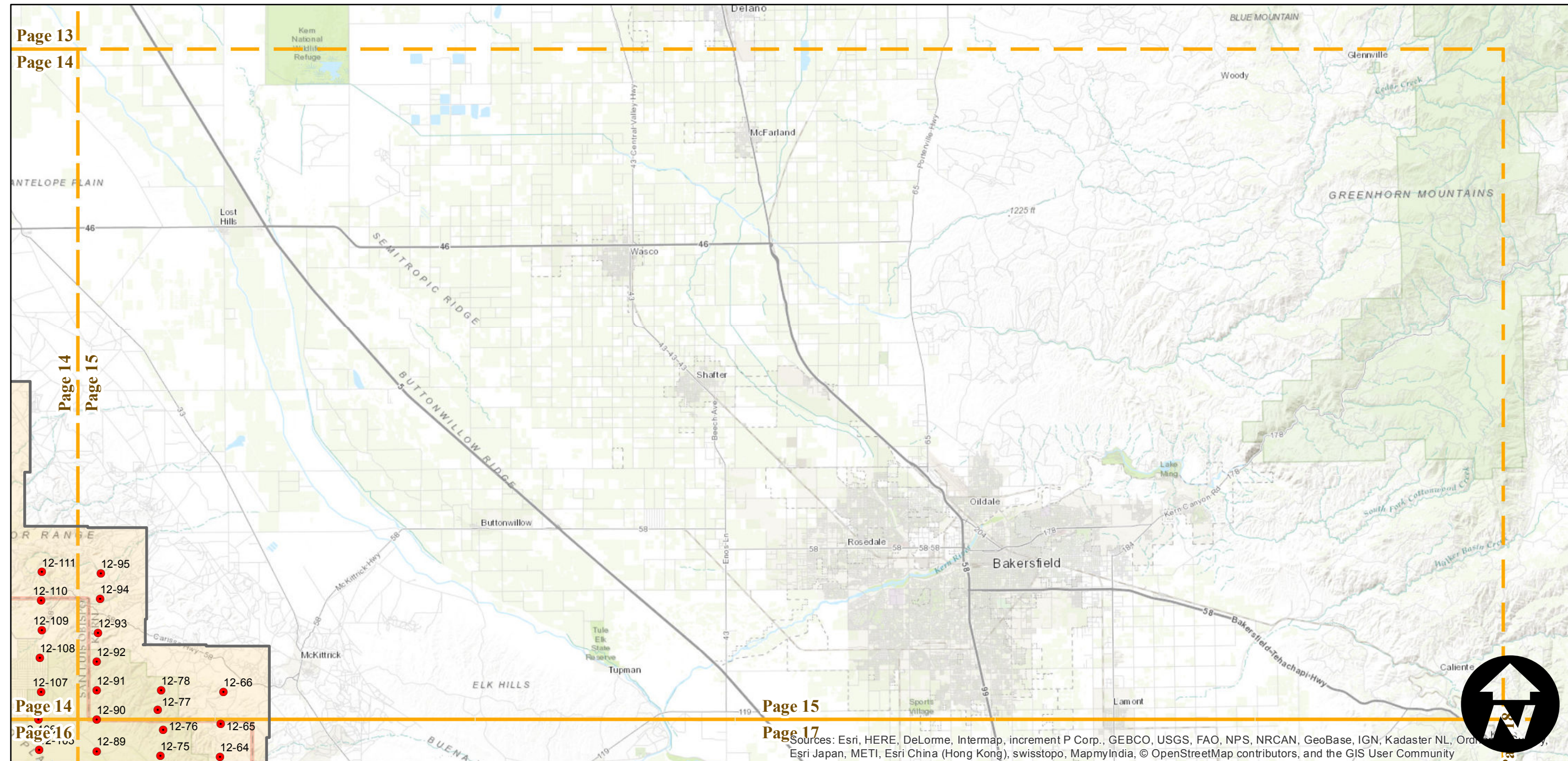
# WAC-85CA

Counties: Select California Counties  
Flight date(s): 03-14-1985 to 09-10-1986  
Scale: 1: 31,680  
Overlap: 60%

Note: Stereo mapping coverage of select California counties. Pictorial coverage of Los Angeles county. Imagery acquired from Western Aerial Contractors, July 1986, July 2016.



Complete Metadata:  
<http://www.library.ucsb.edu/mil/aerial-photography-tools>



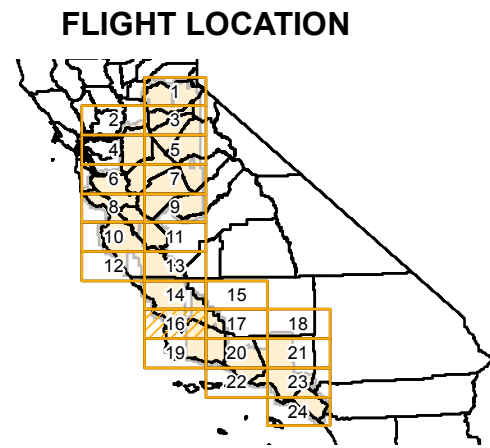
Sources: Esri, HERE, DeLorme, Intermap, increment P Corp., GEBCO, USGS, FAO, NPS, NRCAN, GeoBase, IGN, Kadaster NL, Ordnance Survey, Esri Japan, METI, Esri China (Hong Kong), swisstopo, MapmyIndia, © OpenStreetMap contributors, and the GIS User Community



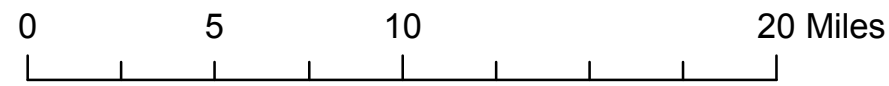
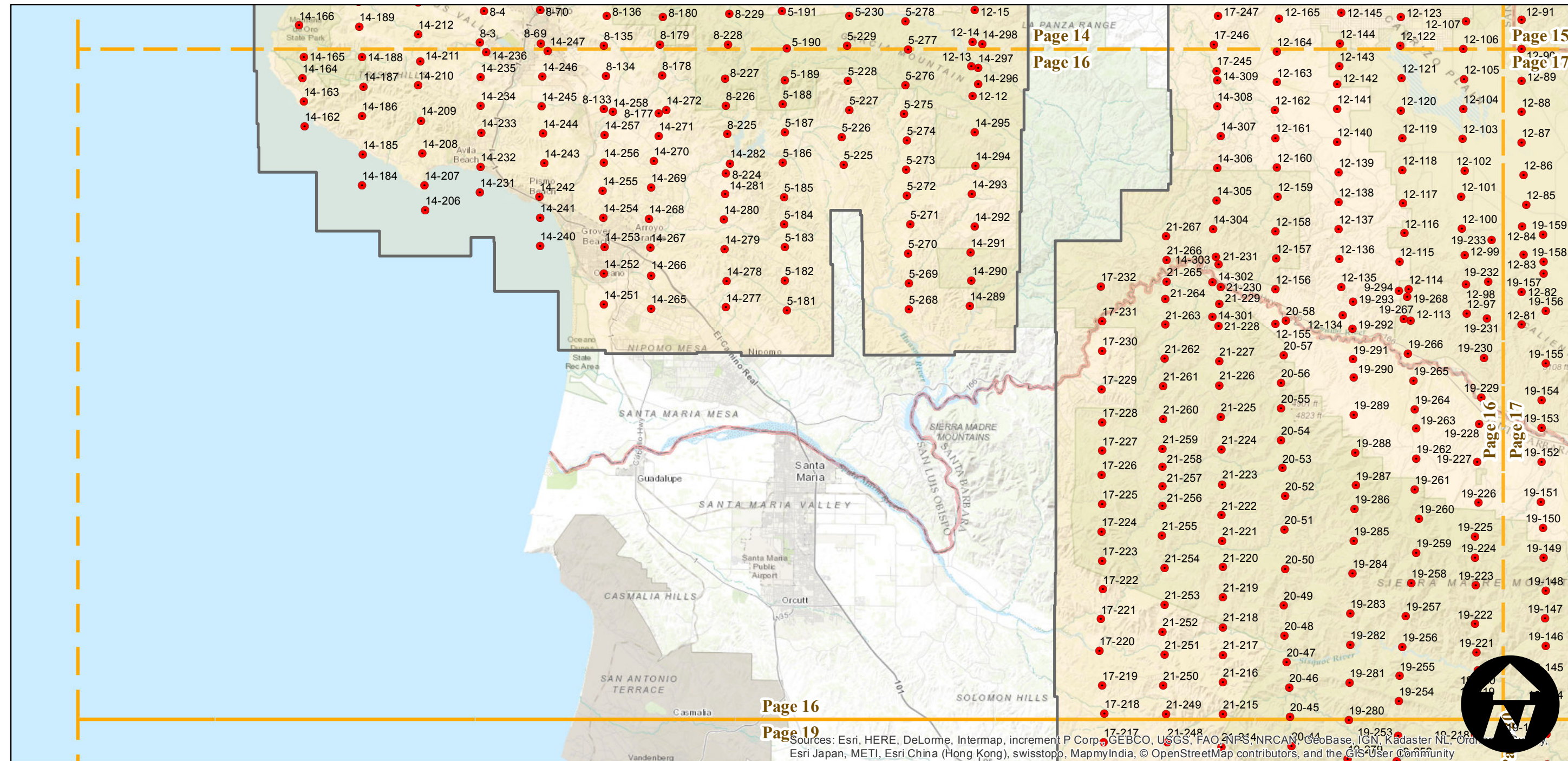
# WAC-85CA

Counties: Select California Counties  
Flight date(s): 03-14-1985 to 09-10-1986  
Scale: 1: 31,680  
Overlap: 60%

Note: Stereo mapping coverage of select California counties. Pictorial coverage of Los Angeles county. Imagery acquired from Western Aerial Contractors, July 1986, July 2016.



Complete Metadata:  
<http://www.library.ucsb.edu/mil/aerial-photography-tools>

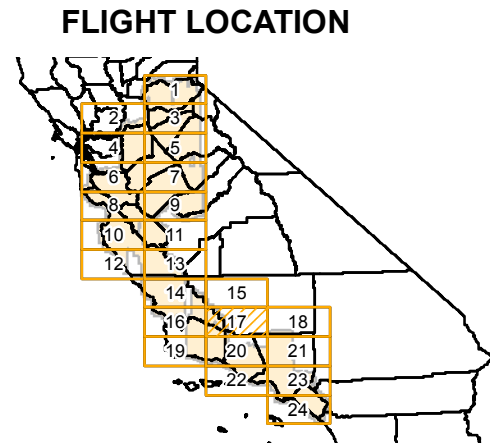


Sources: Esri, HERE, DeLorme, Intermap, increment P Corp., GEBCO, USGS, FAO, NPS, NRCAN, GeoBase, IGN, Kadaster NL, Ordnance Survey, Esri Japan, METI, Esri China (Hong Kong), swisstopo, MapmyIndia, © OpenStreetMap contributors, and the GIS User Community

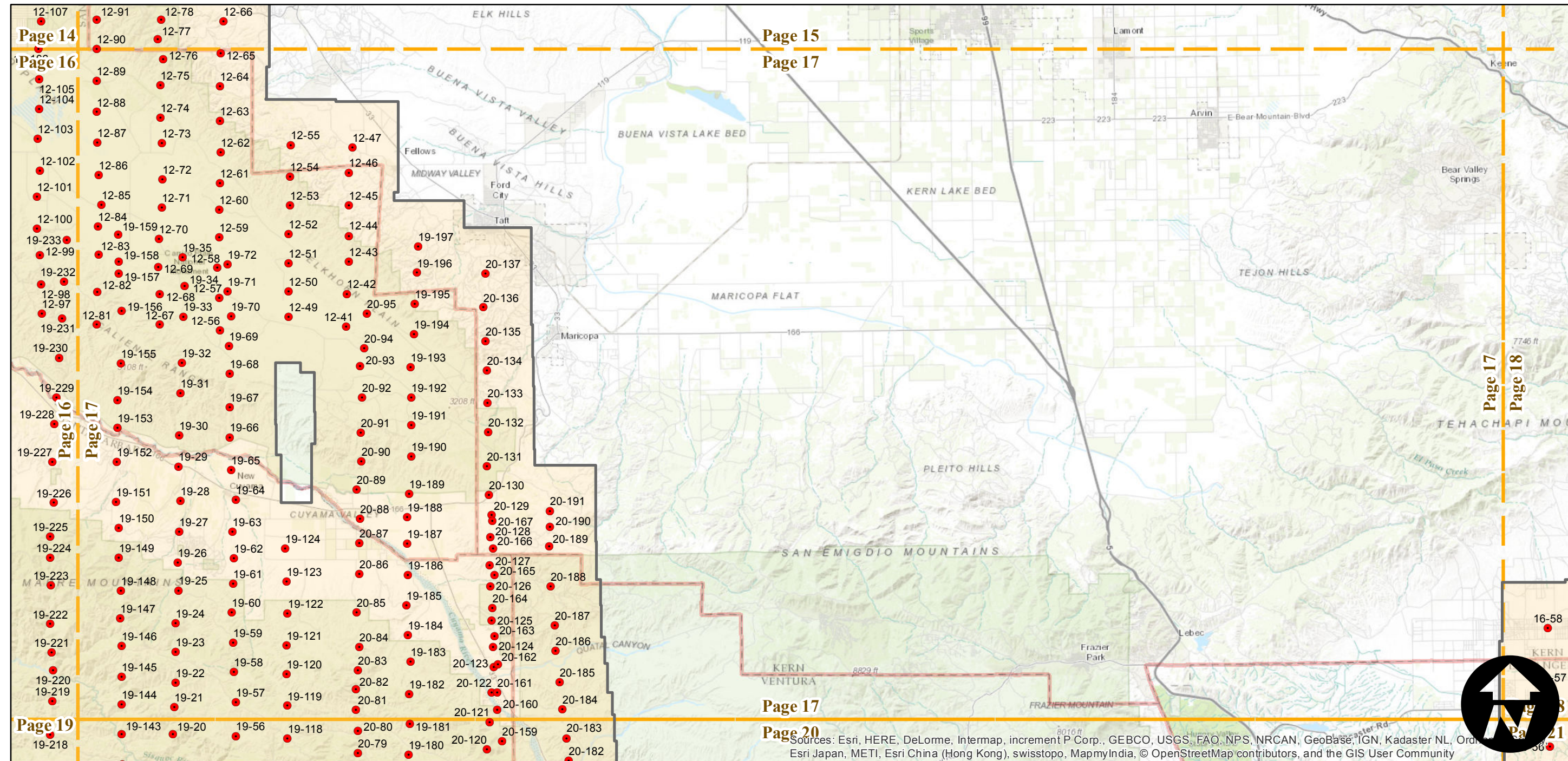
# WAC-85CA

Counties: Select California Counties  
Flight date(s): 03-14-1985 to 09-10-1986  
Scale: 1: 31,680  
Overlap: 60%

Note: Stereo mapping coverage of select California counties. Pictorial coverage of Los Angeles county. Imagery acquired from Western Aerial Contractors, July 1986, July 2016.



Complete Metadata:  
<http://www.library.ucsb.edu/mil/aerial-photography-tools>



Sources: Esri, HERE, DeLorme, Intermap, increment P Corp., GEBCO, USGS, FAO, NPS, NRCAN, GeoBase, IGN, Kadaster NL, Ordnance Survey, Esri Japan, METI, Esri China (Hong Kong), swisstopo, MapmyIndia, © OpenStreetMap contributors, and the GIS User Community

0 5 10 20 Miles

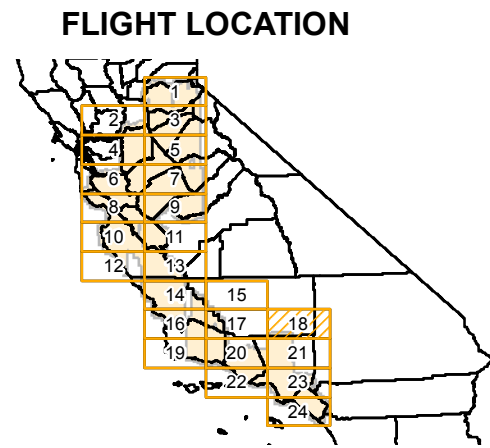
Index to Aerial Photography  
Page 17 of 24

Scale of this index: 1:325,000

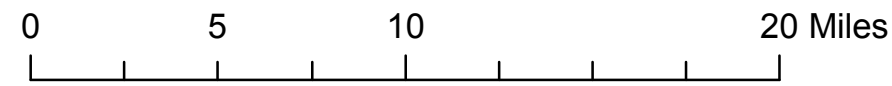
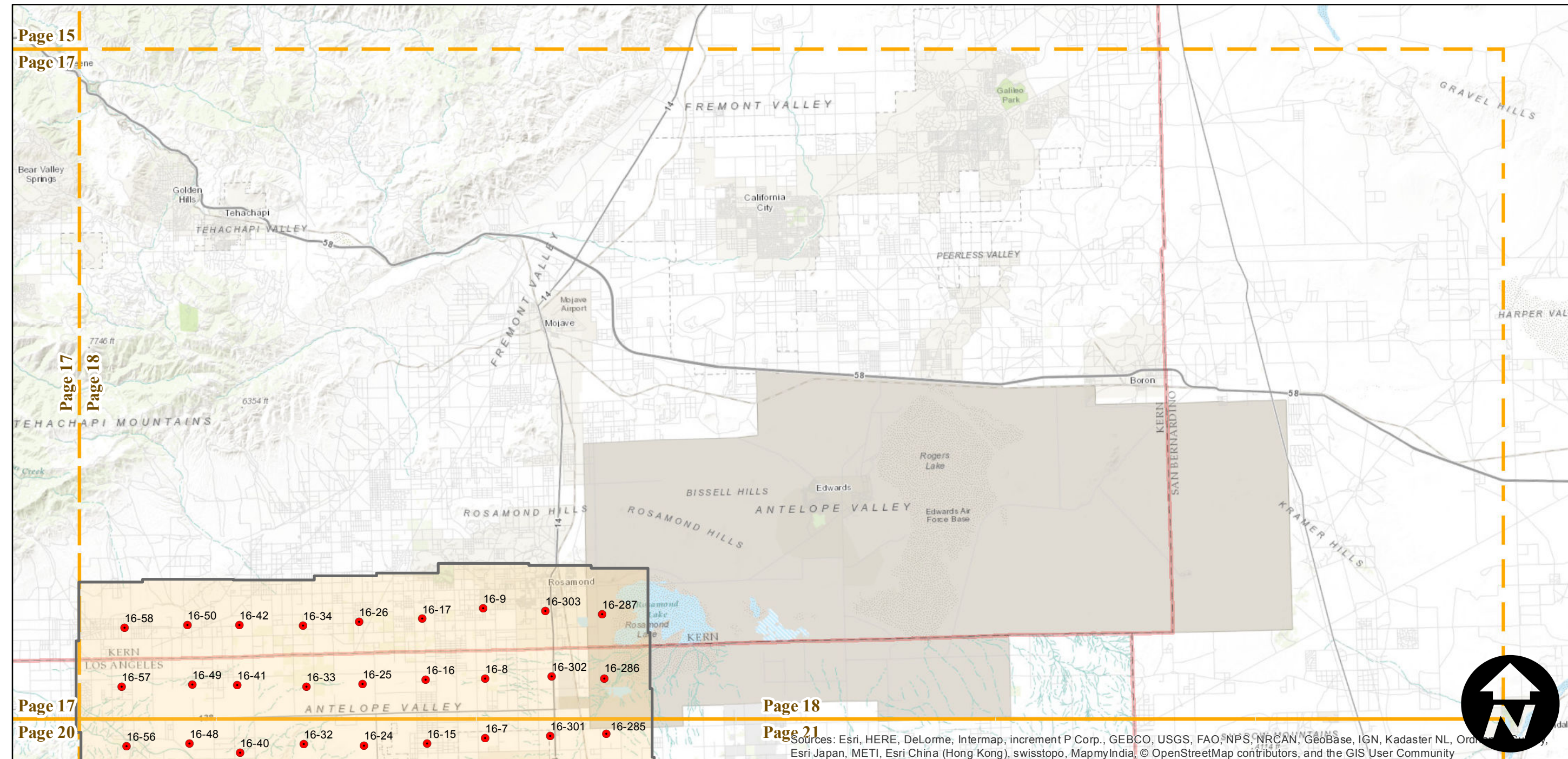
# WAC-85CA

Counties: Select California Counties  
Flight date(s): 03-14-1985 to 09-10-1986  
Scale: 1: 31,680  
Overlap: 60%

Note: Stereo mapping coverage of select California counties. Pictorial coverage of Los Angeles county. Imagery acquired from Western Aerial Contractors, July 1986, July 2016.



Complete Metadata:  
<http://www.library.ucsb.edu/mil/aerial-photography-tools>

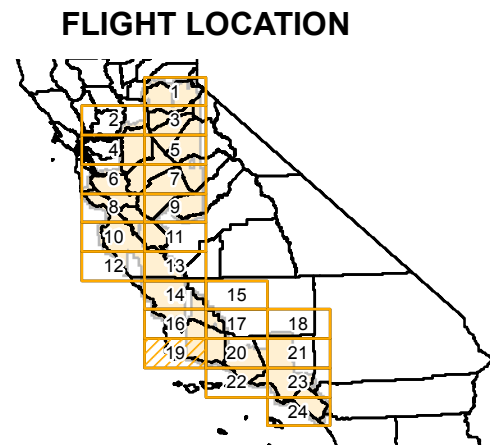


Sources: Esri, HERE, DeLorme, Intermap, increment P Corp., GEBCO, USGS, FAO, NPS, NRCAN, GeoBase, IGN, Kadaster NL, Ordnance Survey, Esri Japan, METI, Esri China (Hong Kong), swisstopo, MapmyIndia, © OpenStreetMap contributors, and the GIS User Community

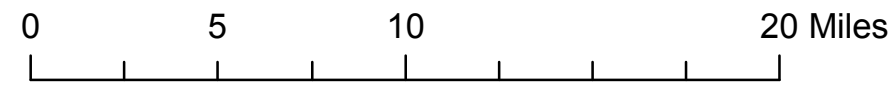
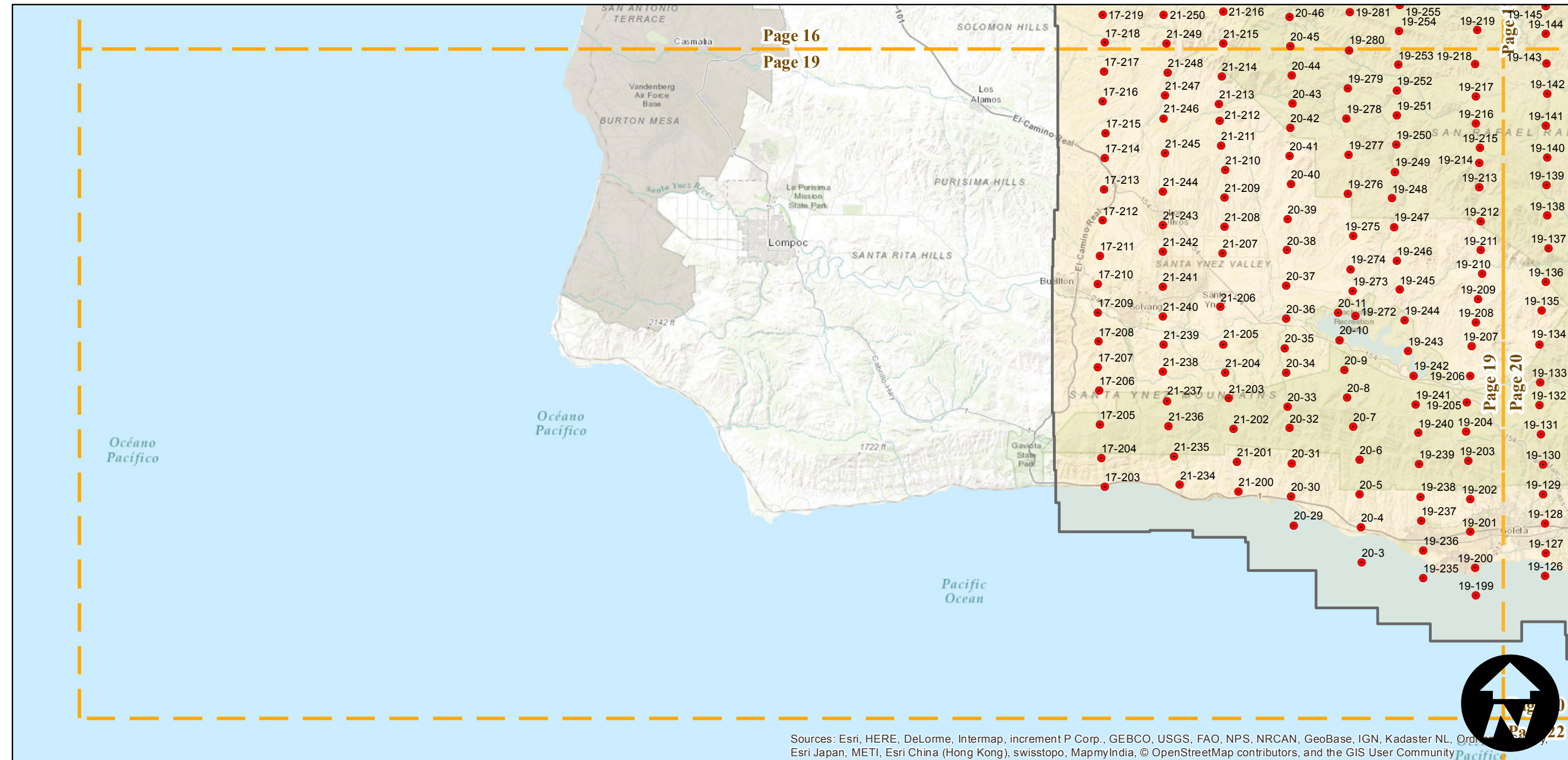
# WAC-85CA

Counties: Select California Counties  
 Flight date(s): 03-14-1985 to 09-10-1986  
 Scale: 1: 31,680  
 Overlap: 60%

Note: Stereo mapping coverage of select California counties. Pictorial coverage of Los Angeles county. Imagery acquired from Western Aerial Contractors, July 1986, July 2016.



Complete Metadata:  
<http://www.library.ucsb.edu/mil/aerial-photography-tools>

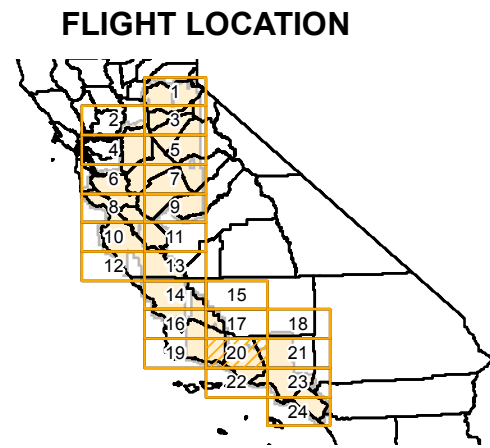


Sources: Esri, HERE, DeLorme, Intermap, increment P Corp., GEBCO, USGS, FAO, NPS, NRCAN, GeoBase, IGN, Kadaster NL, Ordnance Survey, Esri Japan, METI, Esri China (Hong Kong), swisstopo, MapmyIndia, © OpenStreetMap contributors, and the GIS User Community

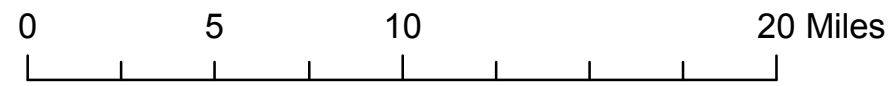
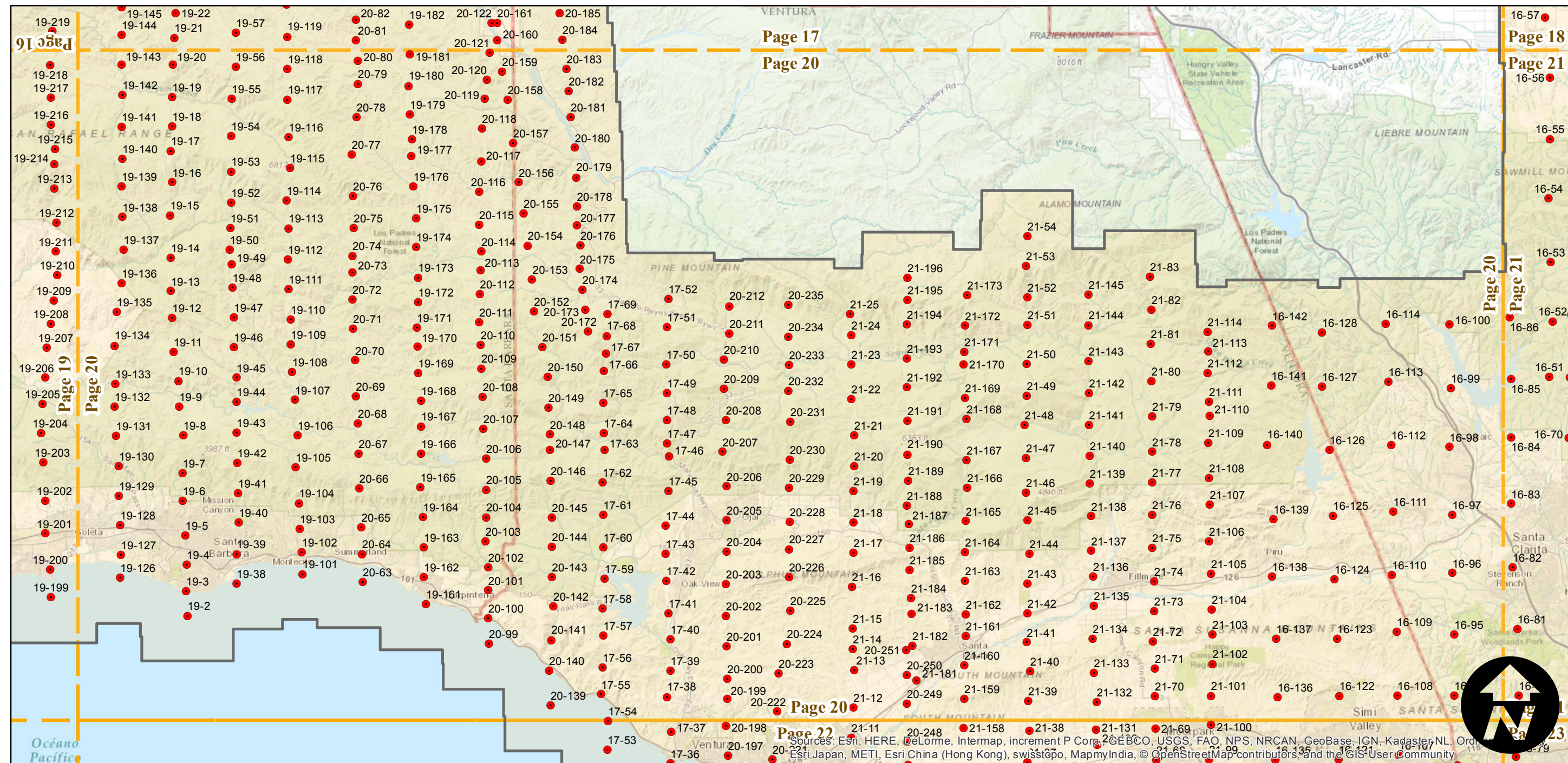
# WAC-85CA

Counties: Select California Counties  
Flight date(s): 03-14-1985 to 09-10-1986  
Scale: 1: 31,680  
Overlap: 60%

Note: Stereo mapping coverage of select California counties. Pictorial coverage of Los Angeles county. Imagery acquired from Western Aerial Contractors, July 1986, July 2016.



Complete Metadata:  
<http://www.library.ucsb.edu/mil/aerial-photography-tools>

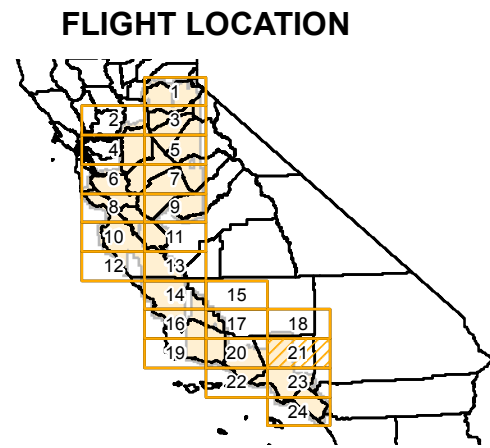


Sources: Esri, HERE, DeLorme, Intermap, increment P Corp., GEBCO, USGS, FAO, NPS, NRCAN, GeoBase, IGN, Kadaster, NL, Ordnance Survey, Esri Japan, METI, Esri China (Hong Kong), swisstopo, MapmyIndia, © OpenStreetMap contributors, and the GIS User Community

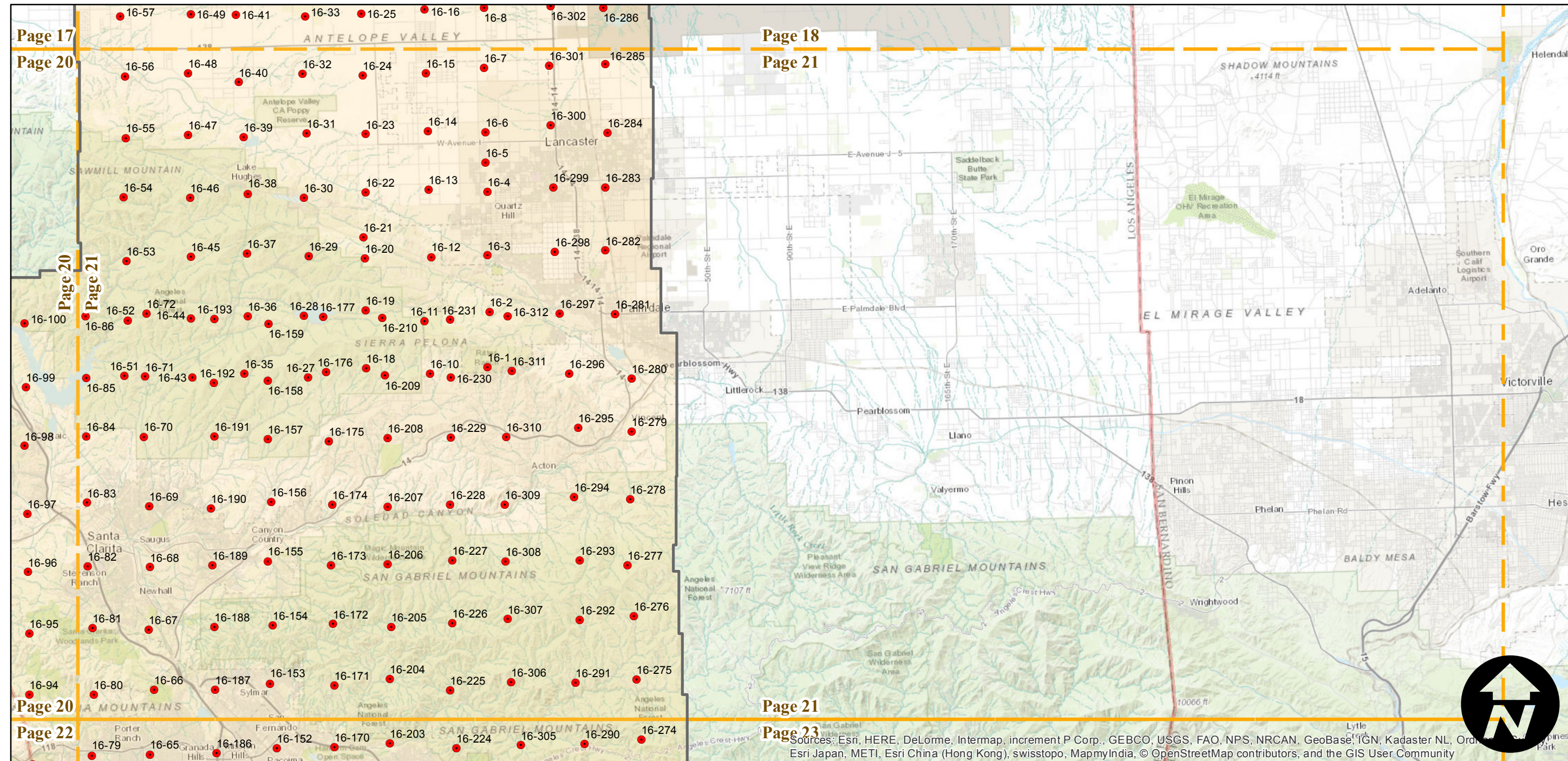
# WAC-85CA

Counties: Select California Counties  
Flight date(s): 03-14-1985 to 09-10-1986  
Scale: 1: 31,680  
Overlap: 60%

Note: Stereo mapping coverage of select California counties. Pictorial coverage of Los Angeles county. Imagery acquired from Western Aerial Contractors, July 1986, July 2016.



Complete Metadata:  
<http://www.library.ucsb.edu/mil/aerial-photography-tools>

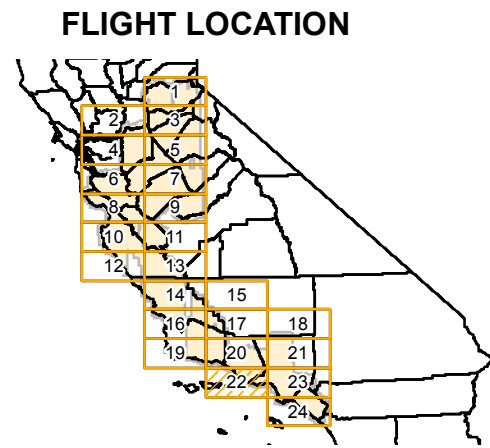


Sources: Esri, HERE, DeLorme, Intermap, increment P Corp., GEBCO, USGS, FAO, NPS, NRCAN, GeoBase, IGN, Kadaster NL, Ordnance Survey, Esri Japan, METI, Esri China (Hong Kong), swisstopo, MapmyIndia, © OpenStreetMap contributors, and the GIS User Community

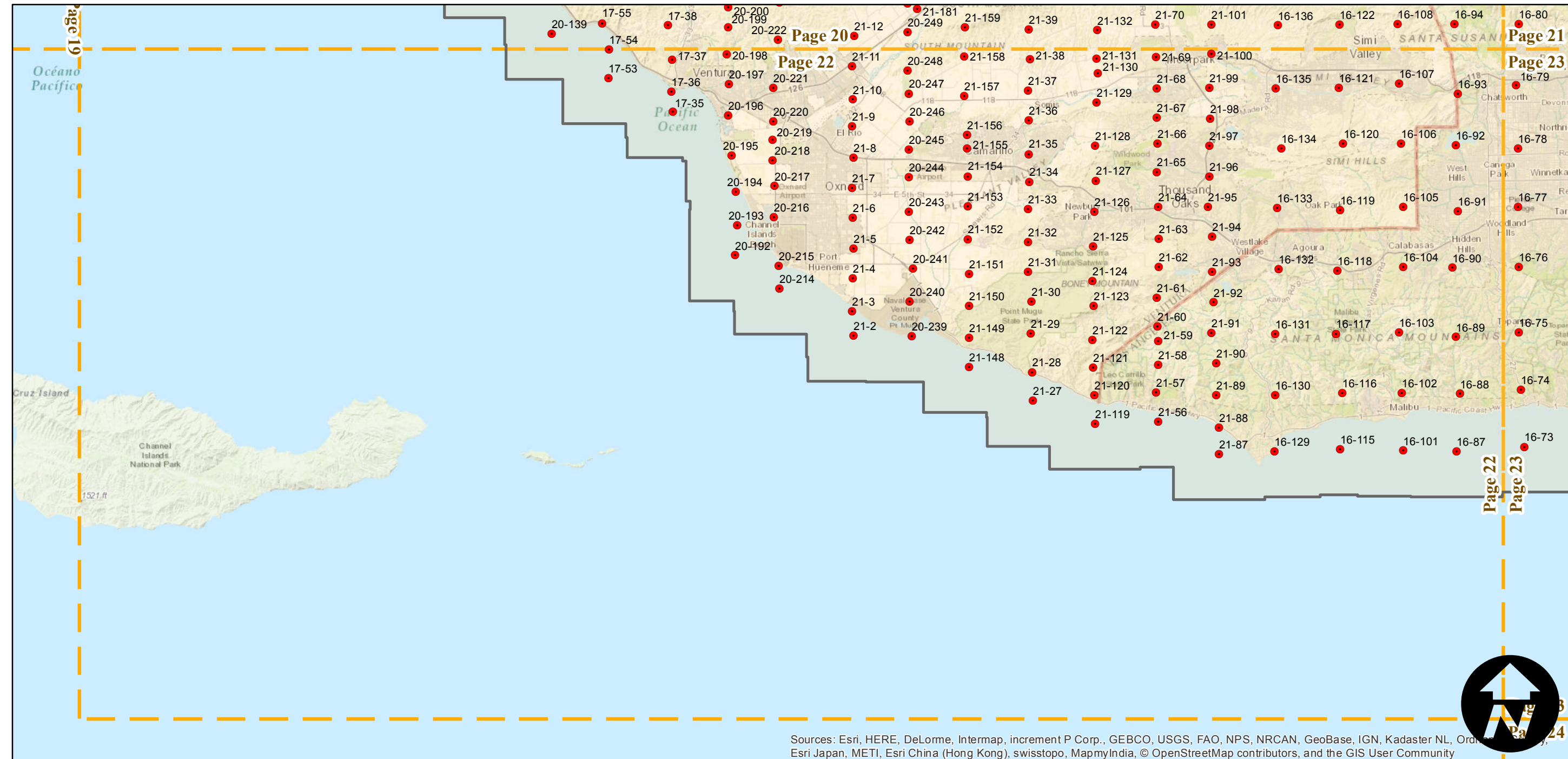
# WAC-85CA

Counties: Select California Counties  
Flight date(s): 03-14-1985 to 09-10-1986  
Scale: 1: 31,680  
Overlap: 60%

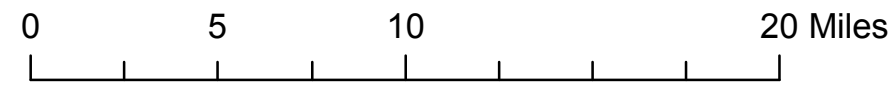
Note: Stereo mapping coverage of select California counties. Pictorial coverage of Los Angeles county. Imagery acquired from Western Aerial Contractors, July 1986, July 2016.



Complete Metadata:  
<http://www.library.ucsb.edu/mil/aerial-photography-tools>



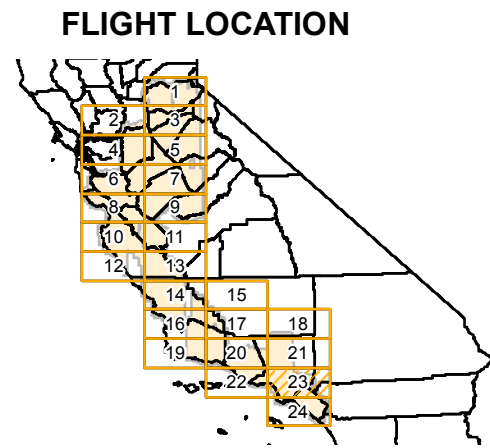
Sources: Esri, HERE, DeLorme, Intermap, increment P Corp., GEBCO, USGS, FAO, NPS, NRCAN, GeoBase, IGN, Kadaster NL, Ordnance Survey, Esri Japan, METI, Esri China (Hong Kong), swisstopo, MapmyIndia, © OpenStreetMap contributors, and the GIS User Community



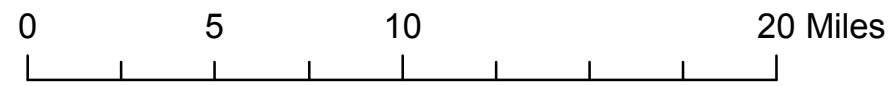
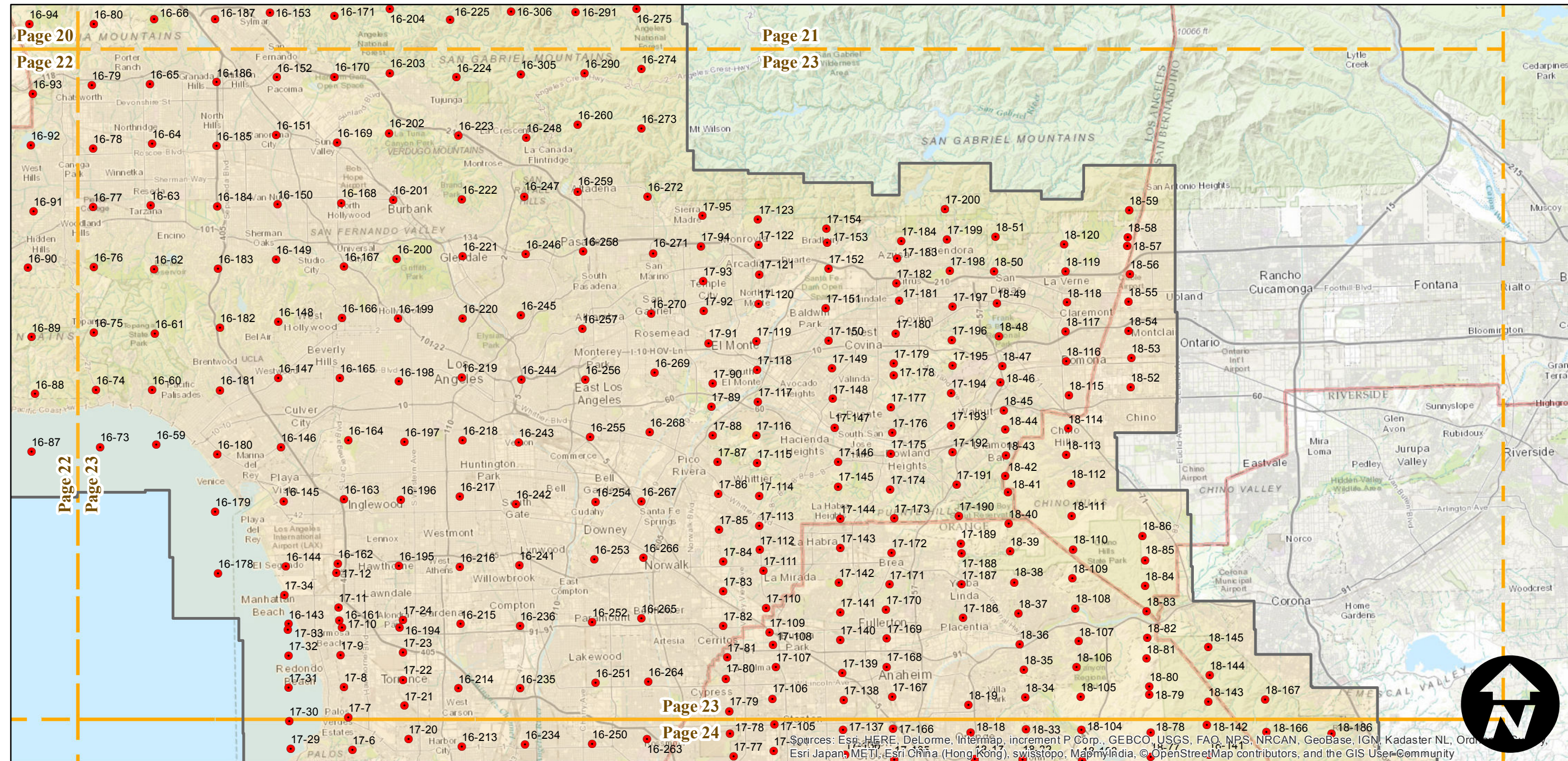
# WAC-85CA

Counties: Select California Counties  
 Flight date(s): 03-14-1985 to 09-10-1986  
 Scale: 1: 31,680  
 Overlap: 60%

Note: Stereo mapping coverage of select California counties. Pictorial coverage of Los Angeles county. Imagery acquired from Western Aerial Contractors, July 1986, July 2016.



Complete Metadata:  
<http://www.library.ucsb.edu/mil/aerial-photography-tools>



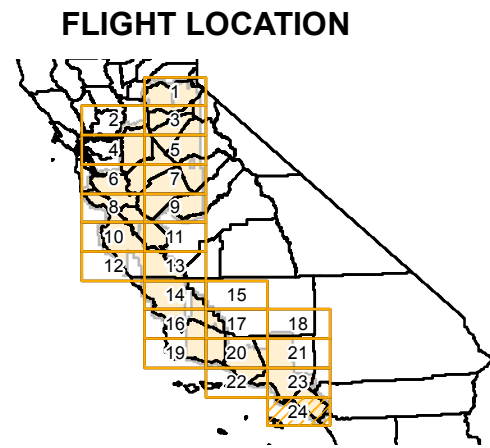
Sources: Esri, HERE, DeLorme, Intermap, increment P Corp., GEBCO, USGS, FAO, NPS, NRCAN, Geobase, IGN, Kadaster NL, Ordnance Survey, Esri Japan, METI, Esri China (Hong Kong), swisstopo, Mapbox India, © OpenStreetMap contributors, and the GIS User Community



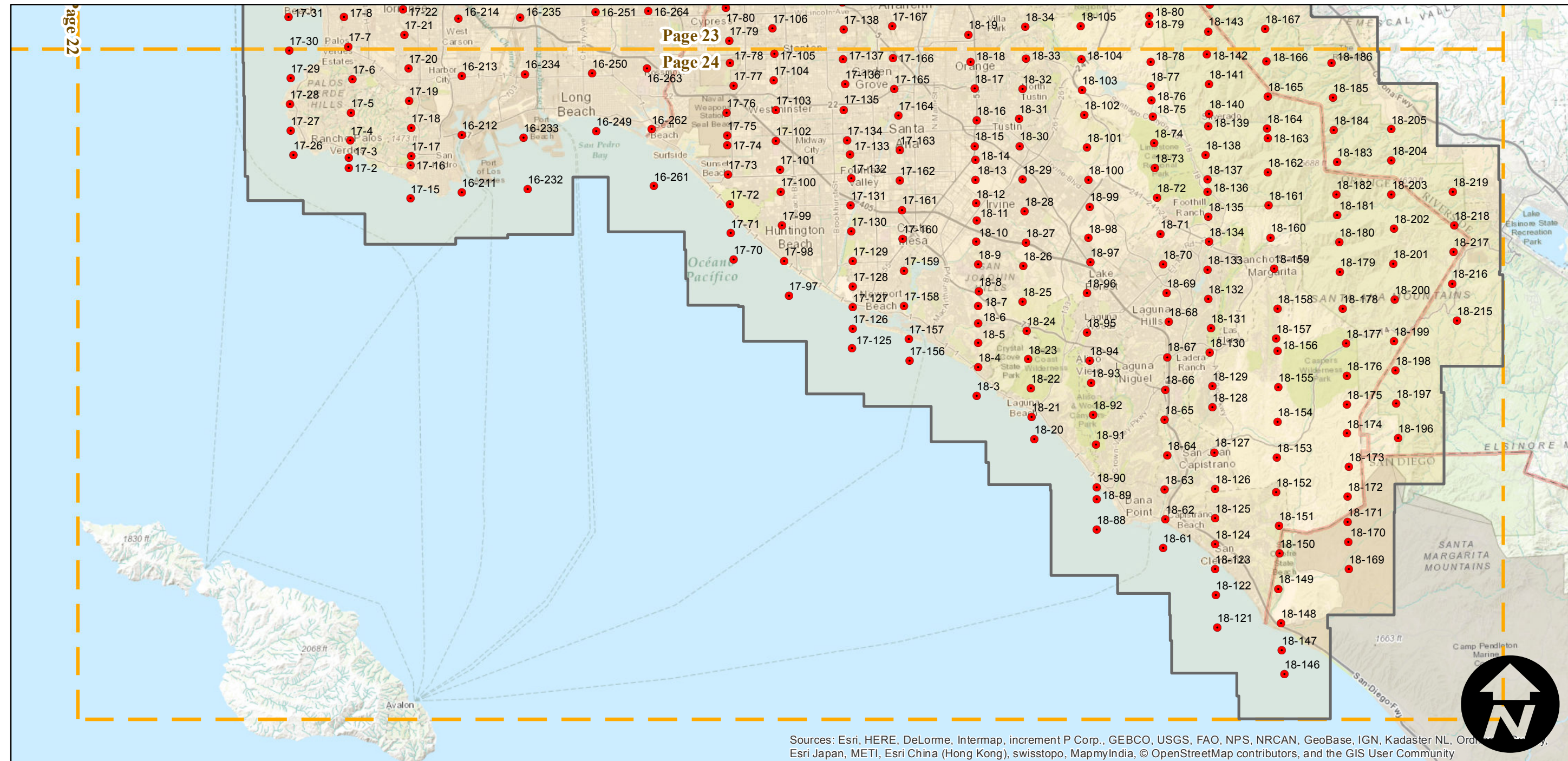
# WAC-85CA

Counties: Select California Counties  
Flight date(s): 03-14-1985 to 09-10-1986  
Scale: 1: 31,680  
Overlap: 60%

Note: Stereo mapping coverage of select California counties. Pictorial coverage of Los Angeles county. Imagery acquired from Western Aerial Contractors, July 1986, July 2016.



Complete Metadata:  
<http://www.library.ucsb.edu/mil/aerial-photography-tools>



Sources: Esri, HERE, DeLorme, Intermap, increment P Corp., GEBCO, USGS, FAO, NPS, NRCAN, GeoBase, IGN, Kadaster NL, Ordnance Survey, Esri Japan, METI, Esri China (Hong Kong), swisstopo, MapmyIndia, © OpenStreetMap contributors, and the GIS User Community

