

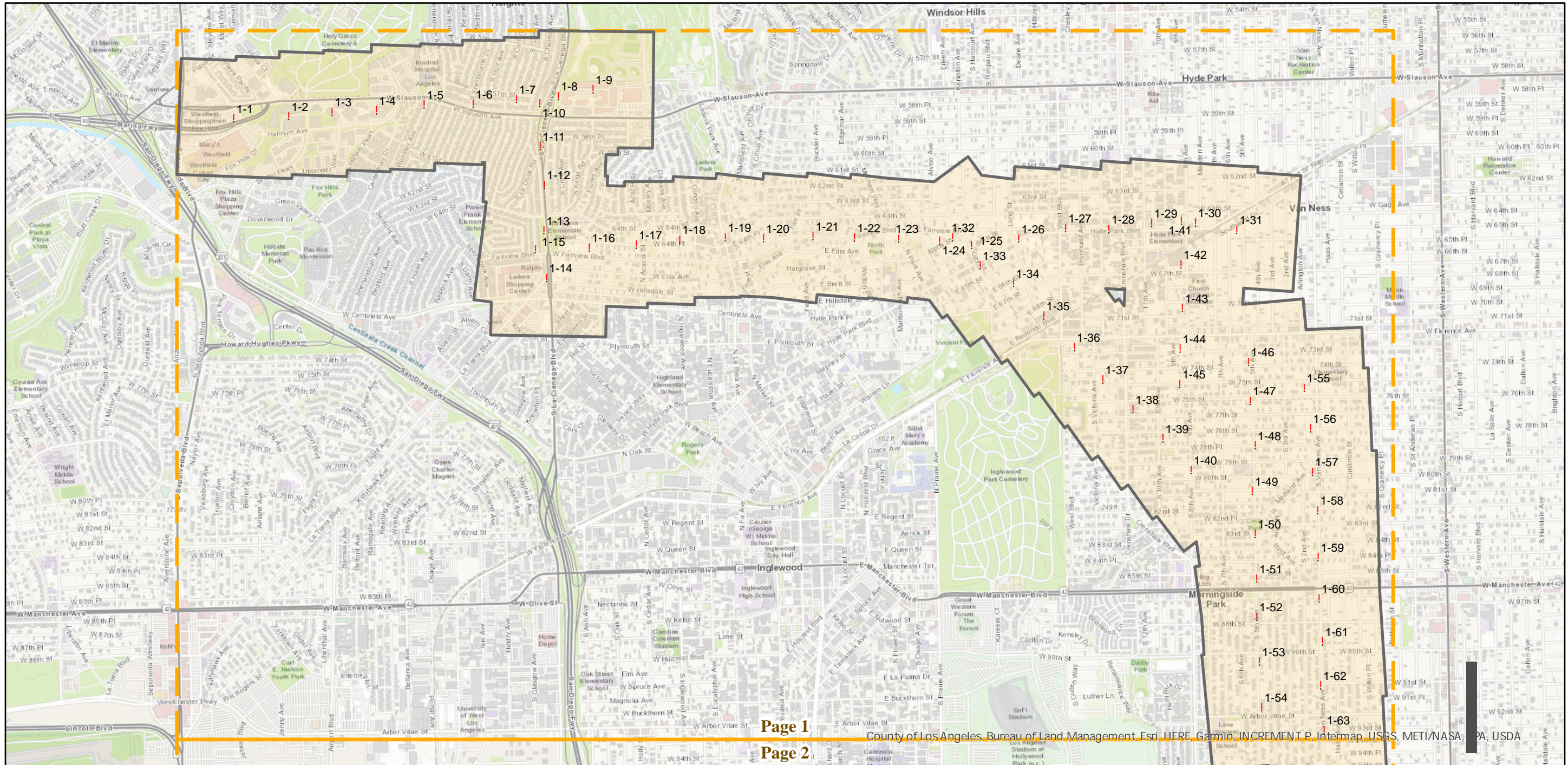
TG-2488

Counties: Los Angeles
Flight date(s): 06-06-1968
Scale: 1:3,000
Overlap: 60%

Complete Metadata:
<https://www.library.ucsb.edu/src/airphotos/aerial-photography-information>

Note: Coverage of Culver City, Inglewood, Morningside Park and vicinity. Imagery follows South Van Ness Ave. north to Florence Ave. east to West Blvd. north to East Fairview Blvd. east to South La Cienega Blvd. north to West Slauson Ave.


FLIGHT LOCATION



Page 1

Page 2

County of Los Angeles Bureau of Land Management, Esri, HERE, Garmin, INCREMENT P, Intermap, USGS, METI/NASA, PA, USDA



Index to Aerial Photography
Page 1 of 2

Scale of this index: 1:26,000

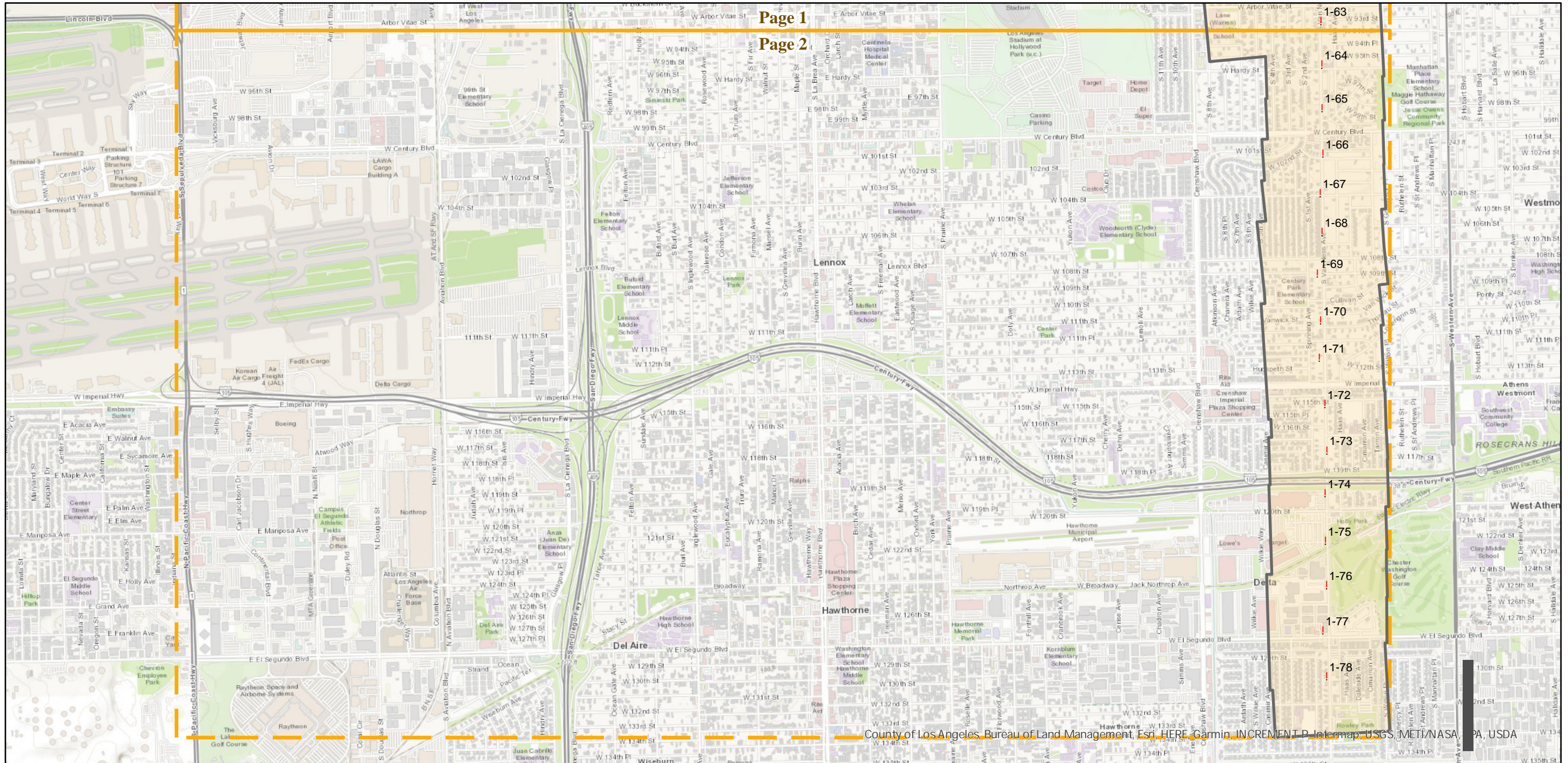
TG-2488

Counties: Los Angeles
Flight date(s): 06-06-1968
Scale: 1:3,000
Overlap: 60%

Complete Metadata:
<https://www.library.ucsb.edu/src/airphotos/aerial-photography-information>

Note: Coverage of Culver City, Inglewood, Morningside Park and vicinity. Imagery follows South Van Ness Ave. north to Florence Ave. east to West Blvd. north to East Fairview Blvd. east to South La Cienega Blvd. north to West Slauson Ave.

FLIGHT LOCATION



0 0.5 1 2 Miles

Index to Aerial Photography
Page 2 of 2

Scale of this index: 1:26,000