

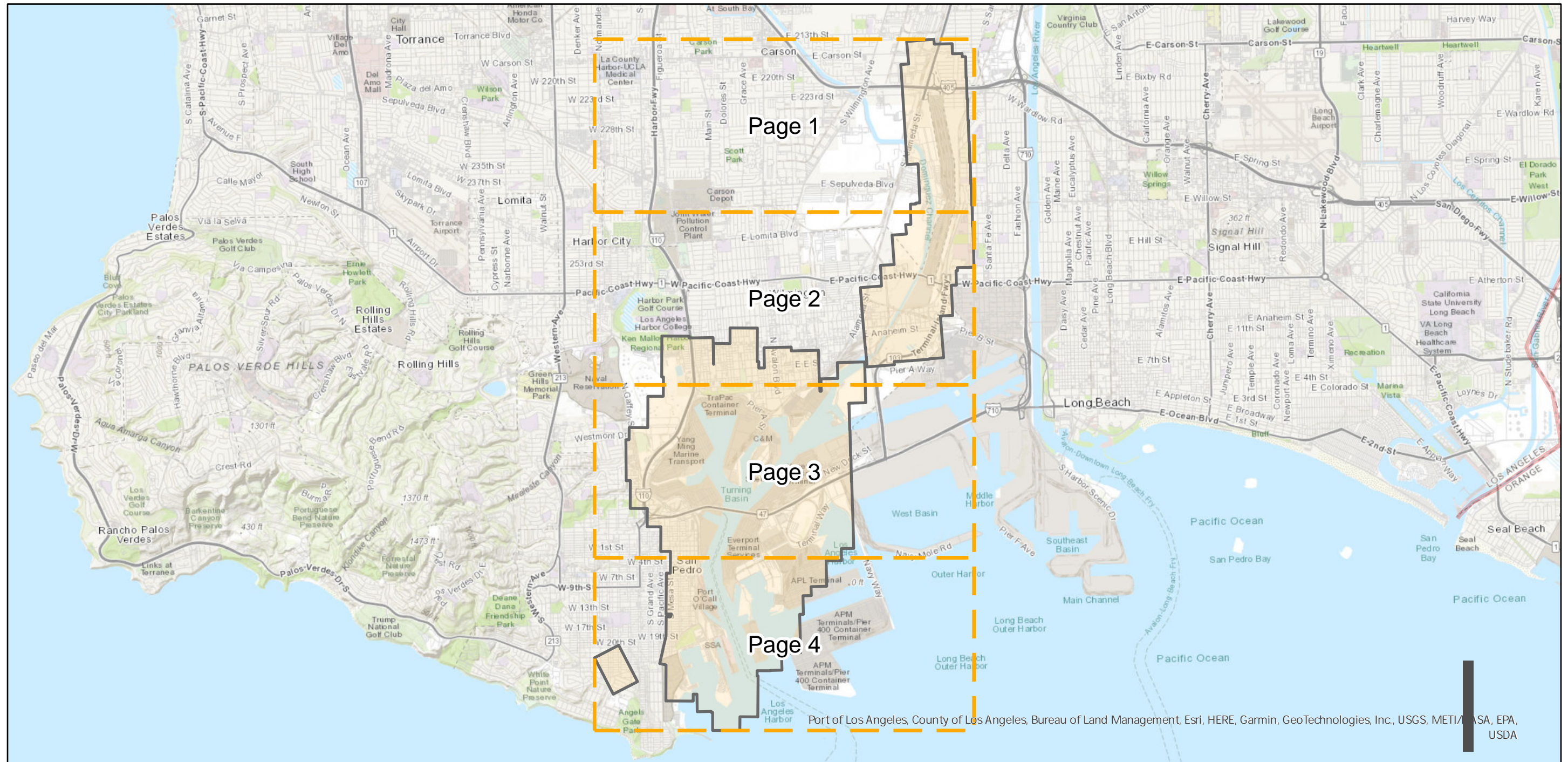
PAI-LAH-66

Counties: Los Angeles
Flight date(s): 03-03-1966 to 03-17-1966
Scale: 1:1,800
Overlap: 0% to 80%

Note: Los Angeles Harbor. Frames 1-1 through 3-84.
Overlap within flight lines varies from 0% to 80%.
Photographs have been hand-numbered by MIL staff. See also PAI-LAH, PAI-LAH-2, PAI-3 and PAI-LAH-65 for additional coverage of this area.

Complete Metadata:
<https://www.library.ucsb.edu/src/airphotos/aerial-photography-information>

FLIGHT LOCATION



0 1 2 4 Miles

Index to Aerial Photography
Page Key

Scale of this index: 1:82,000

PAI-LAH-66

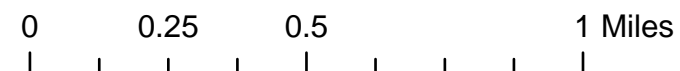
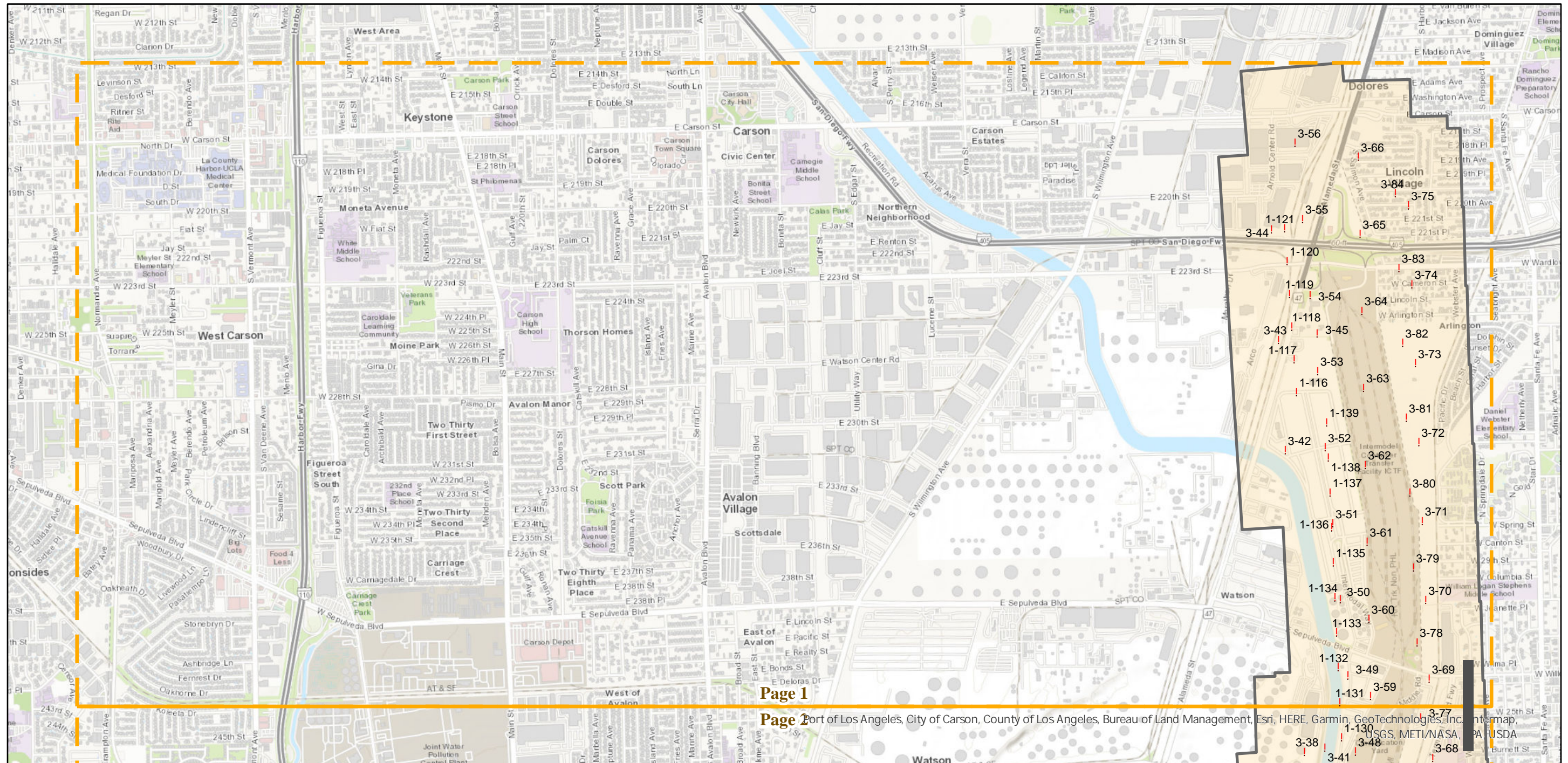
Counties: Los Angeles
 Flight date(s): 03-03-1966 to 03-17-1966
 Scale: 1:1,800
 Overlap: 0% to 80%

Note: Los Angeles Harbor. Frames 1-1 through 3-84. Overlap within flight lines varies from 0% to 80%. Photographs have been hand-numbered by MIL staff. See also PAI-LAH, PAI-LAH-2, PAI-3 and PAI-LAH-65 for additional coverage of this area.

FLIGHT LOCATION



Complete Metadata:
<https://www.library.ucsb.edu/src/airphotos/aerial-photography-information>



PAI-LAH-66


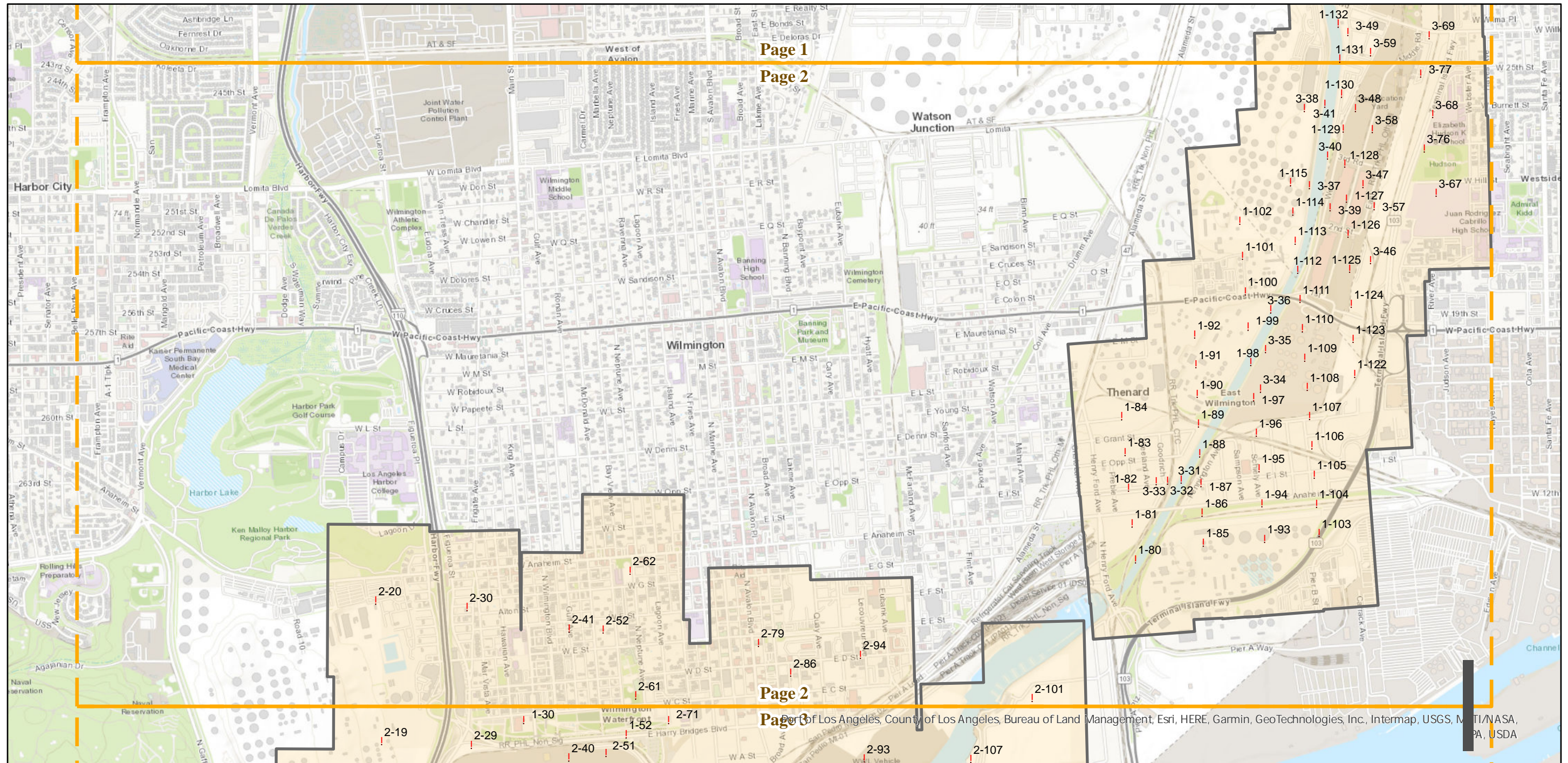
Counties: Los Angeles
 Flight date(s): 03-03-1966 to 03-17-1966
 Scale: 1:1,800
 Overlap: 0% to 80%

Note: Los Angeles Harbor. Frames 1-1 through 3-84.
 Overlap within flight lines varies from 0% to 80%.
 Photographs have been hand-numbered by MIL staff. See also PAI-LAH, PAI-LAH-2, PAI-3 and PAI-LAH-65 for additional coverage of this area.

FLIGHT LOCATION



Complete Metadata:
<https://www.library.ucsb.edu/src/airphotos/aerial-photography-information>



Port of Los Angeles, County of Los Angeles, Bureau of Land Management, Esri, HERE, Garmin, GeoTechnologies, Inc., Intermap, USGS, NOAA, NPS, USFWS, EPA, USDA

PAI-LAH-66


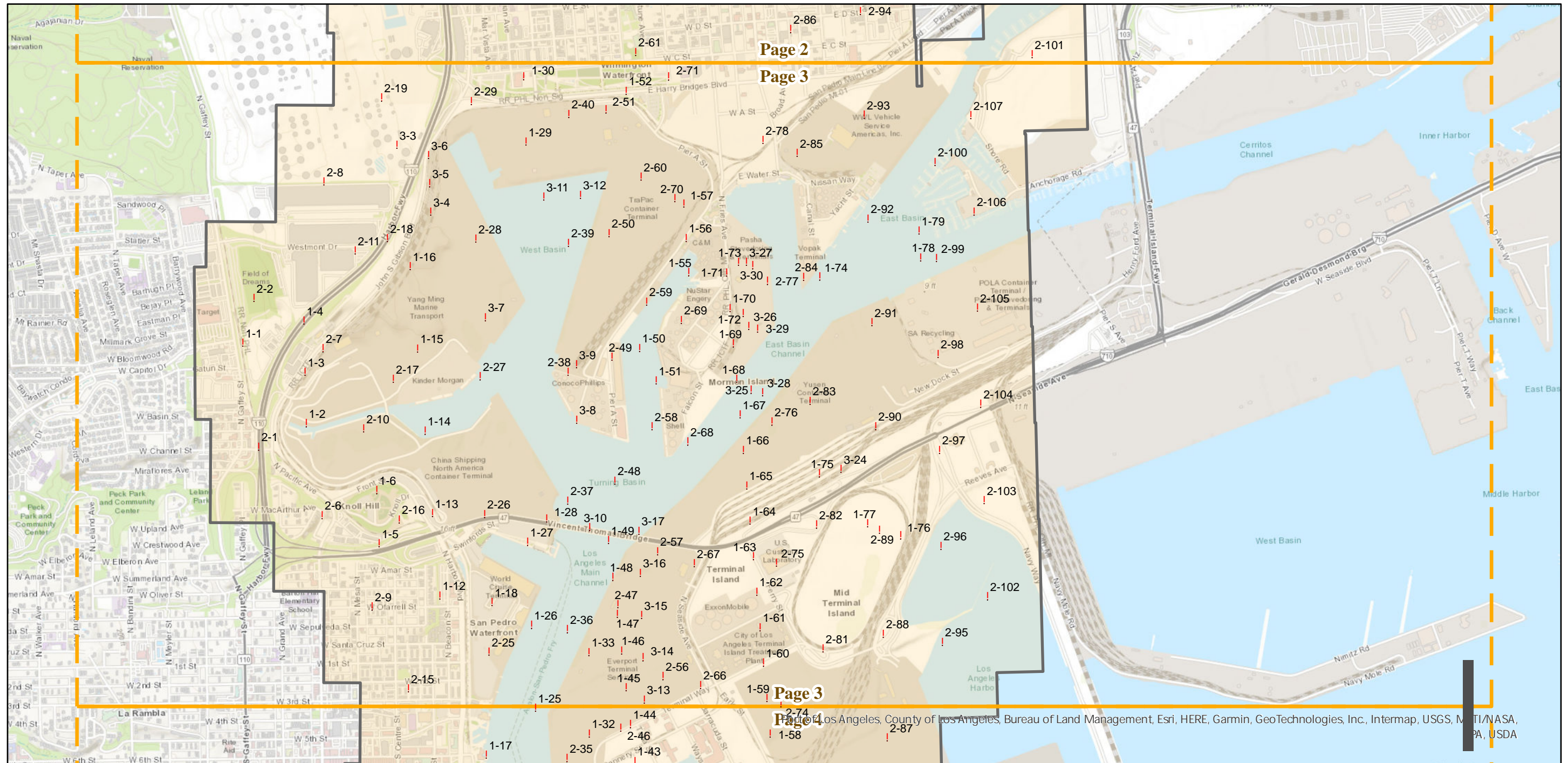
Counties: Los Angeles
Flight date(s): 03-03-1966 to 03-17-1966
Scale: 1:1,800
Overlap: 0% to 80%

Note: Los Angeles Harbor. Frames 1-1 through 3-84.
Overlap within flight lines varies from 0% to 80%.
Photographs have been hand-numbered by MIL staff. See also PAI-LAH, PAI-LAH-2, PAI-3 and PAI-LAH-65 for additional coverage of this area.

FLIGHT LOCATION



Complete Metadata:
<https://www.library.ucsb.edu/src/airphotos/aerial-photography-information>



PAI-LAH-66

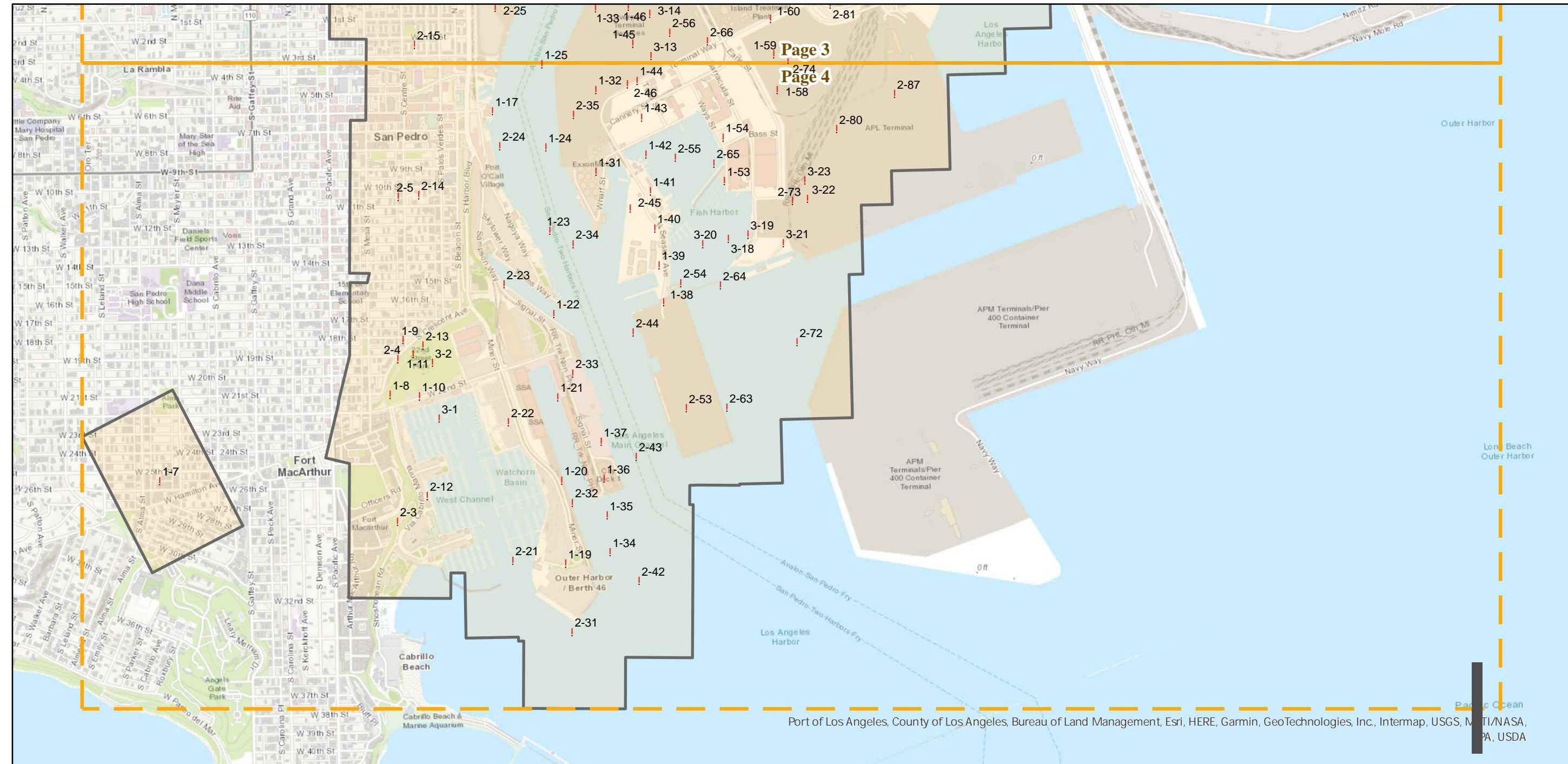
Counties: Los Angeles
Flight date(s): 03-03-1966 to 03-17-1966
Scale: 1:1,800
Overlap: 0% to 80%

Note: Los Angeles Harbor. Frames 1-1 through 3-84.
Overlap within flight lines varies from 0% to 80%.
Photographs have been hand-numbered by MIL staff. See also PAI-LAH, PAI-LAH-2, PAI-3 and PAI-LAH-65 for additional coverage of this area.

FLIGHT LOCATION



Complete Metadata:
<https://www.library.ucsb.edu/src/airphotos/aerial-photography-information>



Port of Los Angeles, County of Los Angeles, Bureau of Land Management, Esri, HERE, Garmin, GeoTechnologies, Inc., Intermap, USGS, NOAA, NPS, NASA, EPA, USDA

0 0.25 0.5 1 Miles

Index to Aerial Photography
Page 4 of 4

Scale of this index: 1:22,000