

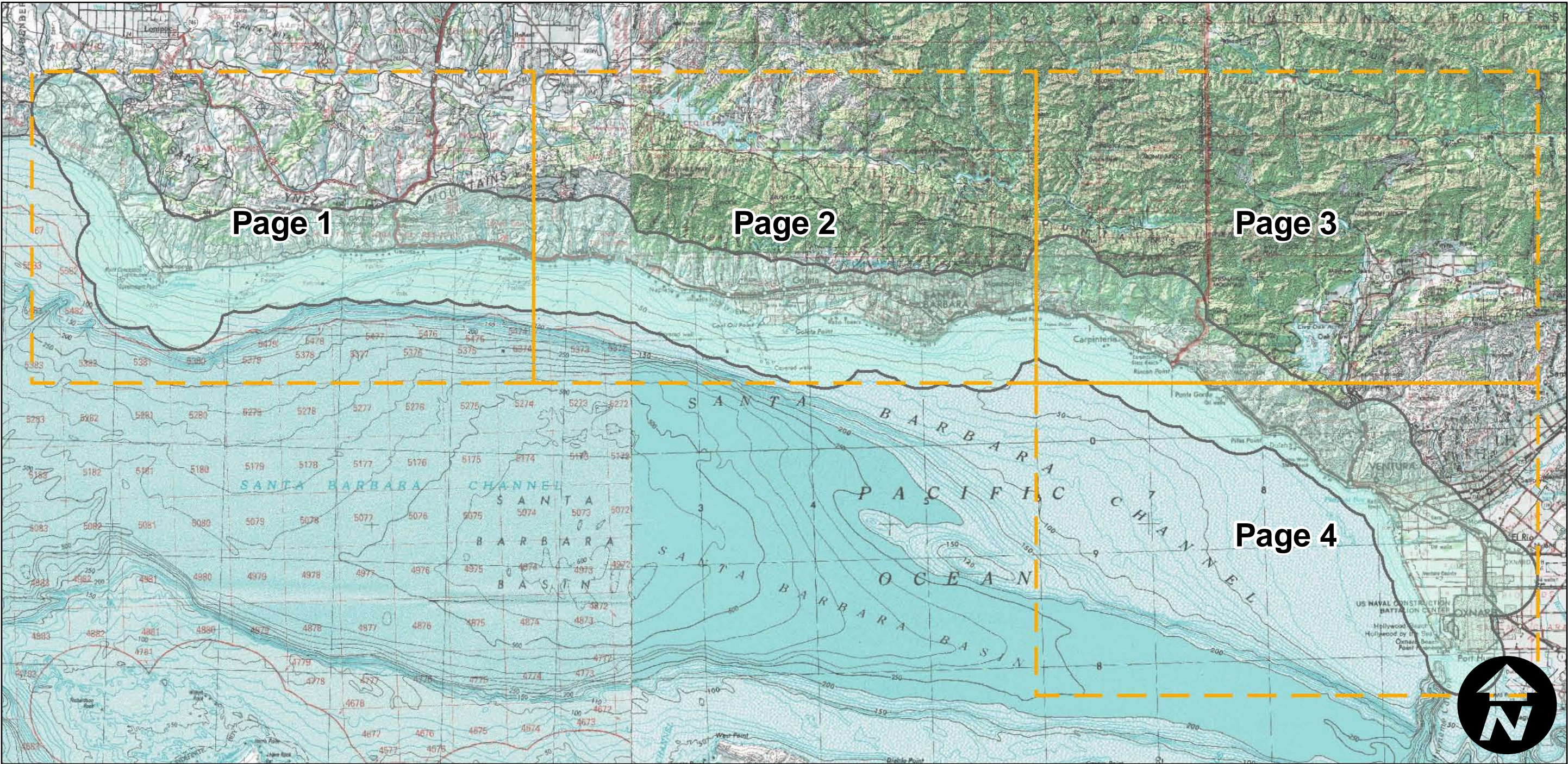
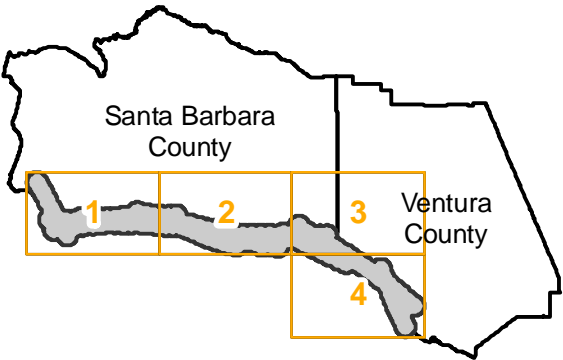
# NOS-OCT-75Z

Counties: Santa Barbara, Ventura  
Flight date(s): 10-01-1975 to 10-31-1975  
Scale: 1: 30,000  
Overlap: 60%

Complete Metadata:  
<http://www.library.ucsb.edu/mil/aerial-photography-tools>

Note: Imagery acquired September 1976.

## FLIGHT LOCATION



0 5 10 20 30 Miles

Index to Aerial Photography  
Page Key

Scale of this index: 1:365,000



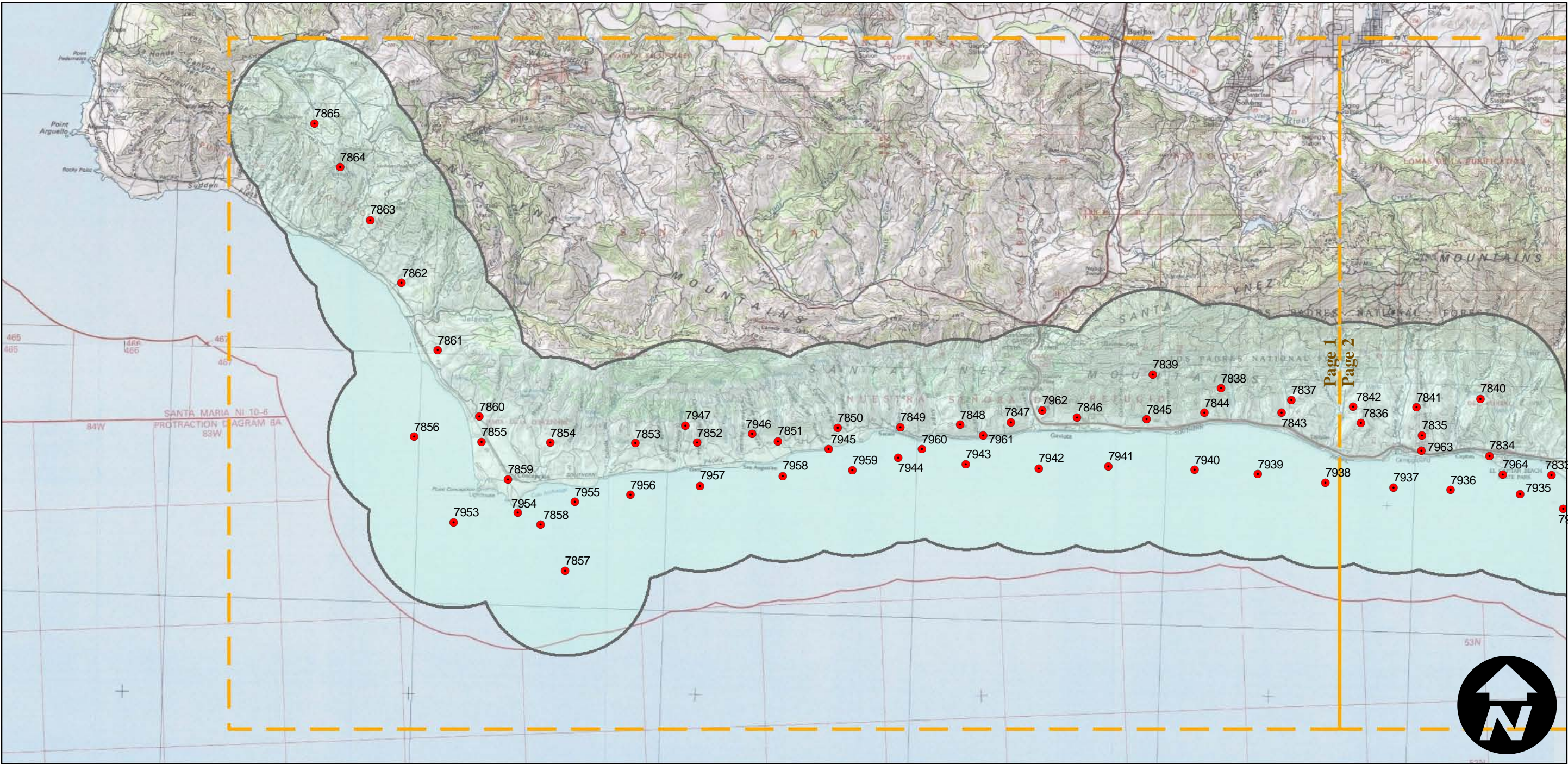
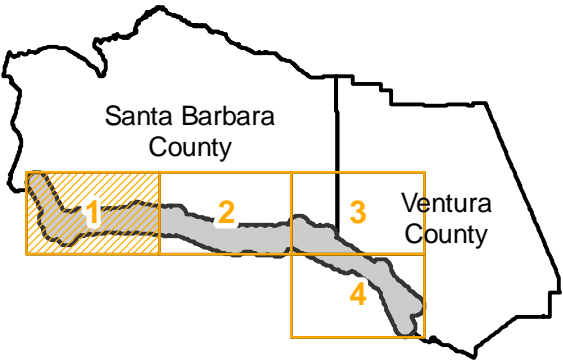
# NOS-OCT-75Z

Counties: Santa Barbara, Ventura  
Flight date(s): 10-01-1975 to 10-31-1975  
Scale: 1: 30,000  
Overlap: 60%

Complete Metadata:  
<http://www.library.ucsb.edu/mil/aerial-photography-tools>

Note: Imagery acquired September 1976.

## FLIGHT LOCATION





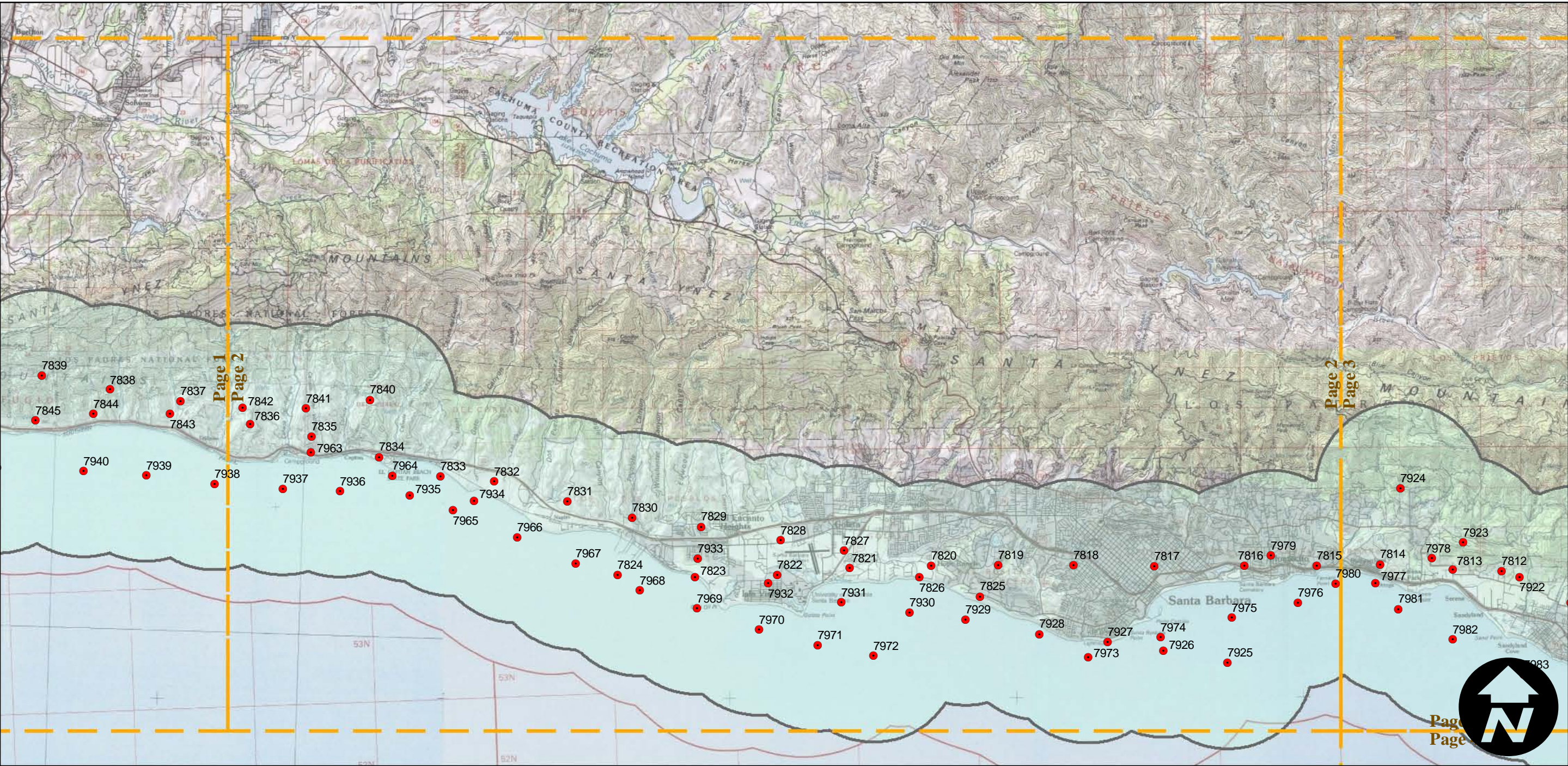
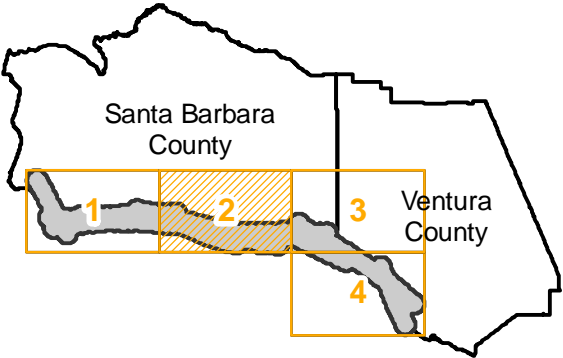
# NOS-OCT-75Z

Counties: Santa Barbara, Ventura  
Flight date(s): 10-01-1975 to 10-31-1975  
Scale: 1: 30,000  
Overlap: 60%

Complete Metadata:  
<http://www.library.ucsb.edu/mil/aerial-photography-tools>

Note: Imagery acquired September 1976.

## FLIGHT LOCATION





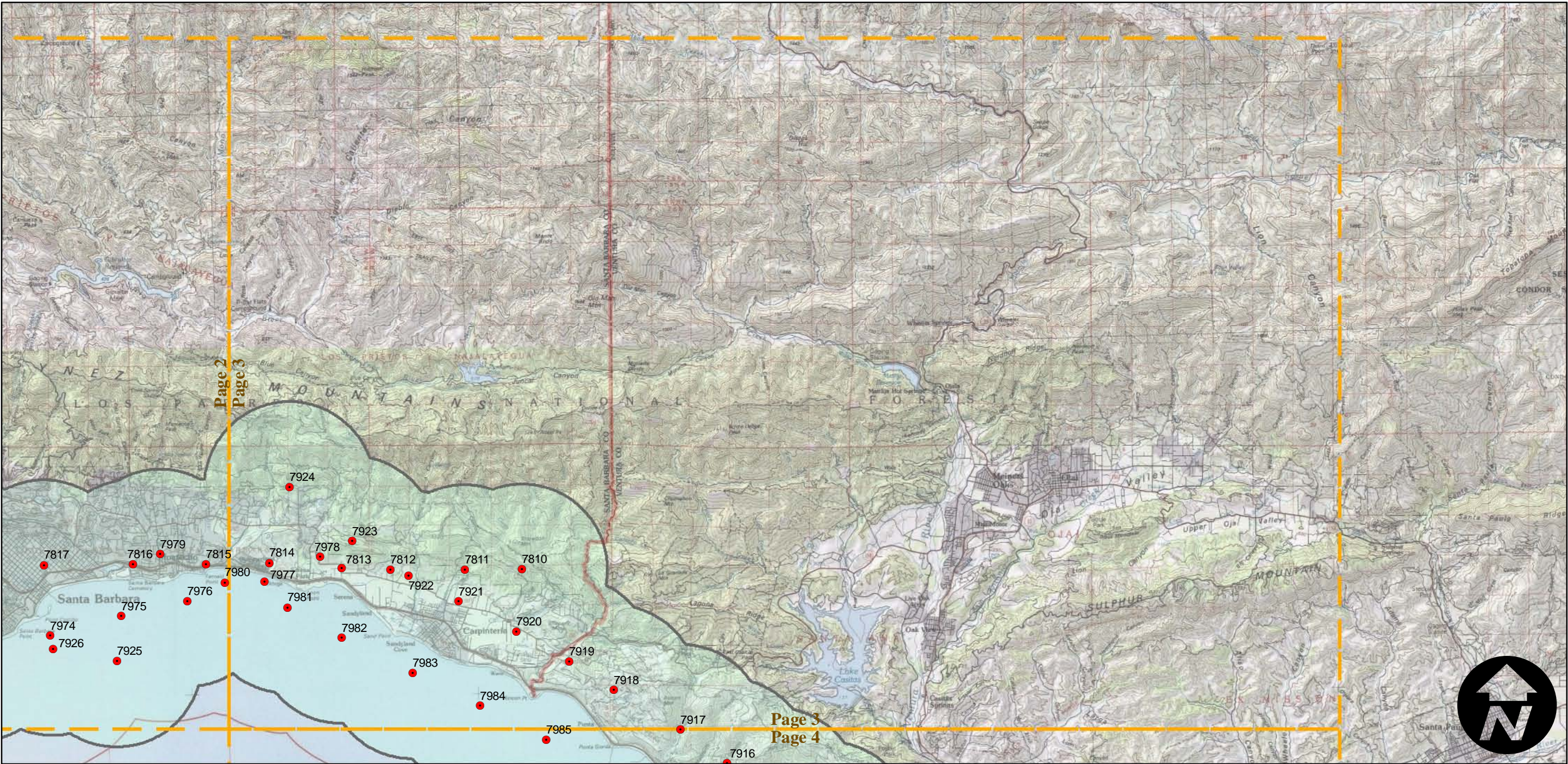
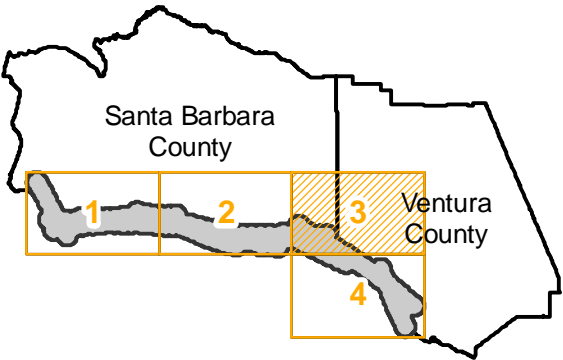
# NOS-OCT-75Z

Counties: Santa Barbara, Ventura  
Flight date(s): 10-01-1975 to 10-31-1975  
Scale: 1: 30,000  
Overlap: 60%

Complete Metadata:  
<http://www.library.ucsb.edu/mil/aerial-photography-tools>

Note: Imagery acquired September 1976.

## FLIGHT LOCATION





# NOS-OCT-75Z

Counties: Santa Barbara, Ventura  
Flight date(s): 10-01-1975 to 10-31-1975  
Scale: 1: 30,000  
Overlap: 60%

Complete Metadata:  
<http://www.library.ucsb.edu/mil/aerial-photography-tools>

Note: Imagery acquired September 1976.

## FLIGHT LOCATION

