HM-2001-USA (Tulare County)

Counties: Tulare
Flight date(s): 01-01-2001 to 12-31-2001
Scale: 1:10,800
Overlap: 60%

Complete Metadata:
http://www.library.ucsb.edu/mil/aerial-photography-tools

Note: Photography acquired 2008.

FLIGHT LOCATION

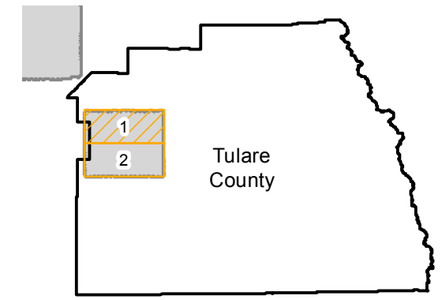

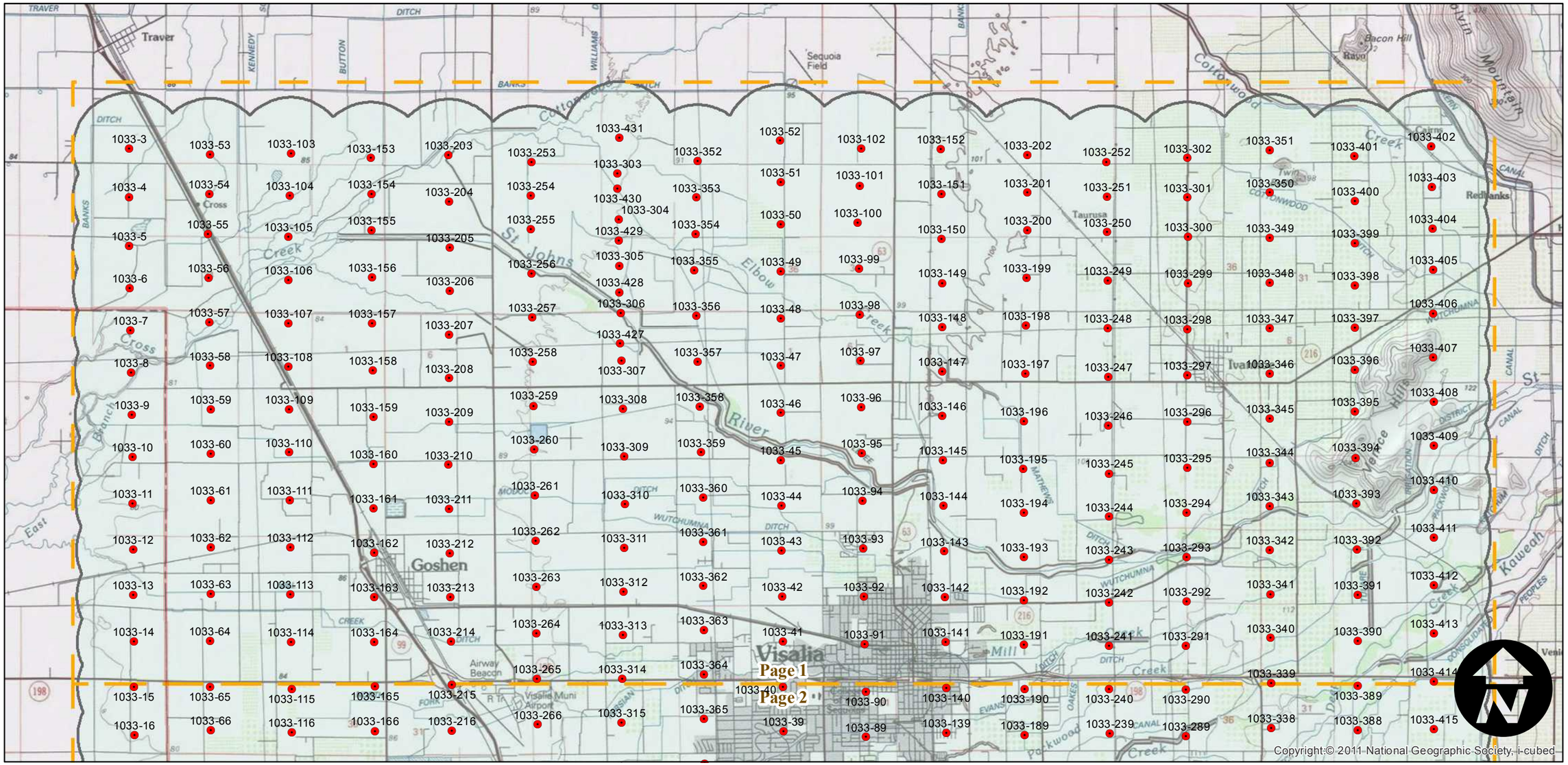

0 1.25 2.5 5 Miles

Index to Aerial Photography
Page 1 of 2

Scale of this index: 1:90,000

HM-2001-USA (Tulare County)

Counties: Tulare
Flight date(s): 01-01-2001 to 12-31-2001
Scale: 1:10,800
Overlap: 60%

Complete Metadata:
http://www.library.ucsb.edu/mil/aerial-photography-tools

Note: Photography acquired 2008.

FLIGHT LOCATION

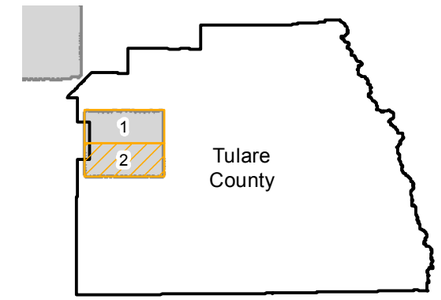

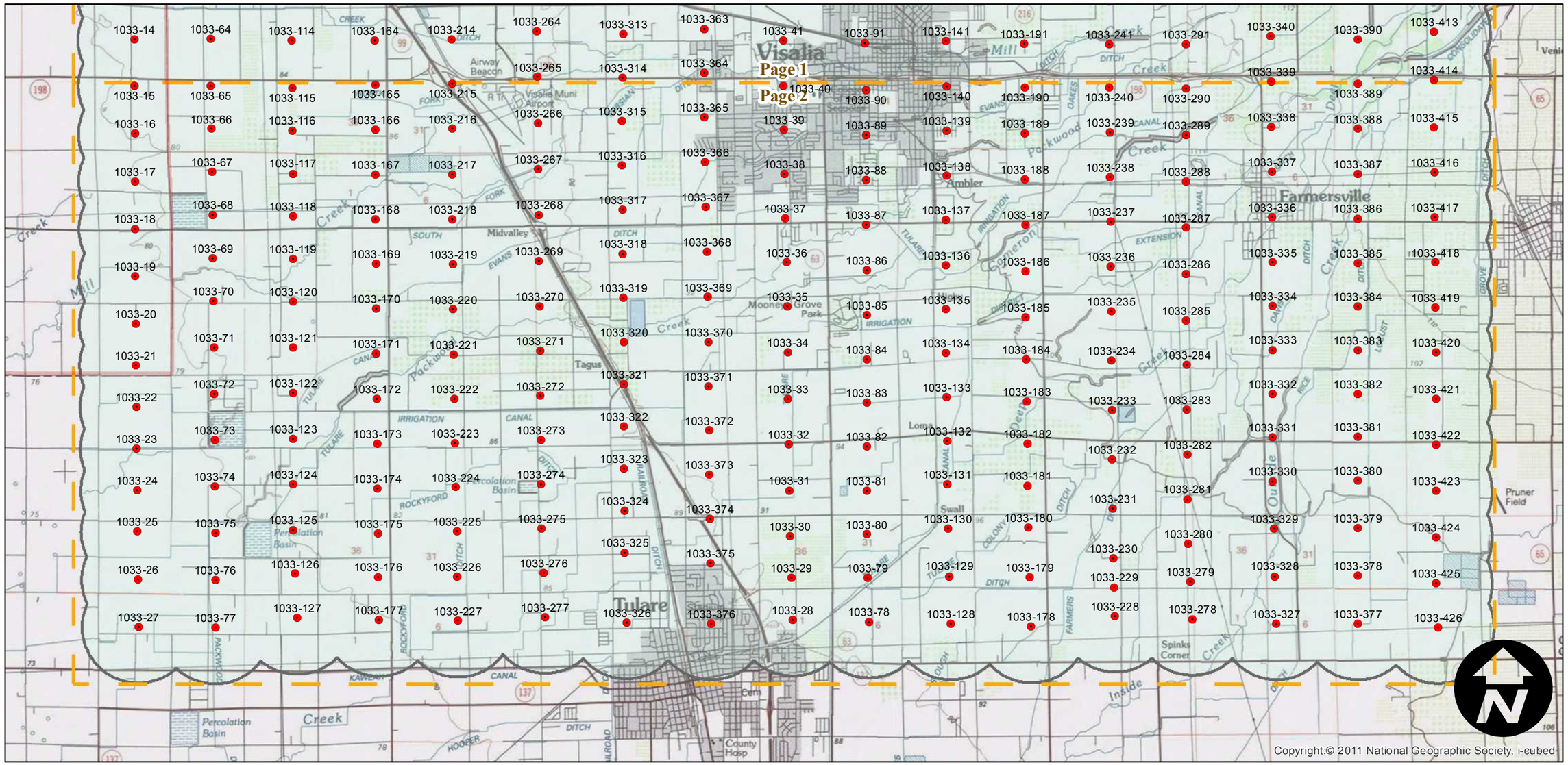

0 1.25 2.5 5 Miles

Index to Aerial Photography
Page 2 of 2

Scale of this index: 1:90,000