DDB-1956

Counties: San Mateo
Flight date(s): 1/1/1956 to 12/31/1956
Scale: 1: 20,000
Overlap: 60%

Complete Metadata:
http://www.library.ucsb.edu/mil/aerial-photography-tools

FLIGHT LOCATION

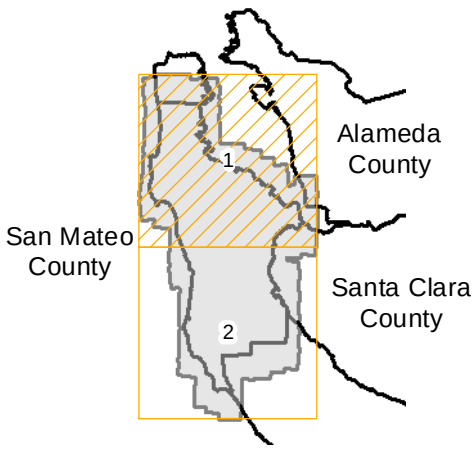

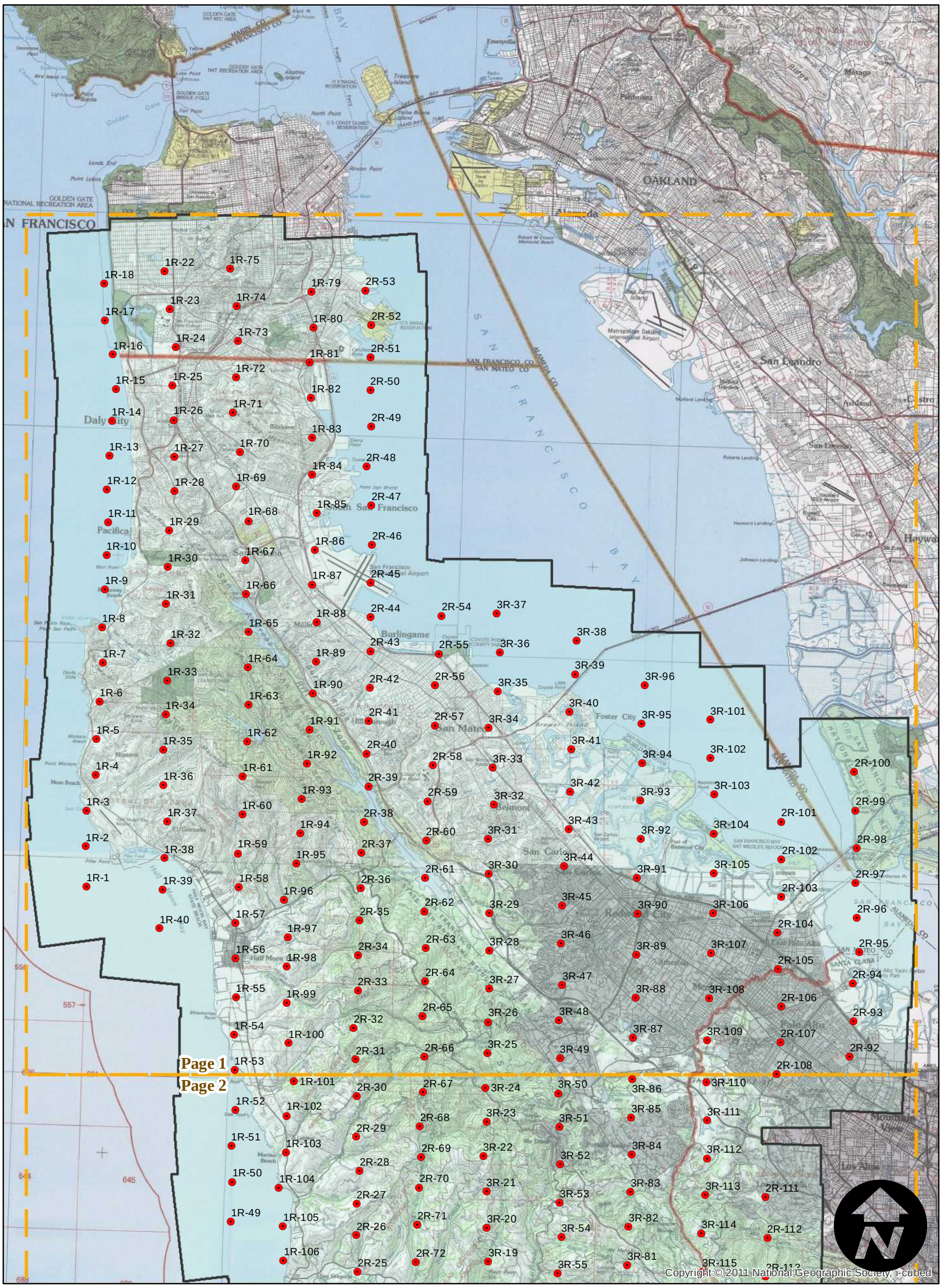

0 2 4 8 Miles

Index to Aerial Photography
Page 1 of 2

Scale of this index: 1:180,000

DDB-1956

Counties: San Mateo
Flight date(s): 1/1/1956 to 12/31/1956
Scale: 1: 20,000
Overlap: 60%

Complete Metadata:
http://www.library.ucsb.edu/mil/aerial-photography-tools

FLIGHT LOCATION

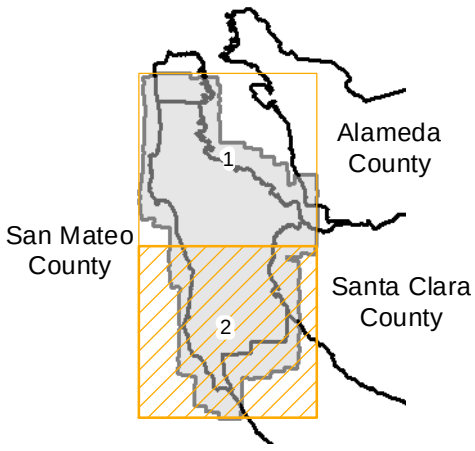

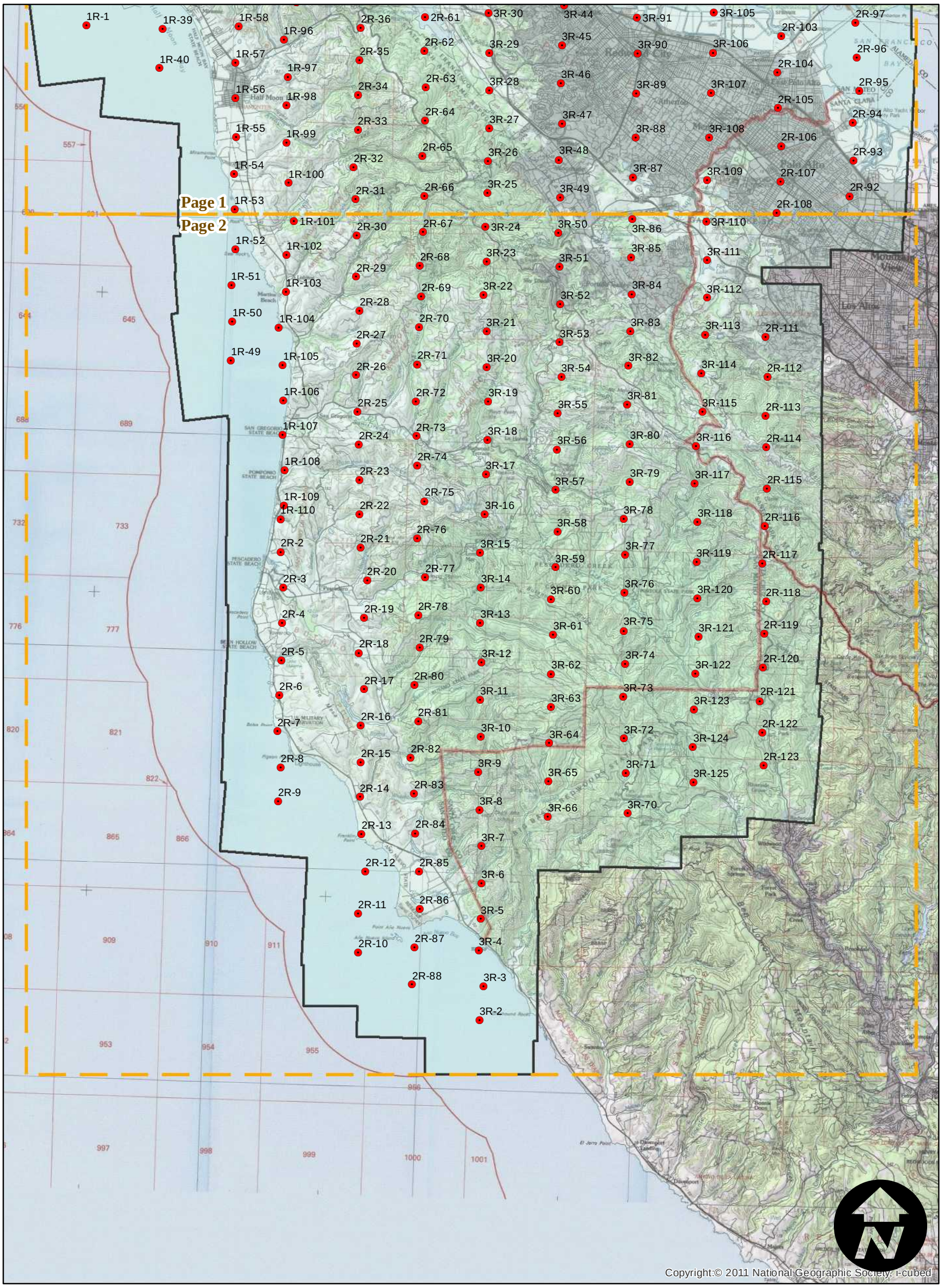

0 2 4 8 Miles

Index to Aerial Photography
Page 2 of 2

Scale of this index: 1:180,000