
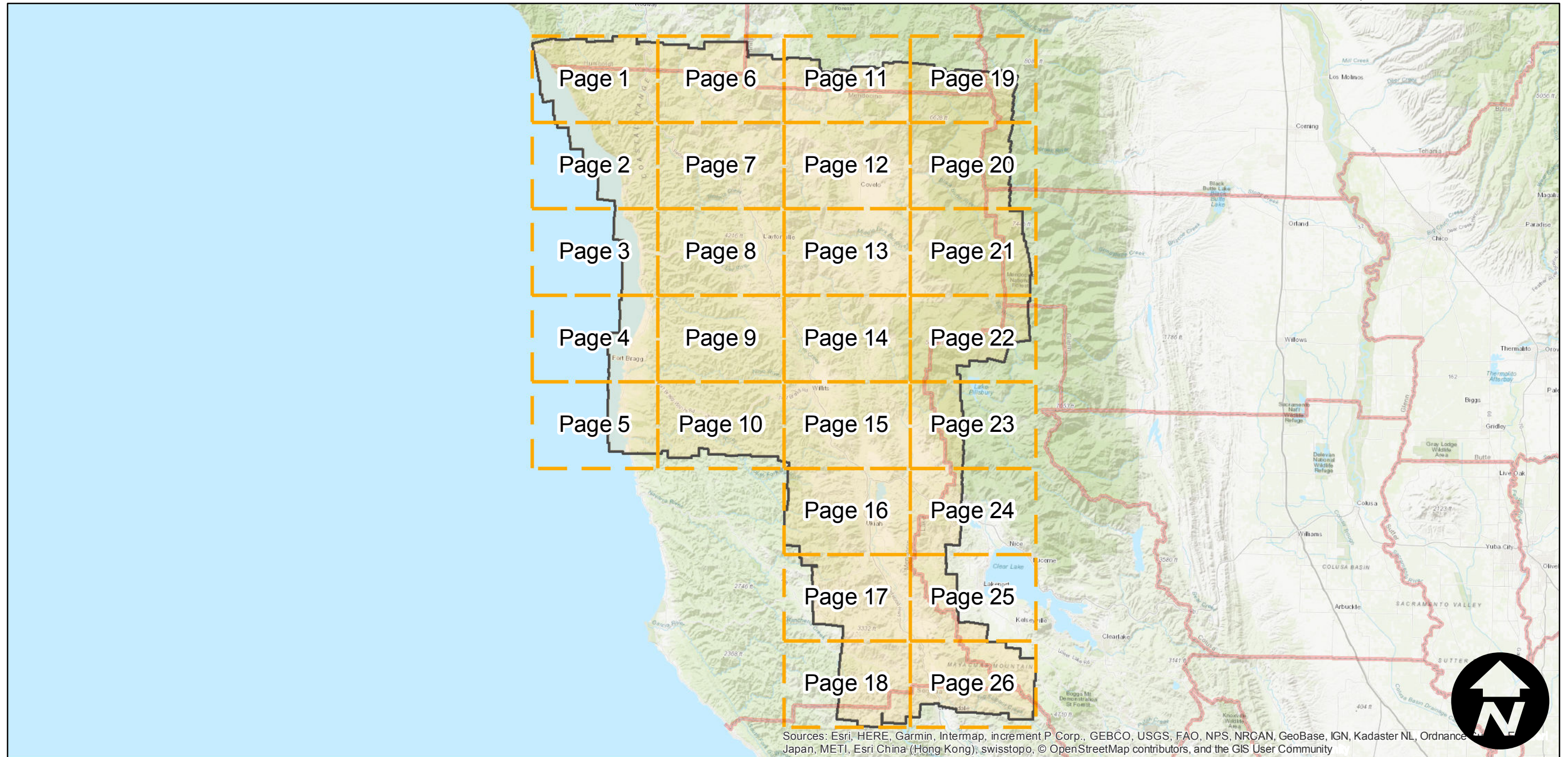
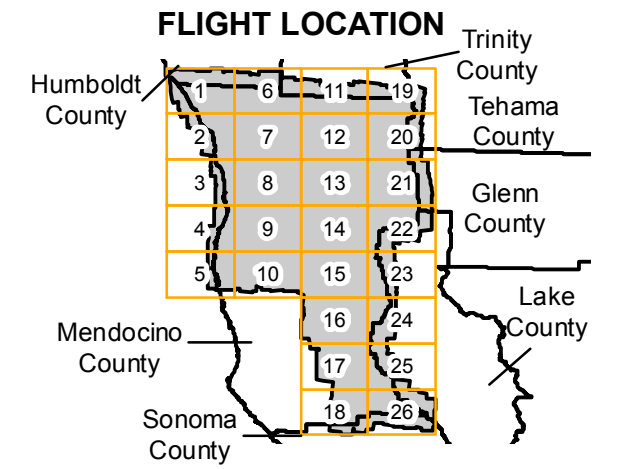


CVN-1941

Counties: Mendocino, Tehama, Glenn, Trinity, Humboldt, Lake, Sonoma
 Flight date(s): 09-12-1941 to 09-14-1942
 Scale: 1:20,000
 Overlap: 60%

Note: Coverage includes Hopland, Laytonville, Leggett, Redwood Valley, Round Valley, Piercy, Willits, Yorkville, and surrounding areas.

Complete Metadata:
<https://www.library.ucsb.edu/src/airphotos/aerial-photography-information>



Index to Aerial Photography
 Page Key

Scale of this index: 1:860,000

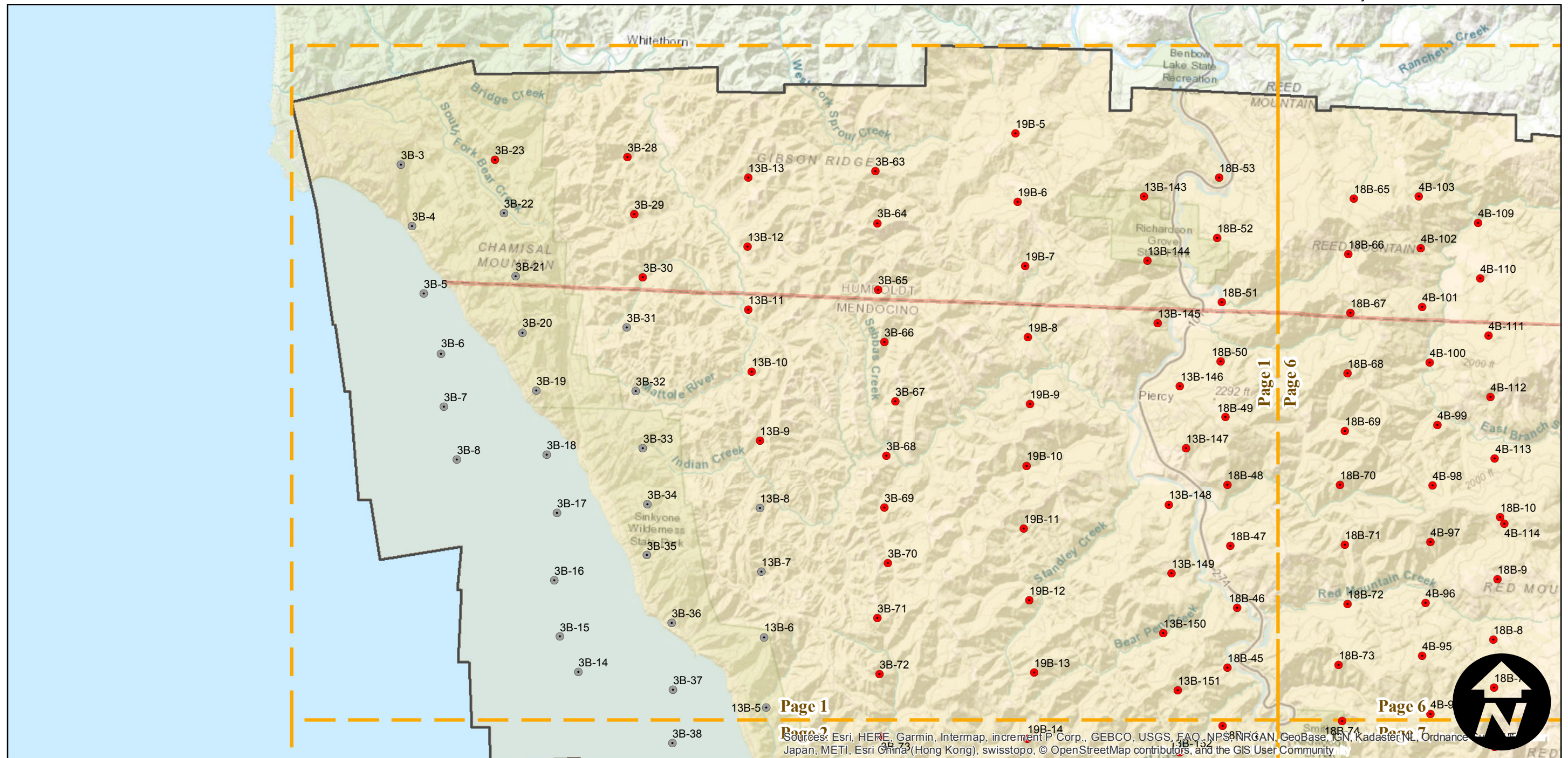
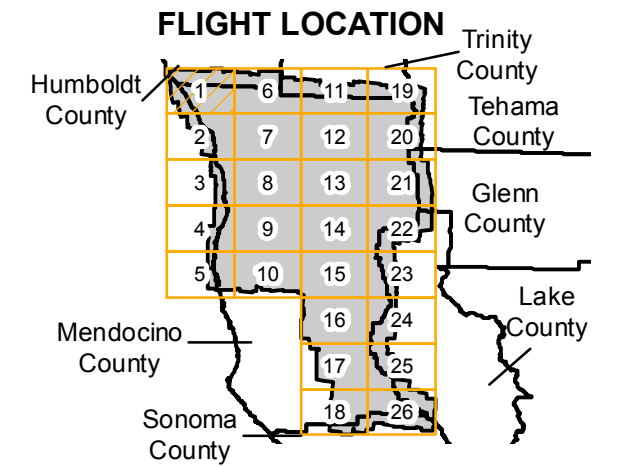
CVN-1941

Counties: Mendocino, Tehama, Glenn, Trinity, Humboldt, Lake, Sonoma
 Flight date(s): 09-12-1941 to 09-14-1942
 Scale: 1:20,000
 Overlap: 60%

Complete Metadata:
<https://www.library.ucsb.edu/src/airphotos/aerial-photography-information>

Note: Coverage includes Hopland, Laytonville, Leggett, Redwood Valley, Round Valley, Piercy, Willits, Yorkville, and surrounding areas.

- MIL owns frame
- MIL does not own frame



0 2 4 8 Miles

Index to Aerial Photography
 Page 1 of 26

Scale of this index: 1:110,000

Sources: Esri, HERE, Garmin, Intermap, increment P Corp., GEBCO, USGS, FAO, NPS, NRCAN, GeoBase, IGN, Kadaster NL, Ordnance Survey, Esri China (Hong Kong), Swisstopo, © OpenStreetMap contributors, and the GIS User Community

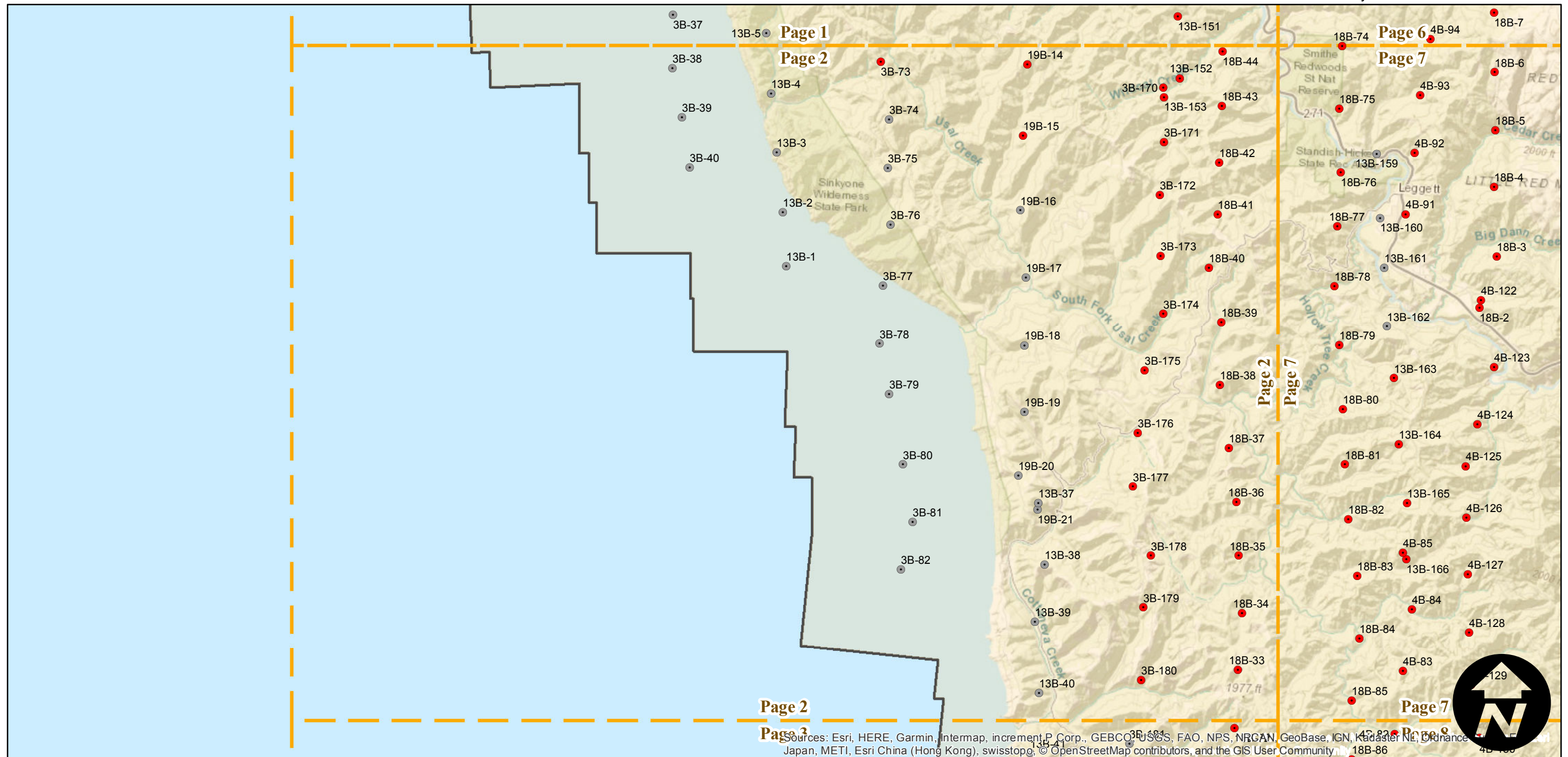
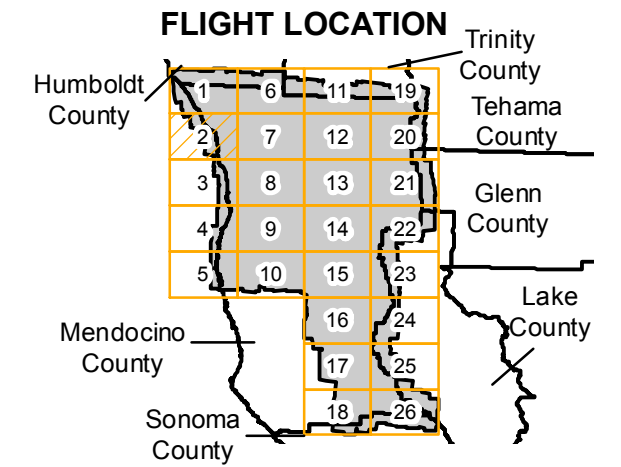
CVN-1941

Counties: Mendocino, Tehama, Glenn, Trinity, Humboldt, Lake, Sonoma
 Flight date(s): 09-12-1941 to 09-14-1942
 Scale: 1:20,000
 Overlap: 60%

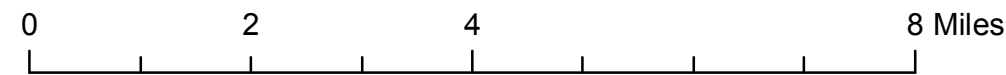
Complete Metadata:
<https://www.library.ucsb.edu/src/airphotos/aerial-photography-information>

Note: Coverage includes Hopland, Laytonville, Leggett, Redwood Valley, Round Valley, Piercy, Willits, Yorkville, and surrounding areas.

- MIL owns frame
- MIL does not own frame



Sources: Esri, HERE, Garmin, Intermap, increment P Corp., GEBCO, USGS, FAO, NPS, NRCAN, GeoBase, IGN, Kadaster NL, Ordnance Survey, Esri Japan, METI, Esri China (Hong Kong), swisstopo, © OpenStreetMap contributors, and the GIS User Community




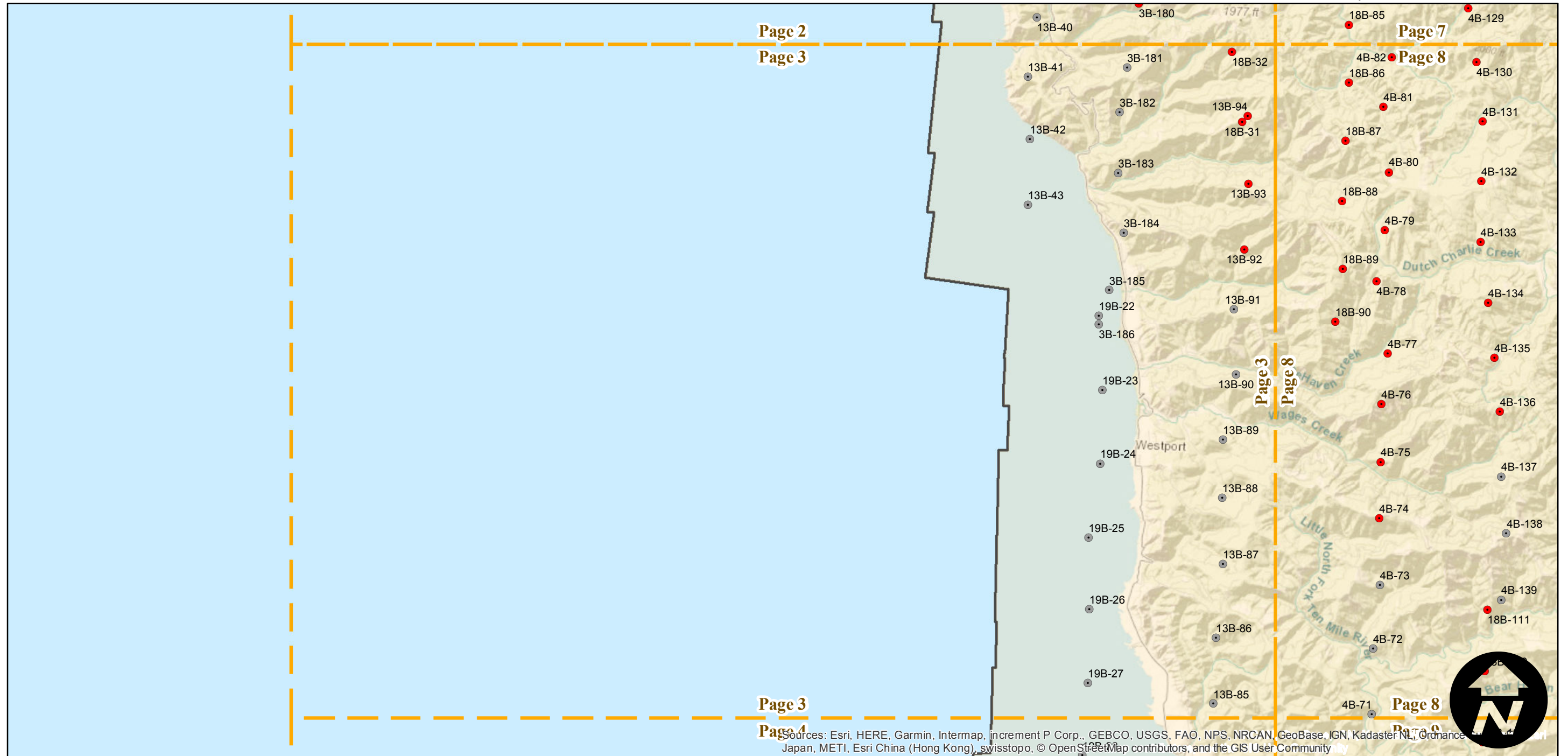
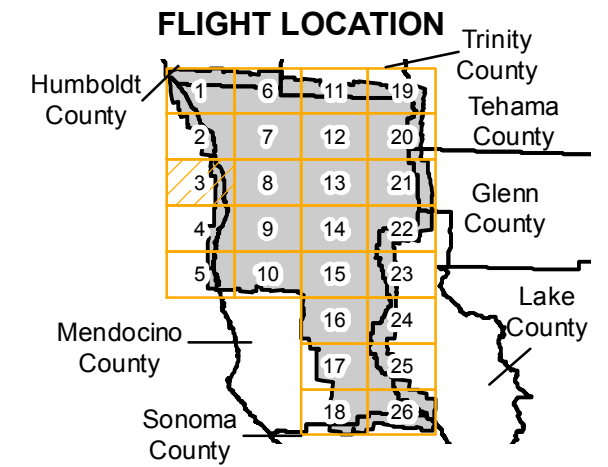
CVN-1941

Counties: Mendocino, Tehama, Glenn, Trinity, Humboldt, Lake, Sonoma
 Flight date(s): 09-12-1941 to 09-14-1942
 Scale: 1:20,000
 Overlap: 60%

Complete Metadata:
<https://www.library.ucsb.edu/src/airphotos/aerial-photography-information>

Note: Coverage includes Hopland, Laytonville, Leggett, Redwood Valley, Round Valley, Piercy, Willits, Yorkville, and surrounding areas.

- MIL owns frame
- MIL does not own frame



Sources: Esri, HERE, Garmin, Intermap, increment P Corp., GEBCO, USGS, FAO, NPS, NRCAN, GeoBase, IGN, Kadaster NL, Ordnance Survey, Esri, Swisstopo, Swisstopo, © OpenStreetMap contributors, and the GIS User Community



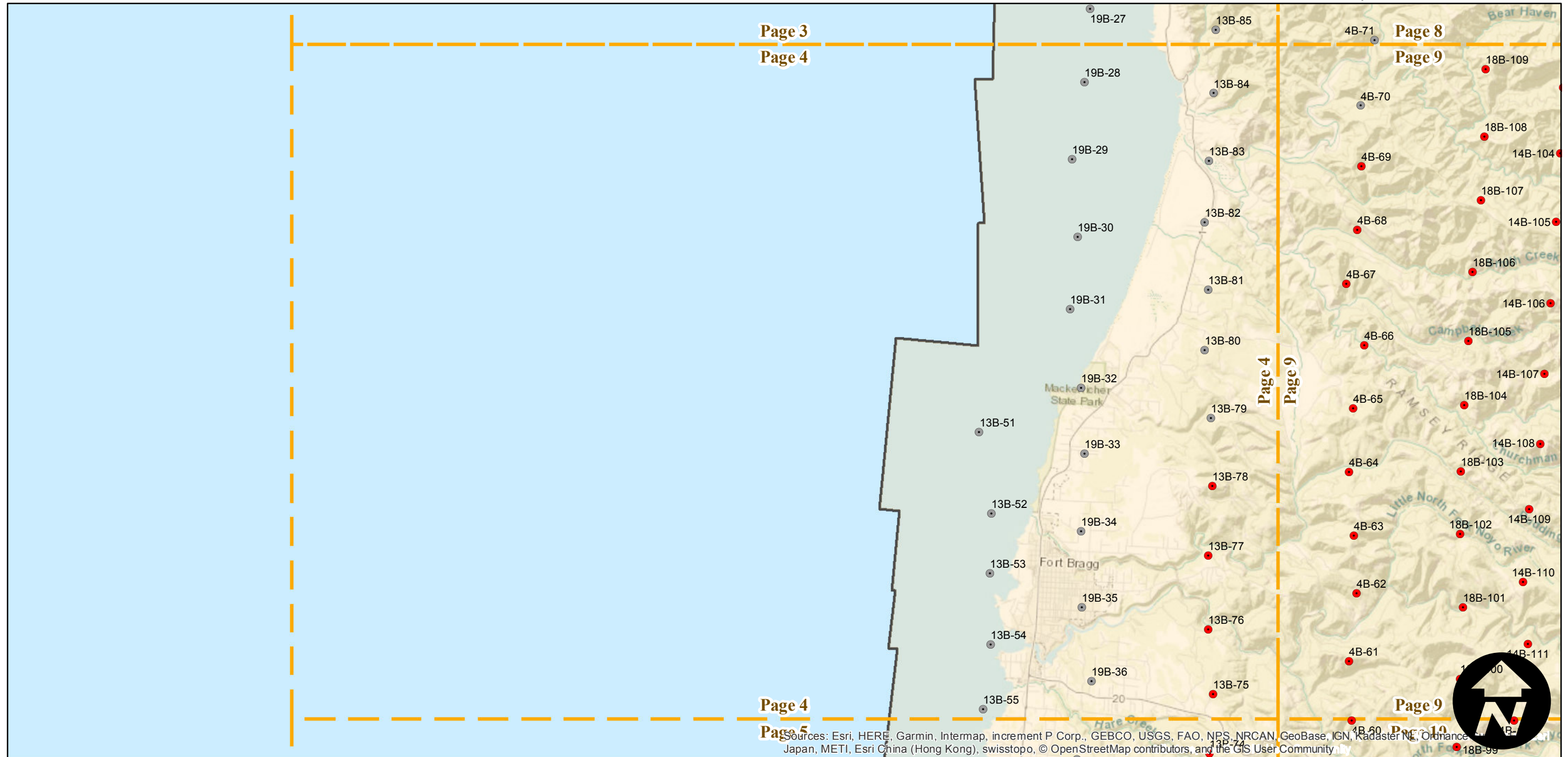
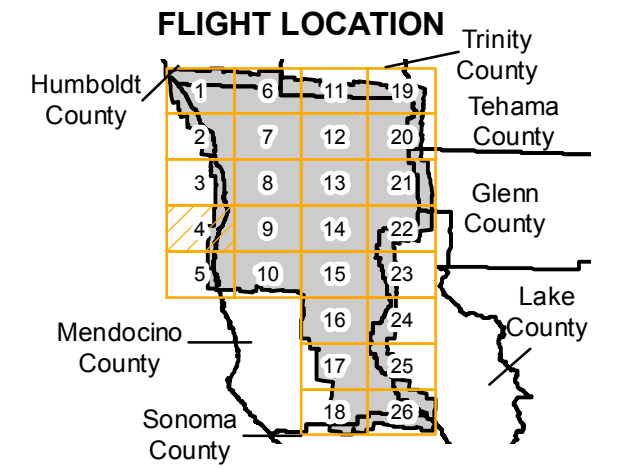
CVN-1941

Counties: Mendocino, Tehama, Glenn, Trinity, Humboldt, Lake, Sonoma
 Flight date(s): 09-12-1941 to 09-14-1942
 Scale: 1:20,000
 Overlap: 60%

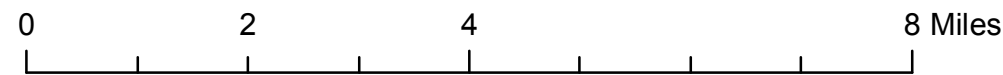
Complete Metadata:
<https://www.library.ucsb.edu/src/airphotos/aerial-photography-information>

Note: Coverage includes Hopland, Laytonville, Leggett, Redwood Valley, Round Valley, Piercy, Willits, Yorkville, and surrounding areas.

- MIL owns frame
- MIL does not own frame



Sources: Esri, HERE, Garmin, Intermap, increment P Corp., GEBCO, USGS, FAO, NPS, NRCAN, GeoBase, IGN, Kadaster NL, Ordnance Survey, Esri Japan, METI, Esri China (Hong Kong), swisstopo, © OpenStreetMap contributors, and the GIS User Community



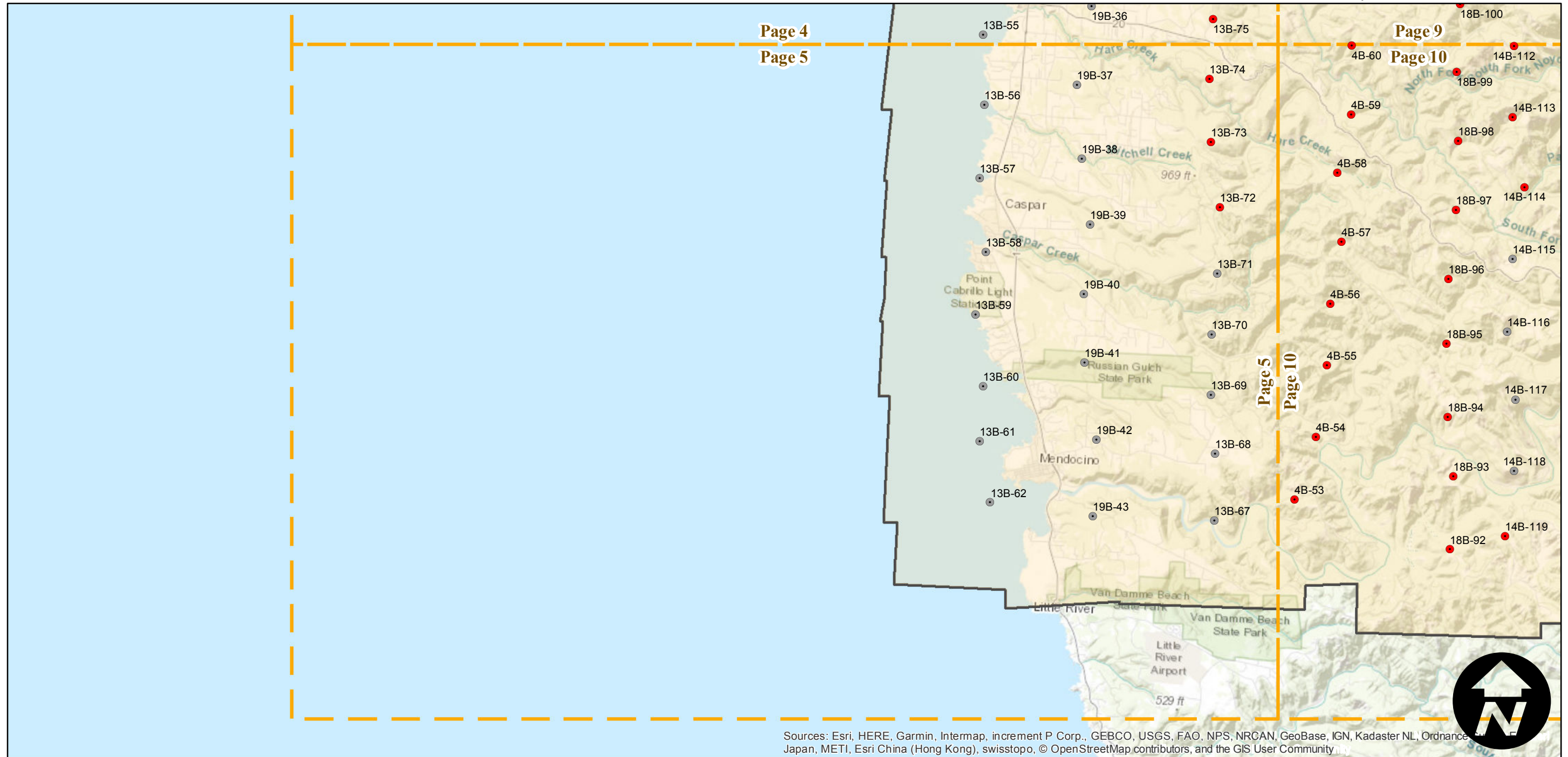
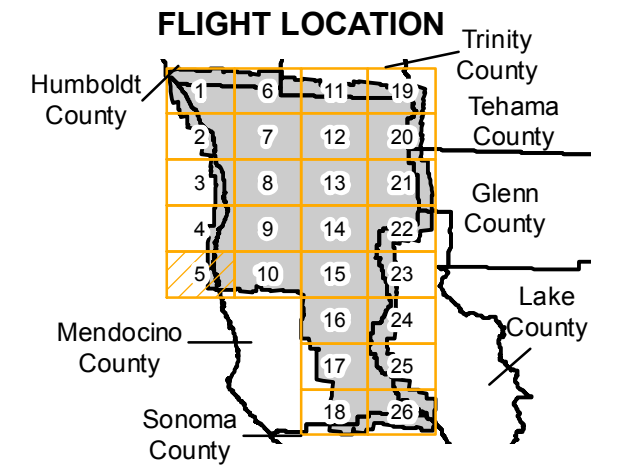
CVN-1941

Counties: Mendocino, Tehama, Glenn, Trinity, Humboldt, Lake, Sonoma
 Flight date(s): 09-12-1941 to 09-14-1942
 Scale: 1:20,000
 Overlap: 60%


Complete Metadata:
<https://www.library.ucsb.edu/src/airphotos/aerial-photography-information>

Note: Coverage includes Hopland, Laytonville, Leggett, Redwood Valley, Round Valley, Piercy, Willits, Yorkville, and surrounding areas.

- MIL owns frame
- MIL does not own frame



Sources: Esri, HERE, Garmin, Intermap, increment P Corp., GEBCO, USGS, FAO, NPS, NRCAN, GeoBase, IGN, Kadaster NL, Ordnance Survey, Esri Japan, METI, Esri China (Hong Kong), swisstopo, © OpenStreetMap contributors, and the GIS User Community



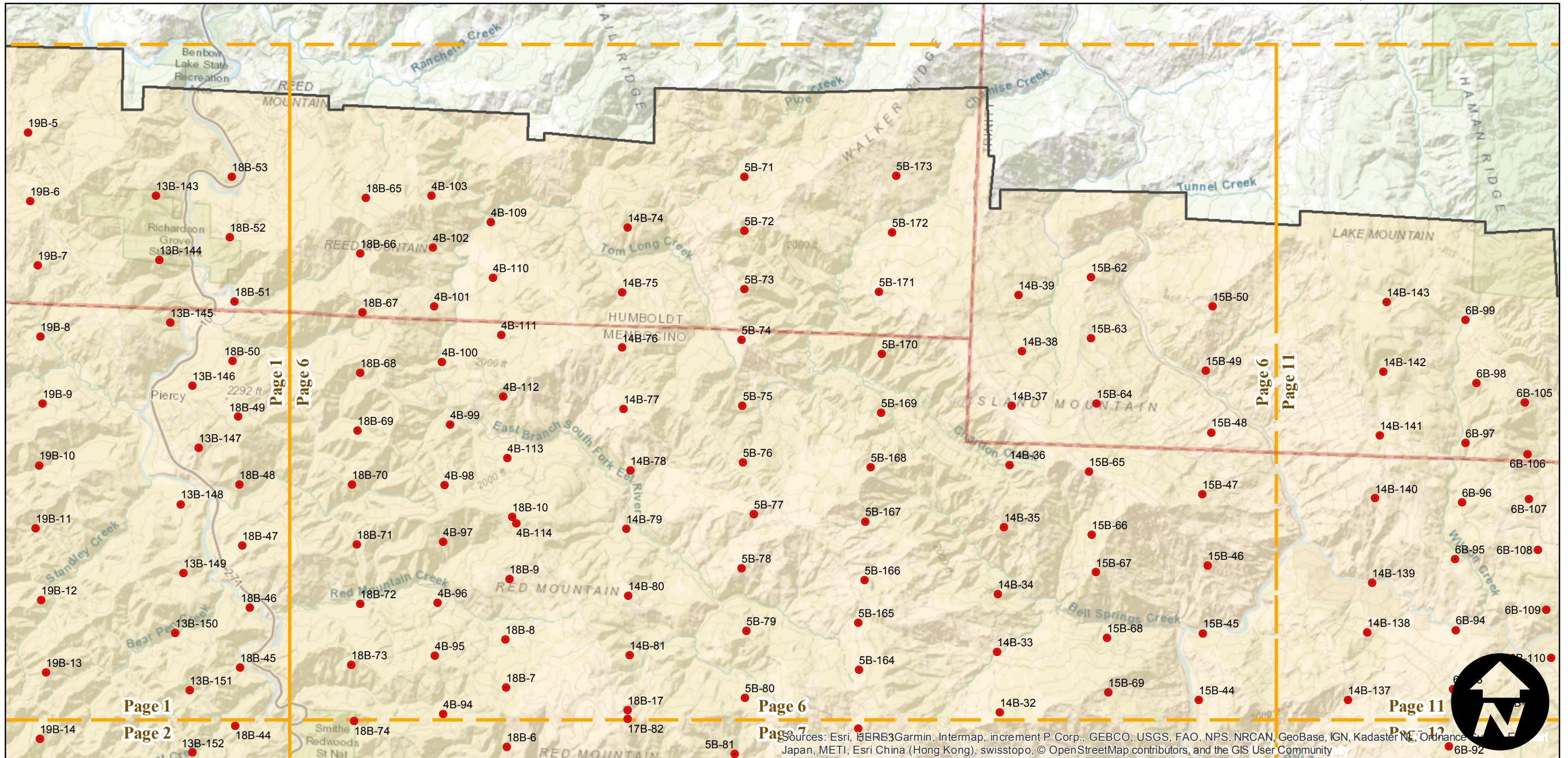
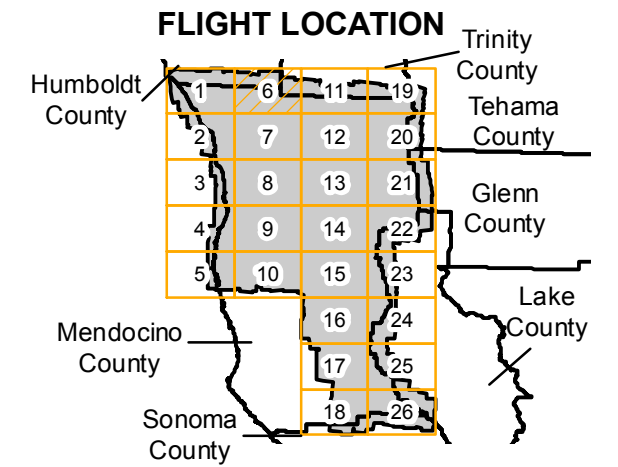
CVN-1941

Counties: Mendocino, Tehama, Glenn, Trinity, Humboldt, Lake, Sonoma
 Flight date(s): 09-12-1941 to 09-14-1942
 Scale: 1:20,000
 Overlap: 60%

Complete Metadata:
<https://www.library.ucsb.edu/src/airphotos/aerial-photography-information>

Note: Coverage includes Hopland, Laytonville, Leggett, Redwood Valley, Round Valley, Piercy, Willits, Yorkville, and surrounding areas.

- MIL owns frame
- MIL does not own frame



Sources: Esri, HERE, Garmin, Intermap, increment P Corp., GEBCO, USGS, FAO, NPS, NRCAN, GeoBase, IGN, Kadaster NL, Ordnance Survey, Esri Japan, METI, Esri China (Hong Kong), swisstopo, © OpenStreetMap contributors, and the GIS User Community

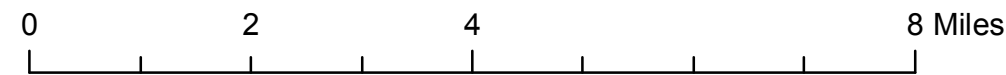
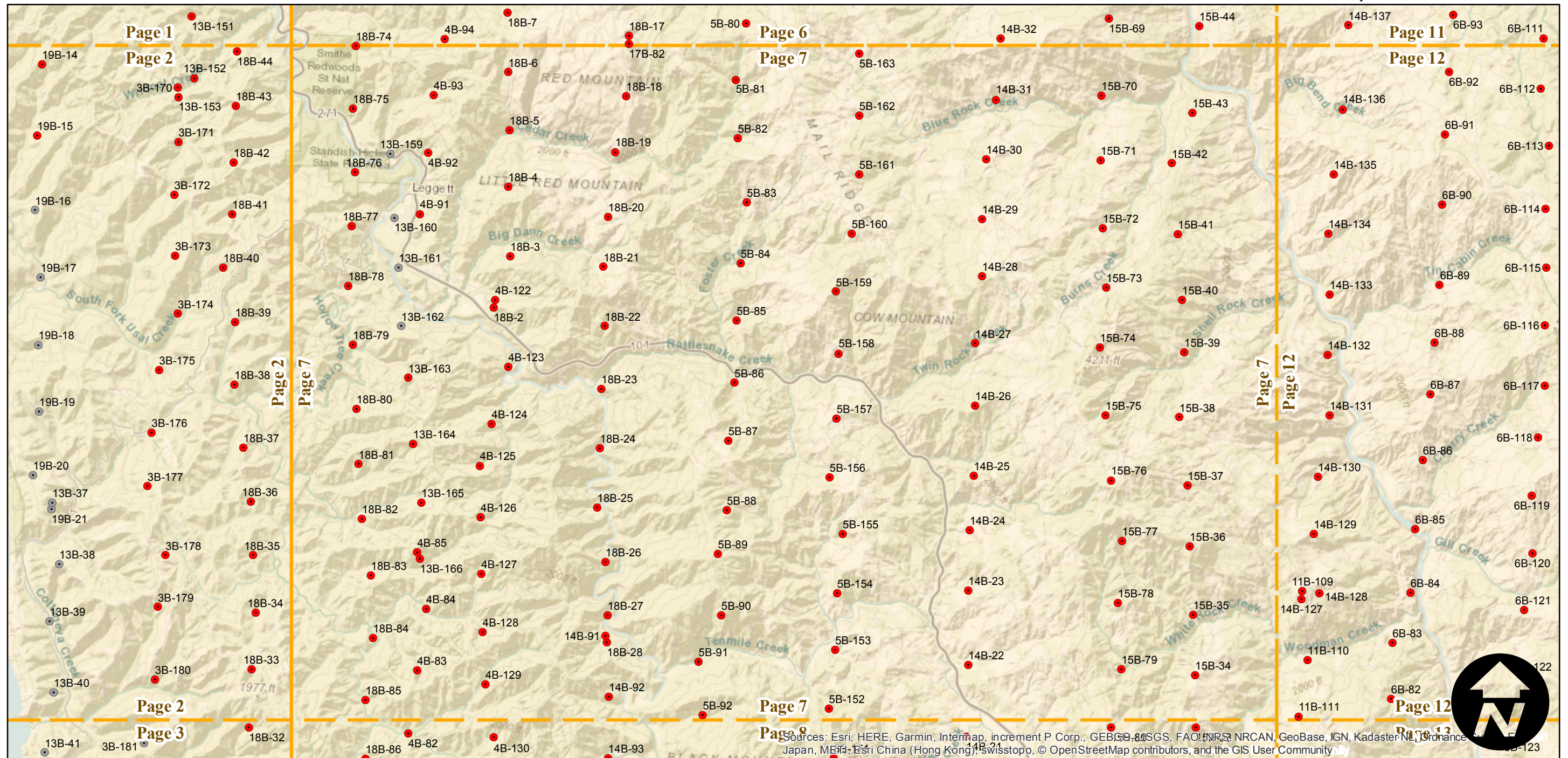
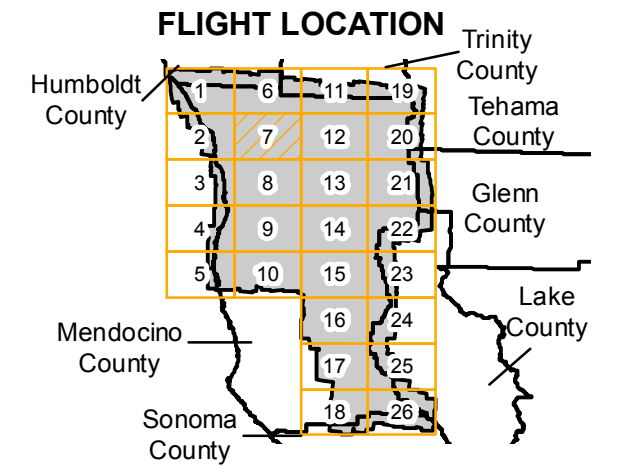
CVN-1941

Counties: Mendocino, Tehama, Glenn, Trinity, Humboldt, Lake, Sonoma
 Flight date(s): 09-12-1941 to 09-14-1942
 Scale: 1:20,000
 Overlap: 60%

Complete Metadata:
<https://www.library.ucsb.edu/src/airphotos/aerial-photography-information>

Note: Coverage includes Hopland, Laytonville, Leggett, Redwood Valley, Round Valley, Piercy, Willits, Yorkville, and surrounding areas.

- MIL owns frame
- MIL does not own frame



Sources: Esri, HERE, Garmin, Intermap, increment P Corp., GEBCO, USGS, FAO, NRS, NRCAN, GeoBase, IGN, Kadaster NL, Ordnance Survey, Esri, Japan, METI, Esri China (Hong Kong), Swisstopo, © OpenStreetMap contributors, and the GIS User Community



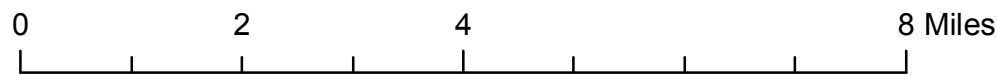
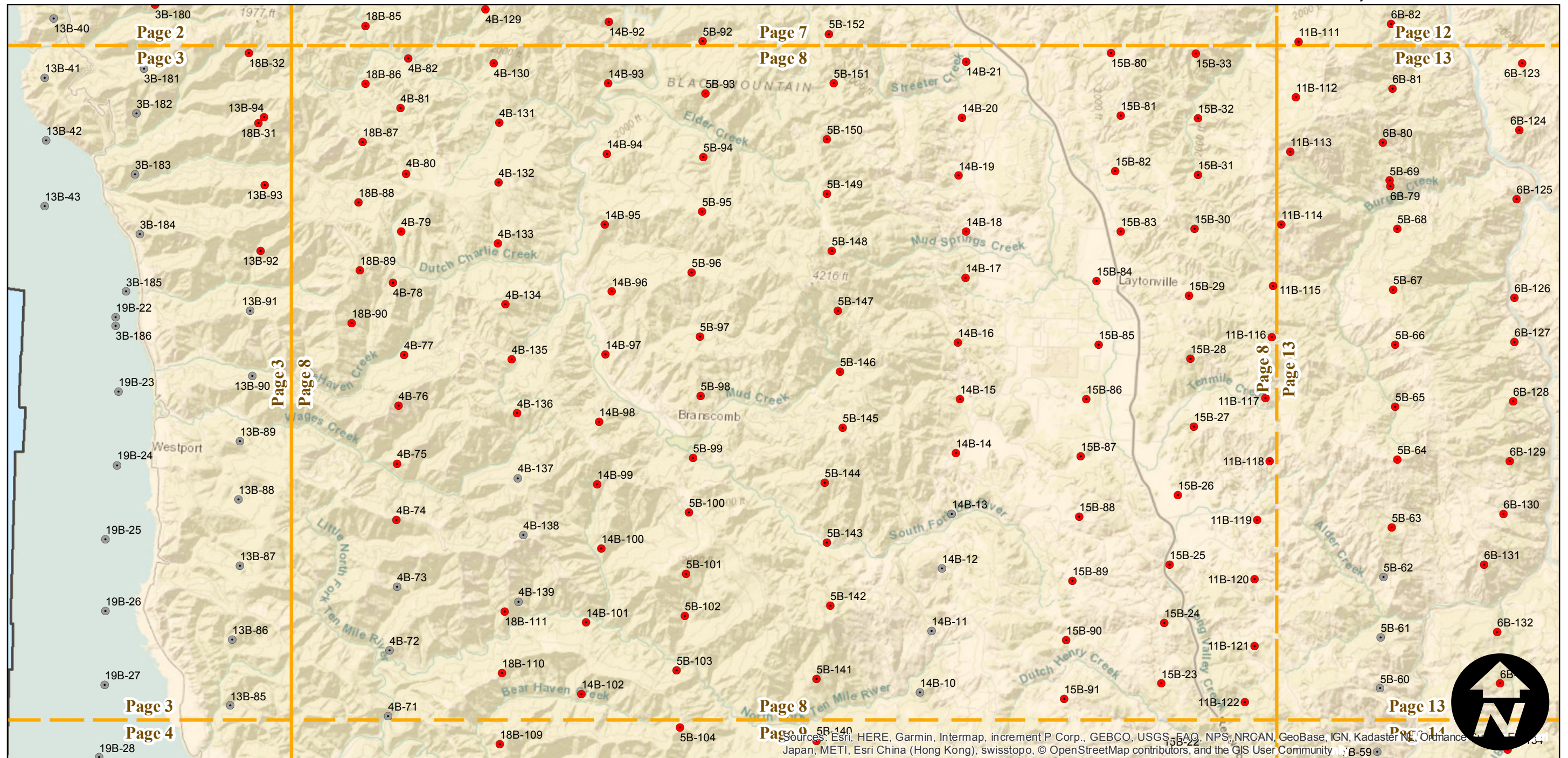
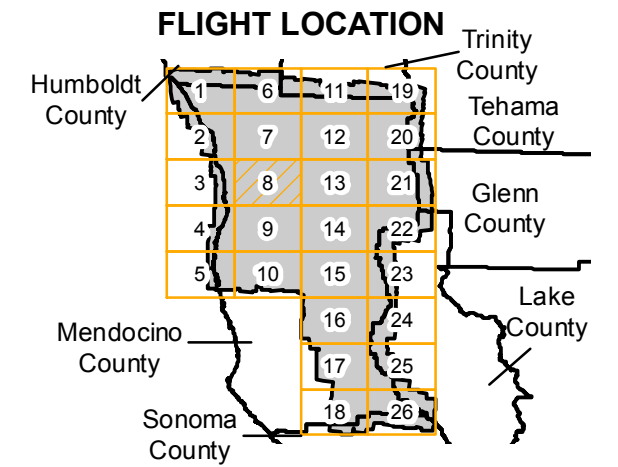
CVN-1941

Counties: Mendocino, Tehama, Glenn, Trinity, Humboldt, Lake, Sonoma
 Flight date(s): 09-12-1941 to 09-14-1942
 Scale: 1:20,000
 Overlap: 60%

Complete Metadata:
<https://www.library.ucsb.edu/src/airphotos/aerial-photography-information>

Note: Coverage includes Hopland, Laytonville, Leggett, Redwood Valley, Round Valley, Piercy, Willits, Yorkville, and surrounding areas.

- MIL owns frame
- MIL does not own frame



Sources: Esri, HERE, Garmin, Intermap, increment P Corp., GEBCO, USGS, FAO, NPS, NRCAN, GeoBase, IGN, Kadaster NL, Ordnance Survey, Esri Japan, METI, Esri China (Hong Kong), swisstopo, © OpenStreetMap contributors, and the GIS User Community



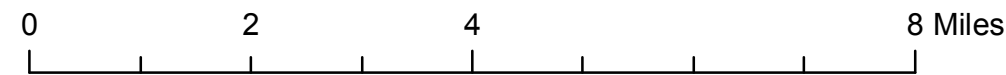
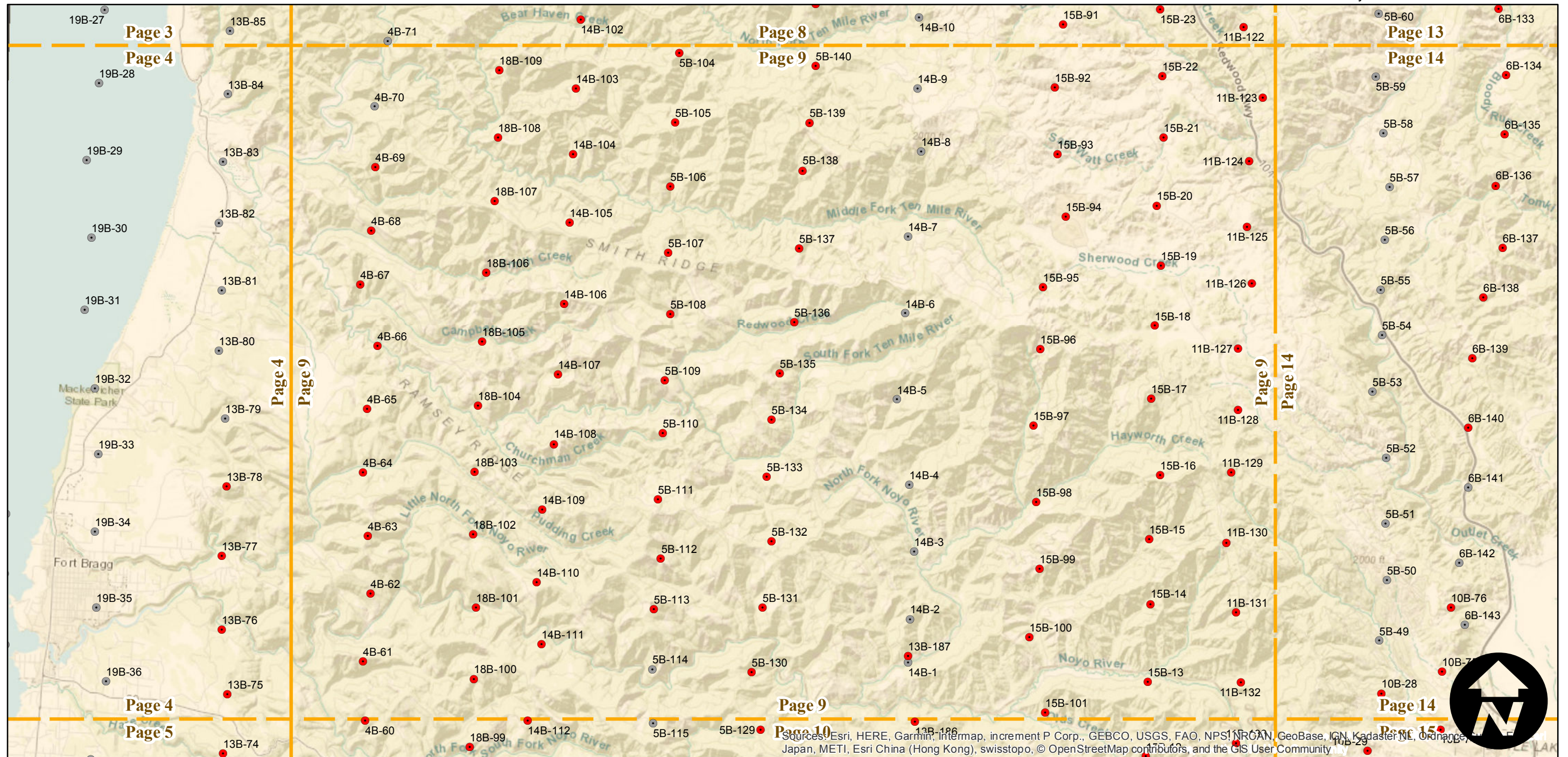
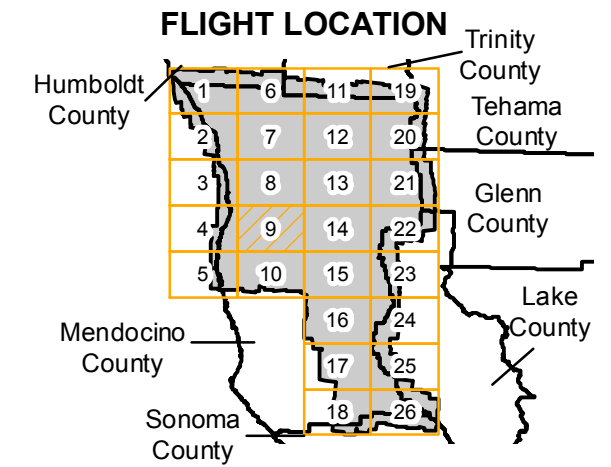
CVN-1941

Counties: Mendocino, Tehama, Glenn, Trinity, Humboldt, Lake, Sonoma
 Flight date(s): 09-12-1941 to 09-14-1942
 Scale: 1:20,000
 Overlap: 60%

Complete Metadata:
<https://www.library.ucsb.edu/src/airphotos/aerial-photography-information>

Note: Coverage includes Hopland, Laytonville, Leggett, Redwood Valley, Round Valley, Piercy, Willits, Yorkville, and surrounding areas.

- MIL owns frame
- MIL does not own frame



Sources: Esri, HERE, Garmin, Intermap, increment P Corp., GEBCO, USGS, FAO, NPS, NRCAN, GeoBase, IGN, Kadaster NL, Ordnance Survey, Esri, Swisstopo, Swisstopo, © OpenStreetMap contributors, and the GIS User Community

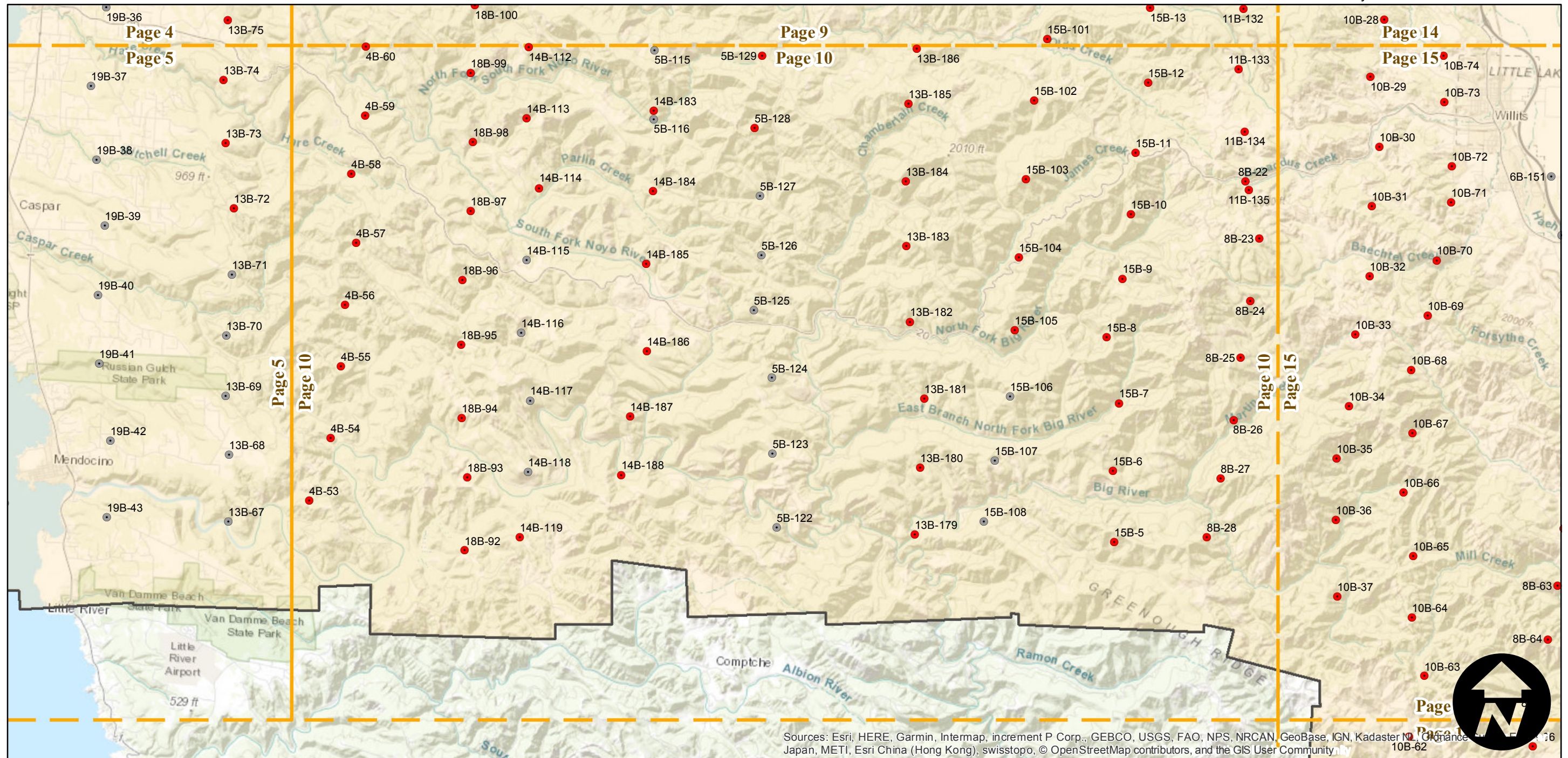
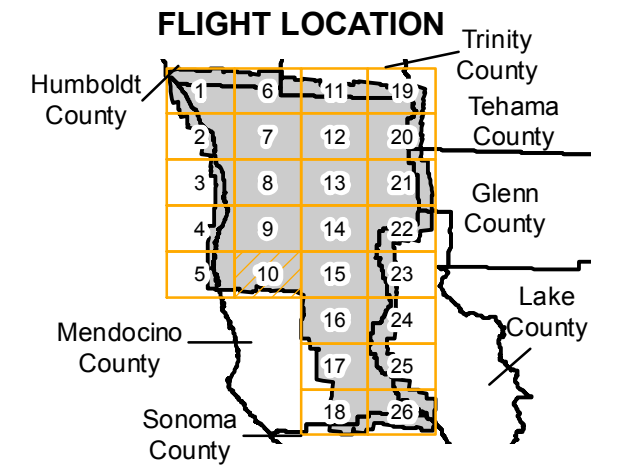
CVN-1941

Counties: Mendocino, Tehama, Glenn, Trinity, Humboldt, Lake, Sonoma
 Flight date(s): 09-12-1941 to 09-14-1942
 Scale: 1:20,000
 Overlap: 60%

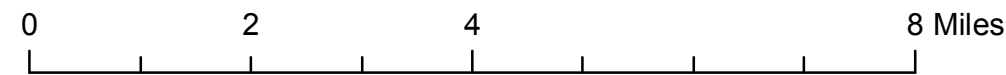
Complete Metadata:
<https://www.library.ucsb.edu/src/airphotos/aerial-photography-information>

Note: Coverage includes Hopland, Laytonville, Leggett, Redwood Valley, Round Valley, Piercy, Willits, Yorkville, and surrounding areas.

- MIL owns frame
- MIL does not own frame



Sources: Esri, HERE, Garmin, Intermap, increment P Corp., GEBCO, USGS, FAO, NPS, NRCAN, GeoBase, IGN, Kadaster NL, Ordnance Survey, Esri Japan, METI, Esri China (Hong Kong), swisstopo, © OpenStreetMap contributors, and the GIS User Community



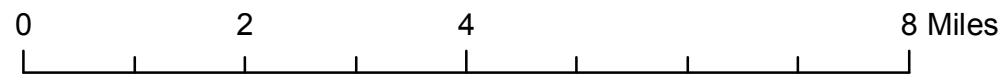
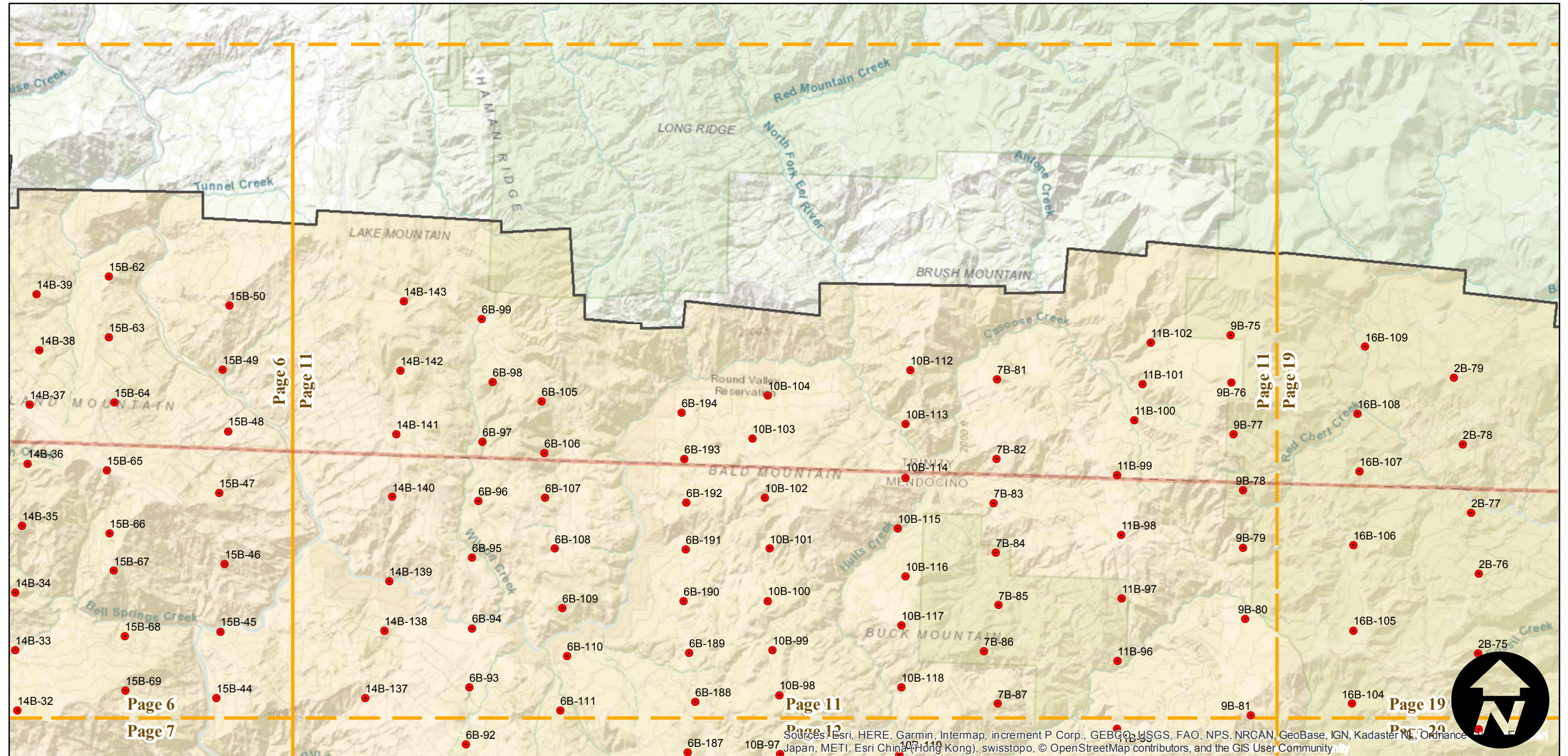
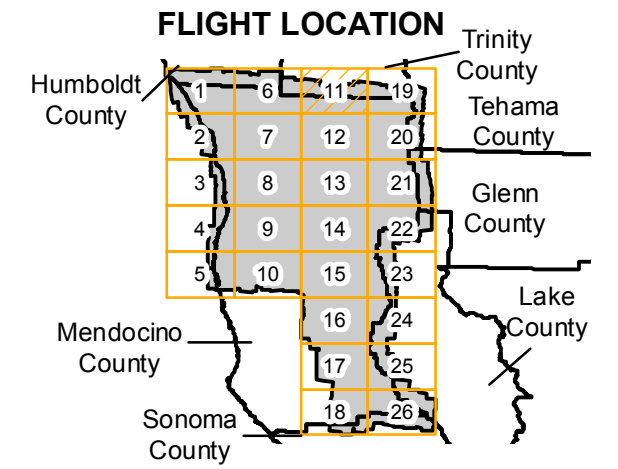
CVN-1941

Counties: Mendocino, Tehama, Glenn, Trinity, Humboldt, Lake, Sonoma
 Flight date(s): 09-12-1941 to 09-14-1942
 Scale: 1:20,000
 Overlap: 60%

Complete Metadata:
<https://www.library.ucsb.edu/src/airphotos/aerial-photography-information>

Note: Coverage includes Hopland, Laytonville, Leggett, Redwood Valley, Round Valley, Piercy, Willits, Yorkville, and surrounding areas.

- MIL owns frame
- MIL does not own frame



Sources: Esri, HERE, Garmin, Intermap, increment P Corp., GEBCO, USGS, FAO, NPS, NRCAN, GeoBase, IGN, Kadaster NL, Ordnance Survey, Esri, Swisstopo, Swisstopo, © OpenStreetMap contributors, and the GIS User Community

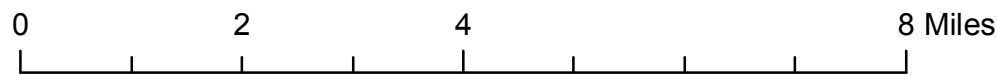
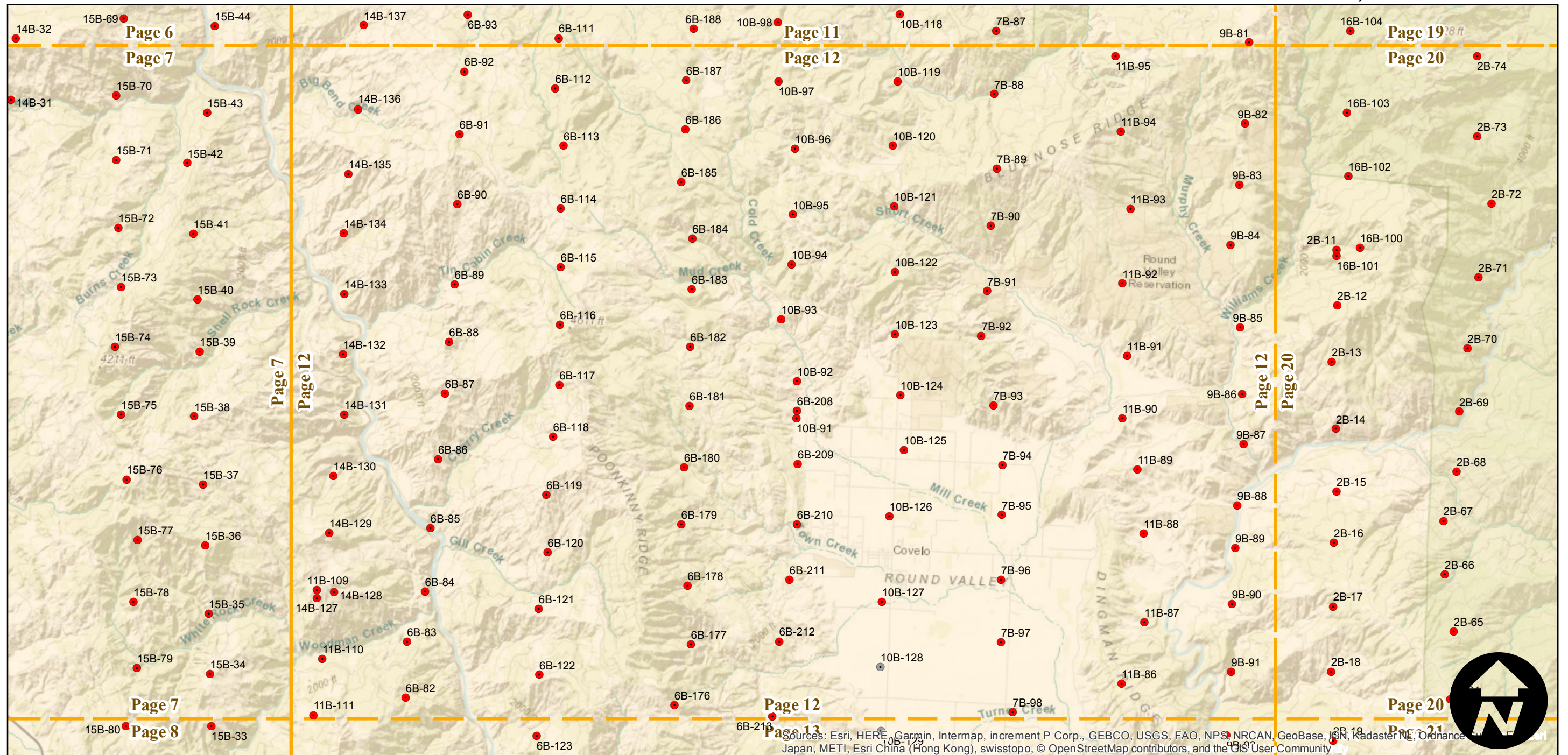
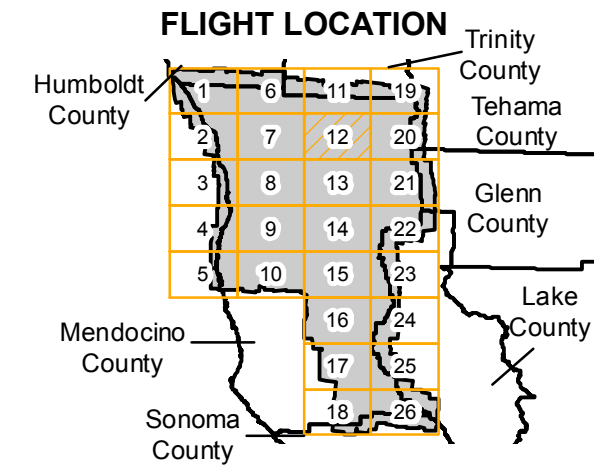
CVN-1941

Counties: Mendocino, Tehama, Glenn, Trinity, Humboldt, Lake, Sonoma
 Flight date(s): 09-12-1941 to 09-14-1942
 Scale: 1:20,000
 Overlap: 60%

Complete Metadata:
<https://www.library.ucsb.edu/src/airphotos/aerial-photography-information>

Note: Coverage includes Hopland, Laytonville, Leggett, Redwood Valley, Round Valley, Piercy, Willits, Yorkville, and surrounding areas.

- MIL owns frame
- MIL does not own frame



Sources: Esri, HERE, Garmin, Intermap, increment P Corp., GEBCO, USGS, FAO, NPS, NRCAN, GeoBase, IGN, Kadaster NL, Ordnance Survey, Esri Japan, METI, Esri China (Hong Kong), swisstopo, © OpenStreetMap contributors, and the GIS User Community

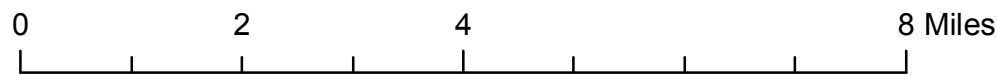
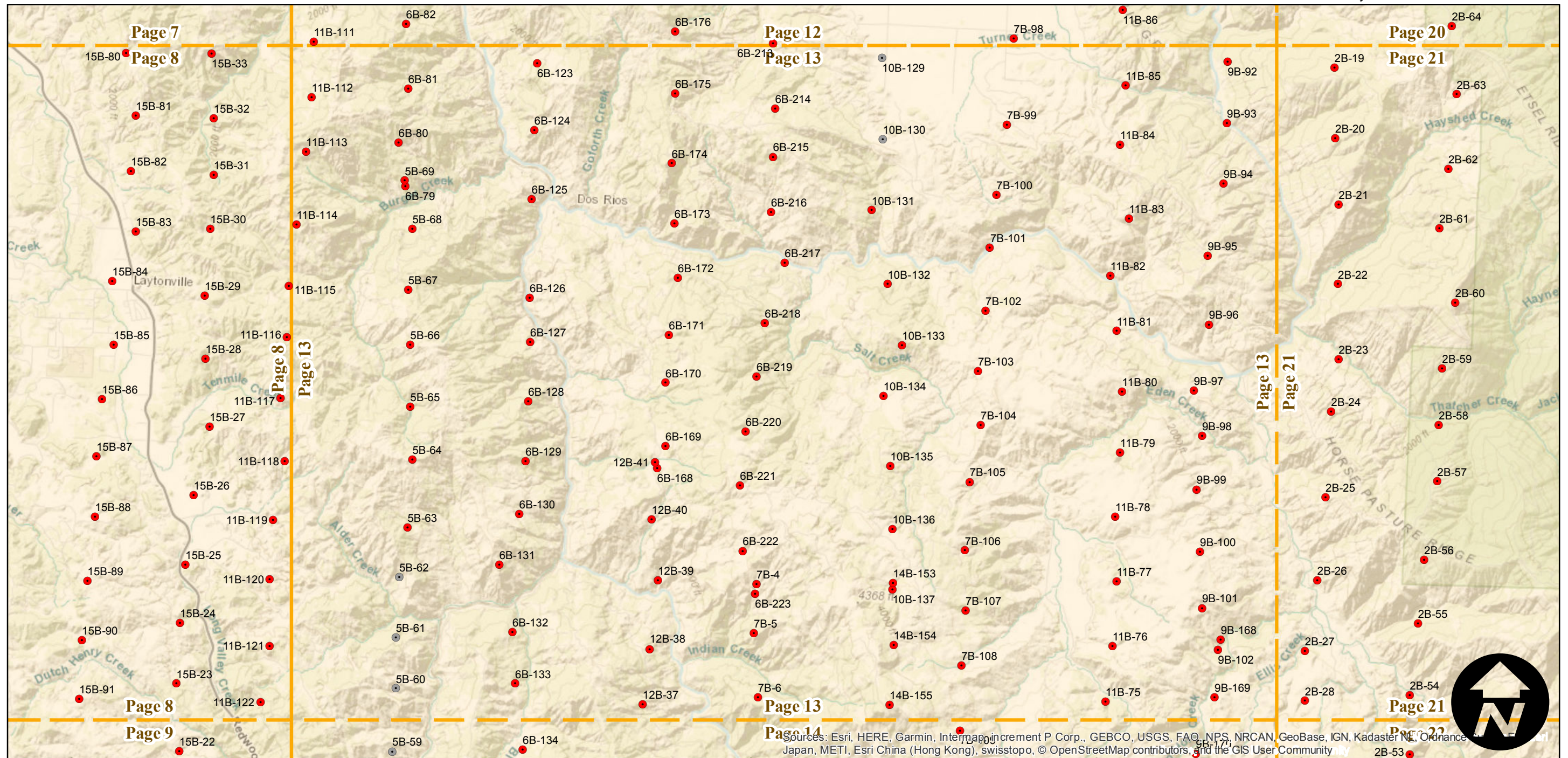
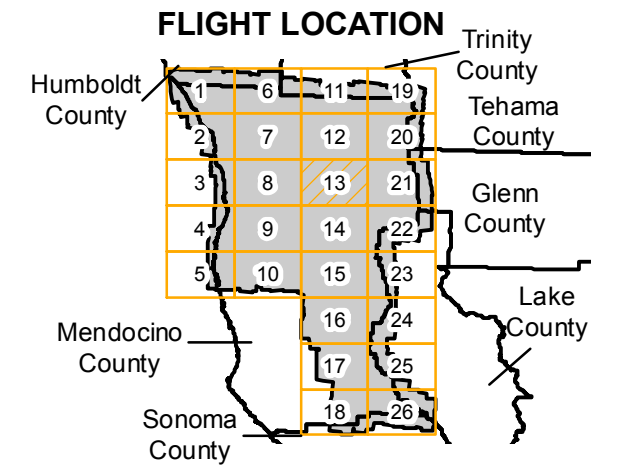
CVN-1941

Counties: Mendocino, Tehama, Glenn, Trinity, Humboldt, Lake, Sonoma
 Flight date(s): 09-12-1941 to 09-14-1942
 Scale: 1:20,000
 Overlap: 60%

Complete Metadata:
<https://www.library.ucsb.edu/src/airphotos/aerial-photography-information>

Note: Coverage includes Hopland, Laytonville, Leggett, Redwood Valley, Round Valley, Piercy, Willits, Yorkville, and surrounding areas.

- MIL owns frame
- MIL does not own frame



Sources: Esri, HERE, Garmin, Intermap, increment P Corp., GEBCO, USGS, FAO, NPS, NRCAN, GeoBase, IGN, Kadaster NL, Ordnance Survey, Esri Japan, METI, Esri China (Hong Kong), swisstopo, © OpenStreetMap contributors, and the GIS User Community

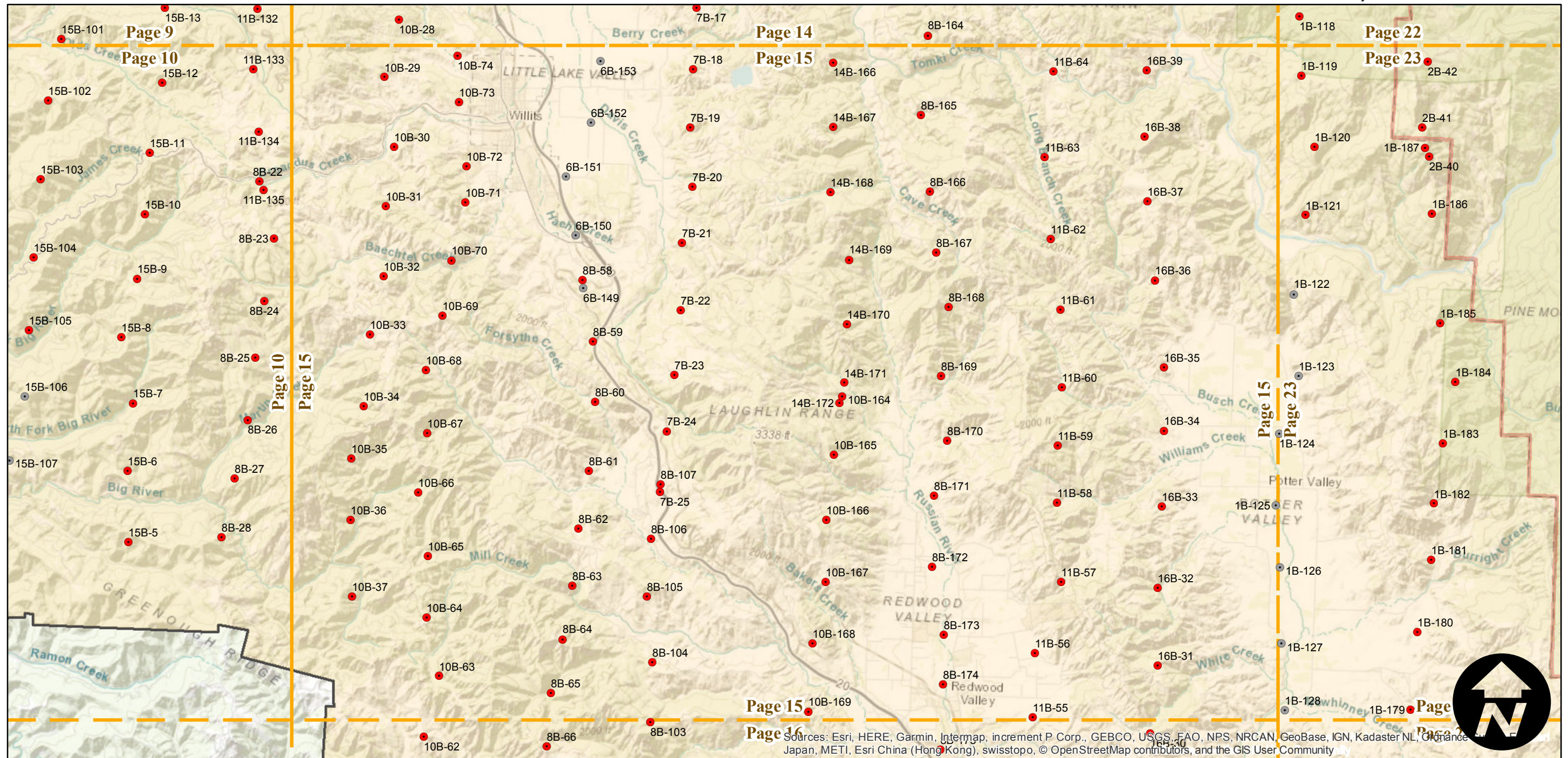
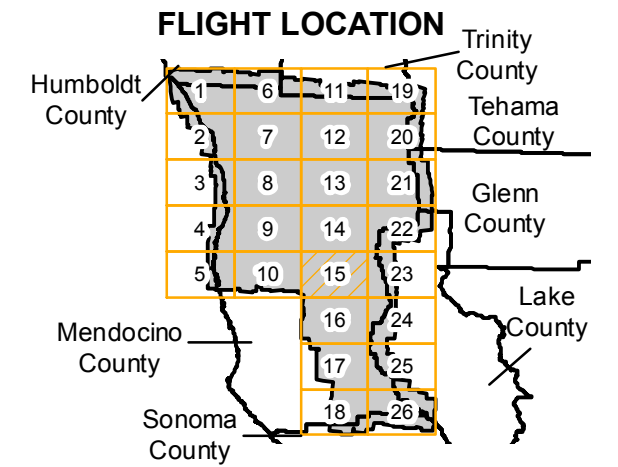
CVN-1941

Counties: Mendocino, Tehama, Glenn, Trinity, Humboldt, Lake, Sonoma
 Flight date(s): 09-12-1941 to 09-14-1942
 Scale: 1:20,000
 Overlap: 60%

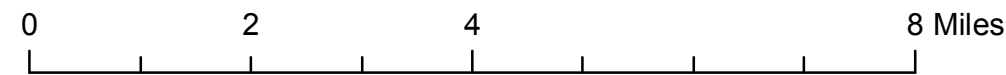
Complete Metadata:
<https://www.library.ucsb.edu/src/airphotos/aerial-photography-information>

Note: Coverage includes Hopland, Laytonville, Leggett, Redwood Valley, Round Valley, Piercy, Willits, Yorkville, and surrounding areas.

- MIL owns frame
- MIL does not own frame



Sources: Esri, HERE, Garmin, Intermap, increment P Corp., GEBCO, USGS, FAO, NPS, NRCAN, GeoBase, IGN, Kadaster NL, Ordnance Survey, Esri, Swisstopo, Swisstopo, © OpenStreetMap contributors, and the GIS User Community



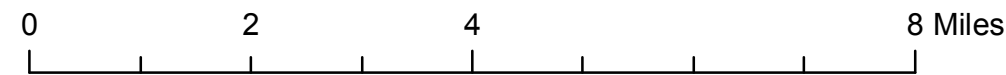
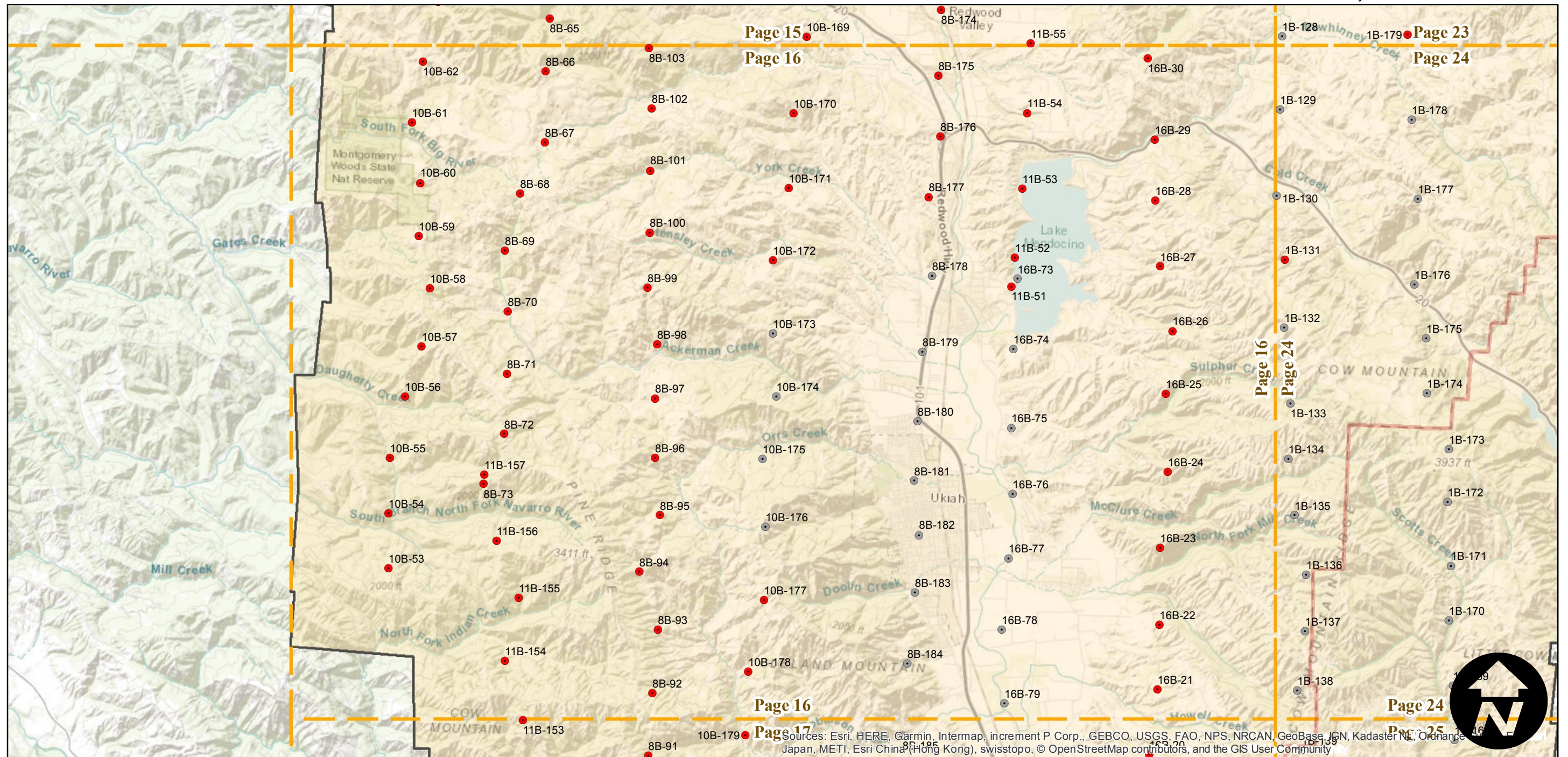
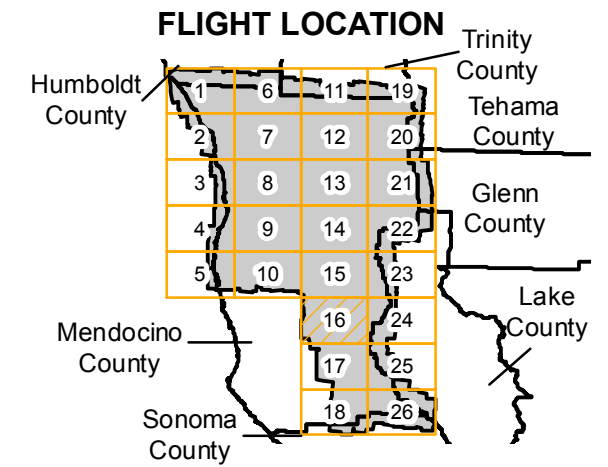
CVN-1941

Counties: Mendocino, Tehama, Glenn, Trinity, Humboldt, Lake, Sonoma
 Flight date(s): 09-12-1941 to 09-14-1942
 Scale: 1:20,000
 Overlap: 60%

Complete Metadata:
<https://www.library.ucsb.edu/src/airphotos/aerial-photography-information>

Note: Coverage includes Hopland, Laytonville, Leggett, Redwood Valley, Round Valley, Piercy, Willits, Yorkville, and surrounding areas.

- MIL owns frame
- MIL does not own frame



Sources: Esri, HERE, Garmin, Intermap, increment P Corp., GEBCO, USGS, FAO, NPS, NRCAN, GeoBase, IGN, Kadaster NL, Ordnance Survey, Esri, Swisstopo, Swisstopo, © OpenStreetMap contributors, and the GIS User Community


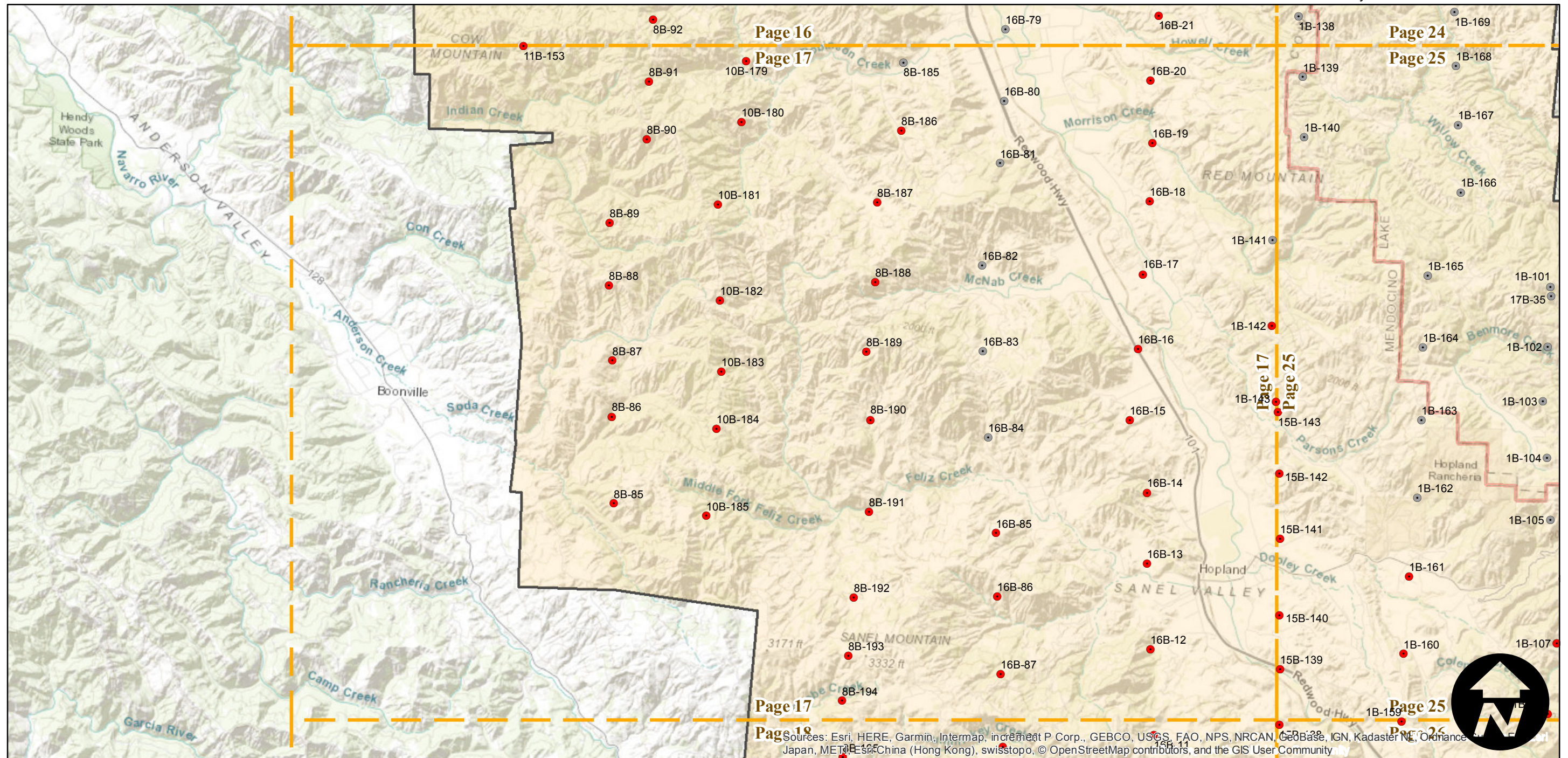
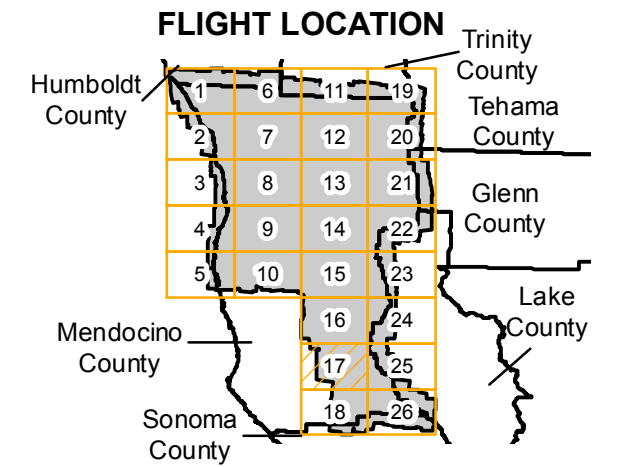
CVN-1941

Counties: Mendocino, Tehama, Glenn, Trinity, Humboldt, Lake, Sonoma
 Flight date(s): 09-12-1941 to 09-14-1942
 Scale: 1:20,000
 Overlap: 60%

Complete Metadata:
<https://www.library.ucsb.edu/src/airphotos/aerial-photography-information>

Note: Coverage includes Hopland, Laytonville, Leggett, Redwood Valley, Round Valley, Piercy, Willits, Yorkville, and surrounding areas.

- MIL owns frame
- MIL does not own frame



Sources: Esri, HERE, Garmin, Intermap, increment P Corp., GEBCO, USGS, FAO, NPS, NRCAN, GEBCO, IGN, Kadaster NL, Ordnance Survey, Esri, METI, Esri, China (Hong Kong), swisstopo, © OpenStreetMap contributors, and the GIS User Community

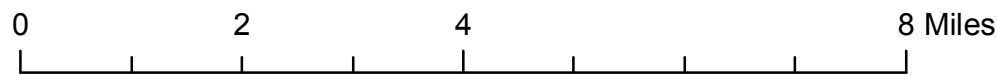
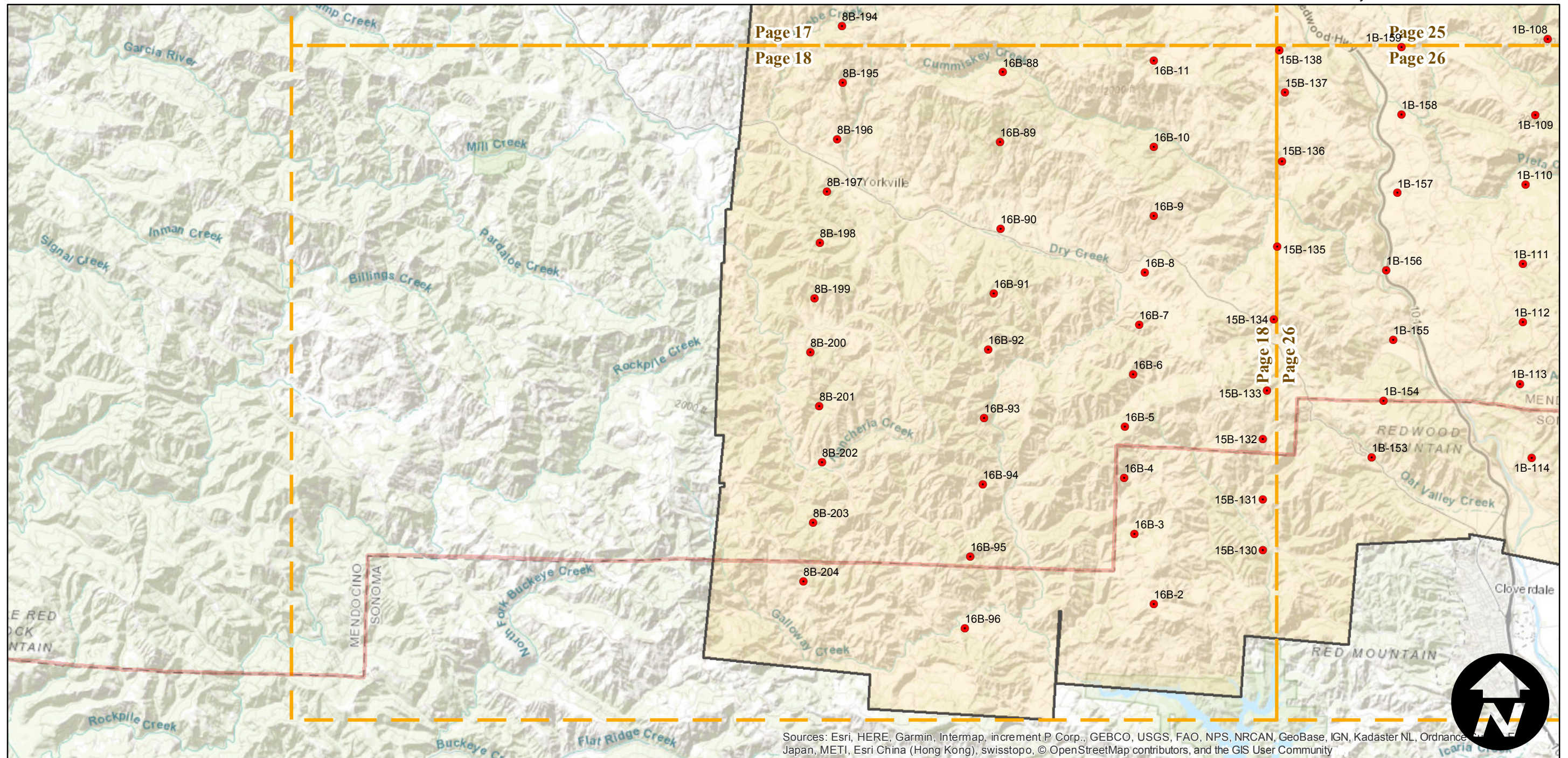
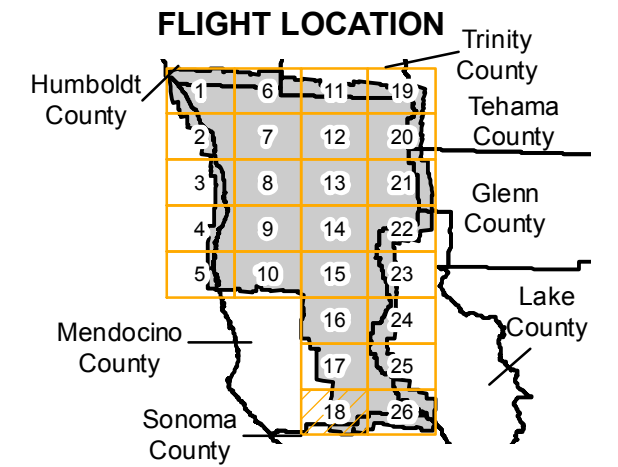
CVN-1941

Counties: Mendocino, Tehama, Glenn, Trinity, Humboldt, Lake, Sonoma
 Flight date(s): 09-12-1941 to 09-14-1942
 Scale: 1:20,000
 Overlap: 60%

Complete Metadata:
<https://www.library.ucsb.edu/src/airphotos/aerial-photography-information>

Note: Coverage includes Hopland, Laytonville, Leggett, Redwood Valley, Round Valley, Piercy, Willits, Yorkville, and surrounding areas.

- MIL owns frame
- MIL does not own frame



Sources: Esri, HERE, Garmin, Intermap, increment P Corp., GEBCO, USGS, FAO, NPS, NRCAN, GeoBase, IGN, Kadaster NL, Ordnance Survey, Esri Japan, METI, Esri China (Hong Kong), swisstopo, © OpenStreetMap contributors, and the GIS User Community

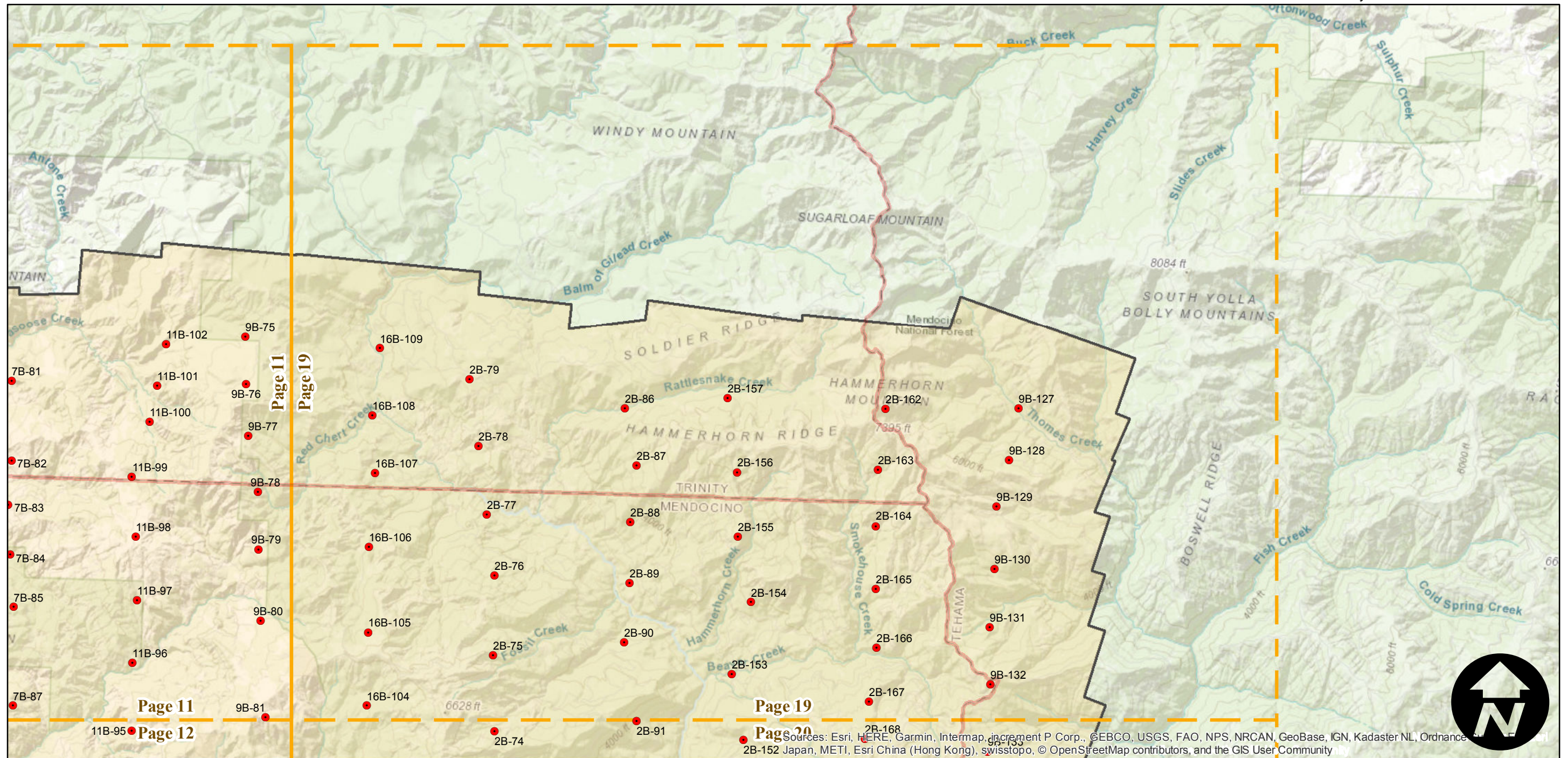
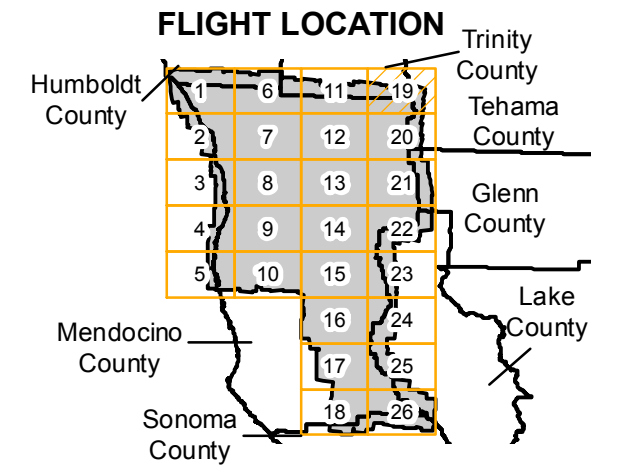
CVN-1941

Counties: Mendocino, Tehama, Glenn, Trinity, Humboldt, Lake, Sonoma
 Flight date(s): 09-12-1941 to 09-14-1942
 Scale: 1:20,000
 Overlap: 60%

Complete Metadata:
<https://www.library.ucsb.edu/src/airphotos/aerial-photography-information>

Note: Coverage includes Hopland, Laytonville, Leggett, Redwood Valley, Round Valley, Piercy, Willits, Yorkville, and surrounding areas.

- MIL owns frame
- MIL does not own frame



Sources: Esri, HERE, Garmin, Intermap, increment P Corp., GEBCO, USGS, FAO, NPS, NRCAN, GeoBase, IGN, Kadaster NL, Ordnance Survey, Esri Japan, METI, Esri China (Hong Kong), Swisstopo, © OpenStreetMap contributors, and the GIS User Community

0 2 4 8 Miles

Index to Aerial Photography
Page 19 of 26

Scale of this index: 1:110,000

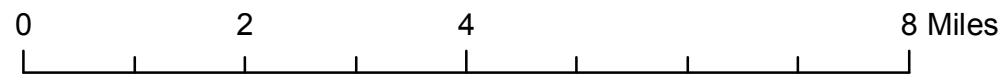
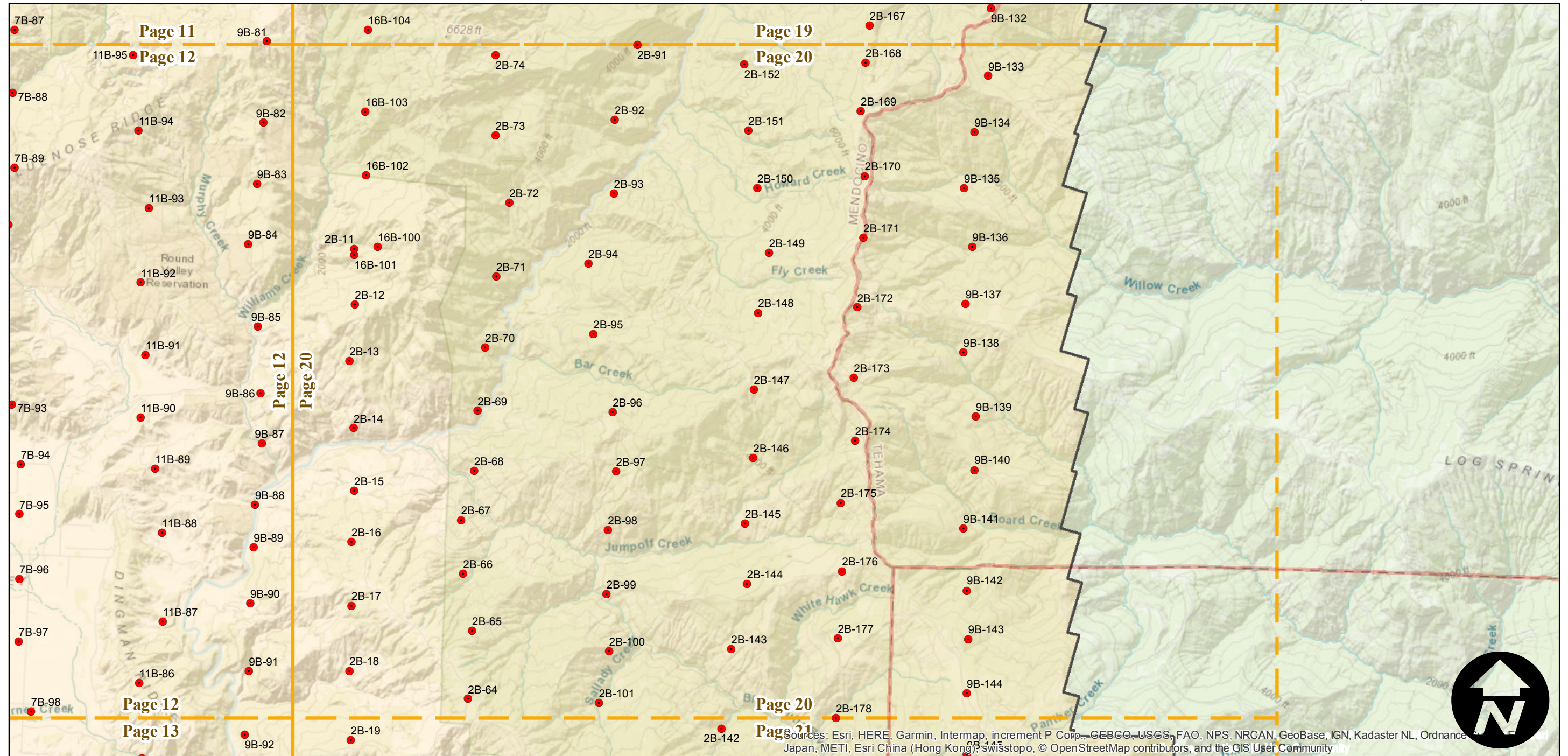
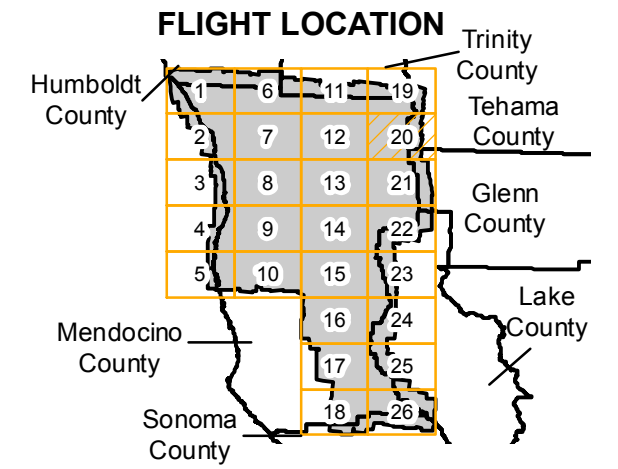
CVN-1941

Counties: Mendocino, Tehama, Glenn, Trinity, Humboldt, Lake, Sonoma
 Flight date(s): 09-12-1941 to 09-14-1942
 Scale: 1:20,000
 Overlap: 60%

Complete Metadata:
<https://www.library.ucsb.edu/src/airphotos/aerial-photography-information>

Note: Coverage includes Hopland, Laytonville, Leggett, Redwood Valley, Round Valley, Piercy, Willits, Yorkville, and surrounding areas.

- MIL owns frame
- MIL does not own frame



Index to Aerial Photography
 Page 20 of 26

Scale of this index: 1:110,000

Sources: Esri, HERE, Garmin, Intermap, increment P Corp., GEBCO, USGS, FAO, NPS, NRCAN, GeoBase, IGN, Kadaster NL, Ordnance Survey, Esri Japan, METI, Esri China (Hong Kong), Swisstopo, © OpenStreetMap contributors, and the GIS User Community

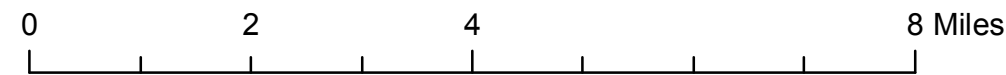
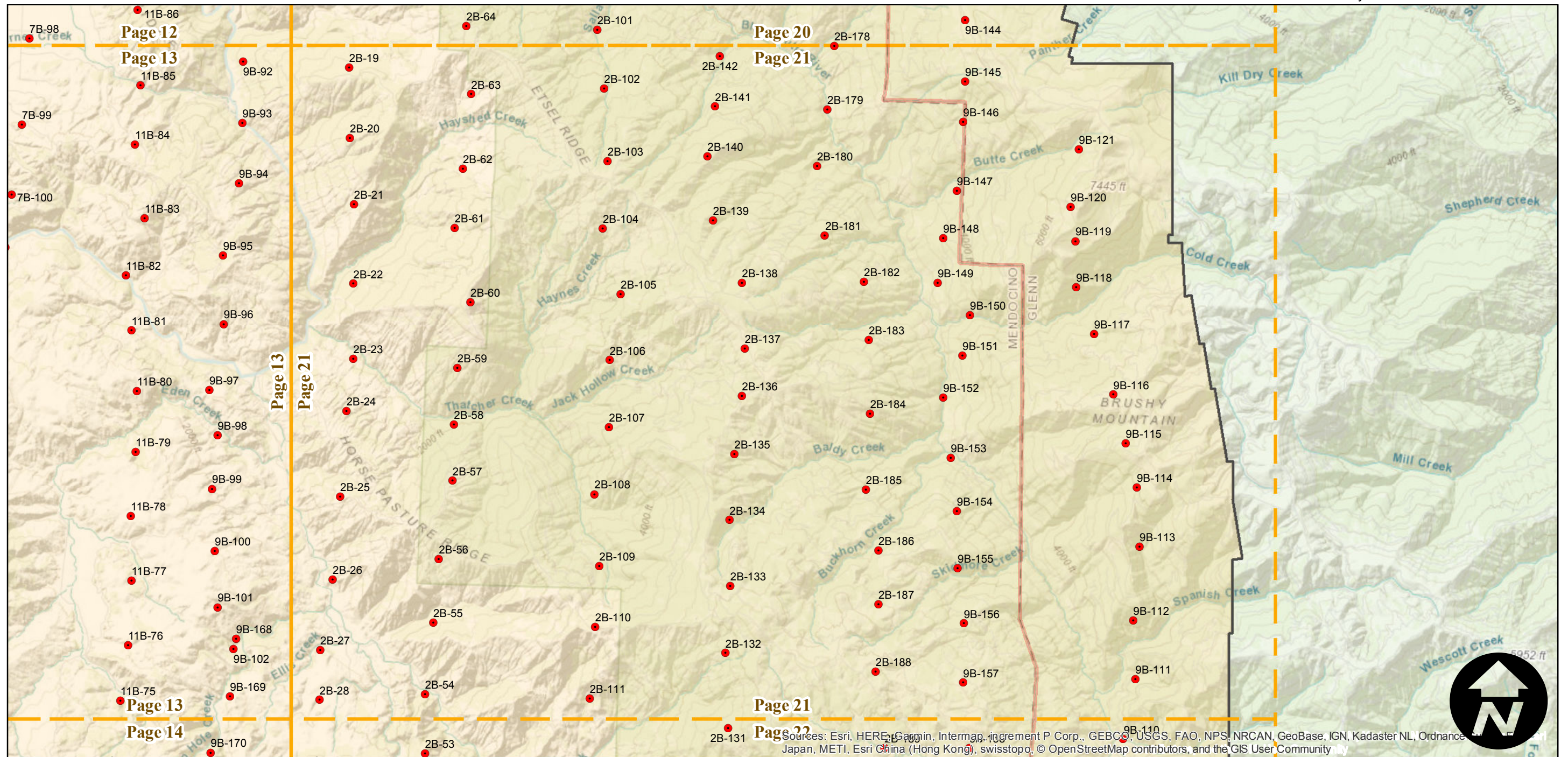
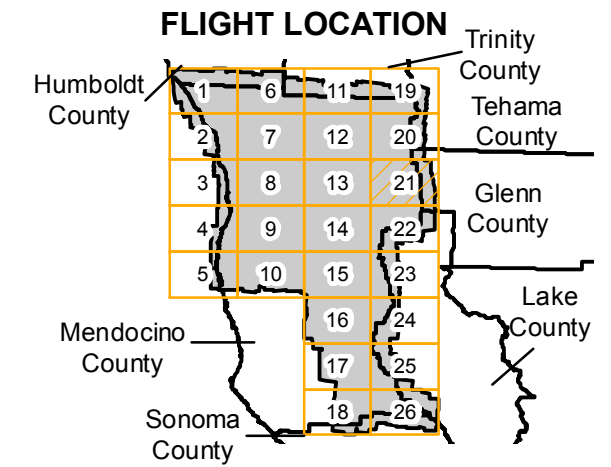
CVN-1941

Counties: Mendocino, Tehama, Glenn, Trinity, Humboldt, Lake, Sonoma
 Flight date(s): 09-12-1941 to 09-14-1942
 Scale: 1:20,000
 Overlap: 60%

Complete Metadata:
<https://www.library.ucsb.edu/src/airphotos/aerial-photography-information>

Note: Coverage includes Hopland, Laytonville, Leggett, Redwood Valley, Round Valley, Piercy, Willits, Yorkville, and surrounding areas.

- MIL owns frame
- MIL does not own frame



Sources: Esri, HERE, Garmin, Intermap, increment P Corp., GEBCO, USGS, FAO, NPS, NRCAN, GeoBase, IGN, Kadaster NL, Ordnance Survey, Esri, Japan, METI, Esri China (Hong Kong), swisstopo, © OpenStreetMap contributors, and the GIS User Community



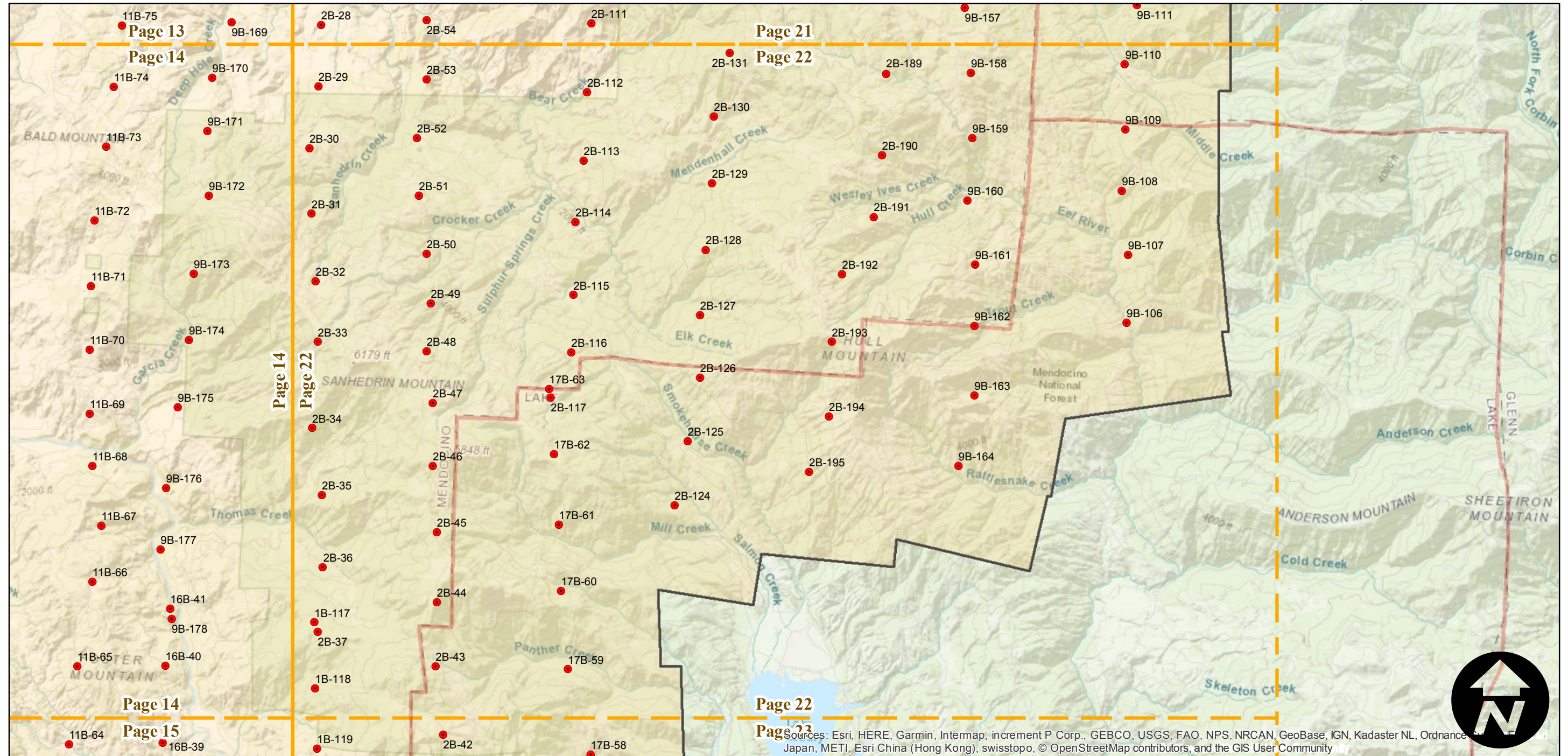
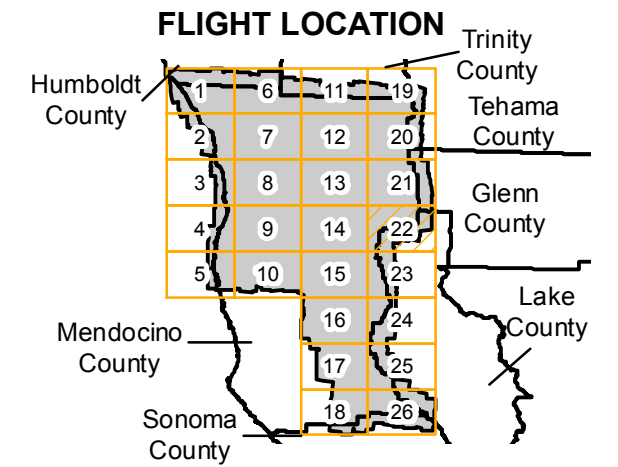
CVN-1941

Counties: Mendocino, Tehama, Glenn, Trinity, Humboldt, Lake, Sonoma
 Flight date(s): 09-12-1941 to 09-14-1942
 Scale: 1:20,000
 Overlap: 60%

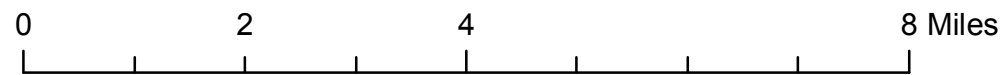
Complete Metadata:
<https://www.library.ucsb.edu/src/airphotos/aerial-photography-information>

Note: Coverage includes Hopland, Laytonville, Leggett, Redwood Valley, Round Valley, Piercy, Willits, Yorkville, and surrounding areas.

- MIL owns frame
- MIL does not own frame



Sources: Esri, HERE, Garmin, Intermap, increment P Corp., GEBCO, USGS, FAO, NPS, NRCAN, GeoBase, IGN, Kadaster NL, Ordnance Survey, Esri Japan, METI, Esri China (Hong Kong), swisstopo, © OpenStreetMap contributors, and the GIS User Community




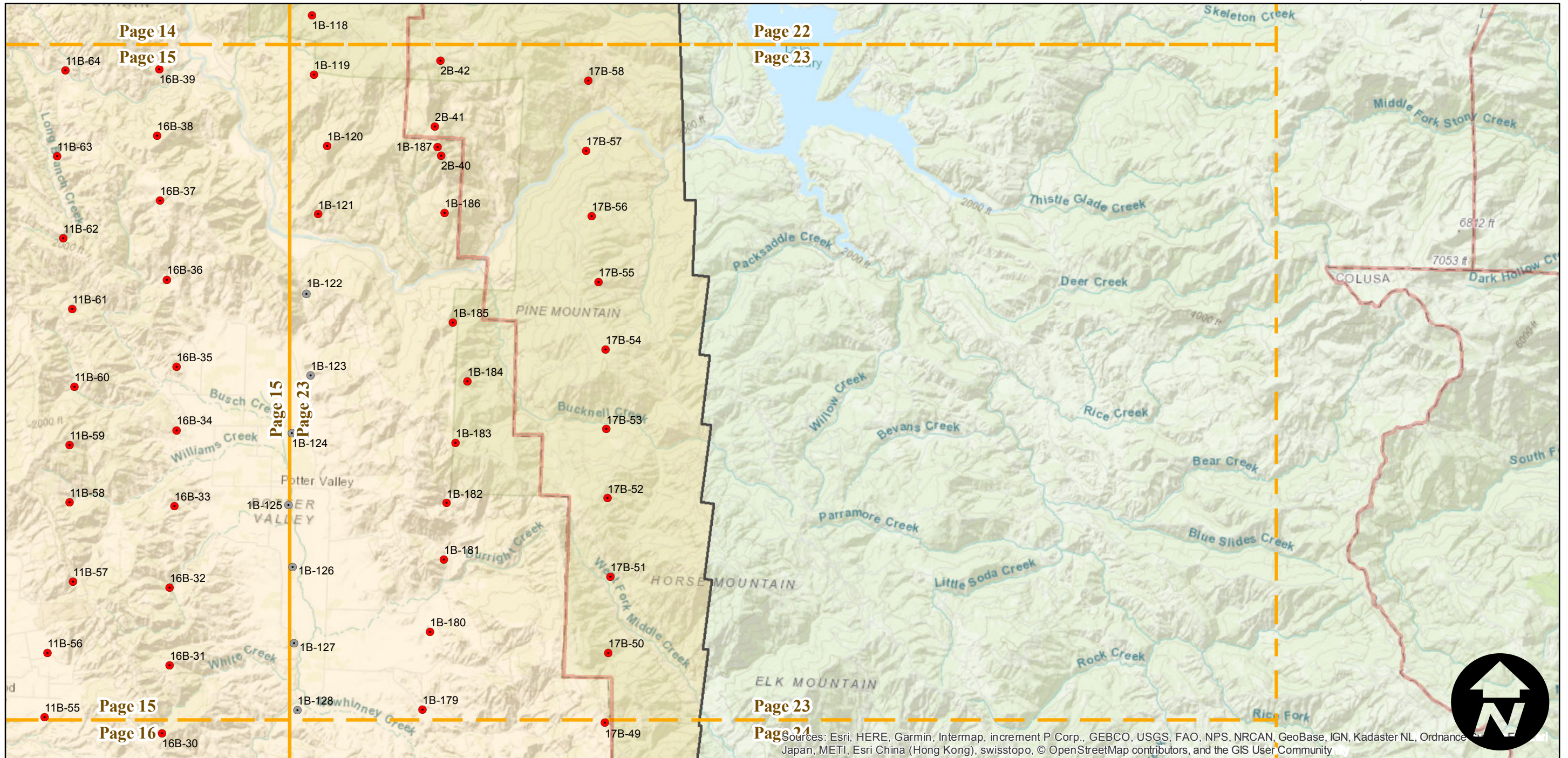
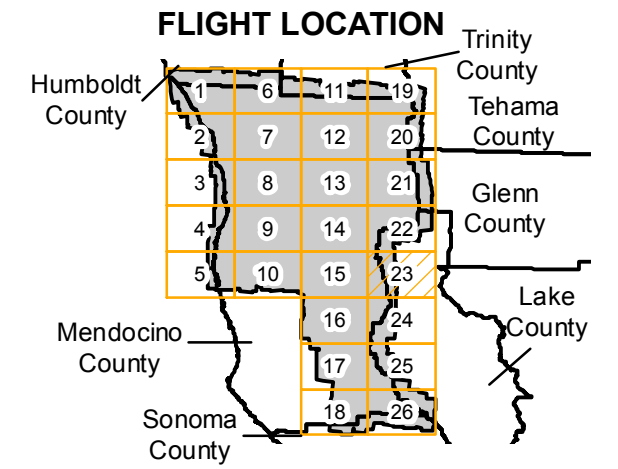
CVN-1941

Counties: Mendocino, Tehama, Glenn, Trinity, Humboldt, Lake, Sonoma
 Flight date(s): 09-12-1941 to 09-14-1942
 Scale: 1:20,000
 Overlap: 60%

Complete Metadata:
<https://www.library.ucsb.edu/src/airphotos/aerial-photography-information>

Note: Coverage includes Hopland, Laytonville, Leggett, Redwood Valley, Round Valley, Piercy, Willits, Yorkville, and surrounding areas.

- MIL owns frame
- MIL does not own frame



Sources: Esri, HERE, Garmin, Intermap, increment P Corp., GEBCO, USGS, FAO, NPS, NRCAN, GeoBase, IGN, Kadaster NL, Ordnance Survey, Esri Japan, METI, Esri China (Hong Kong), swisstopo, © OpenStreetMap contributors, and the GIS User Community

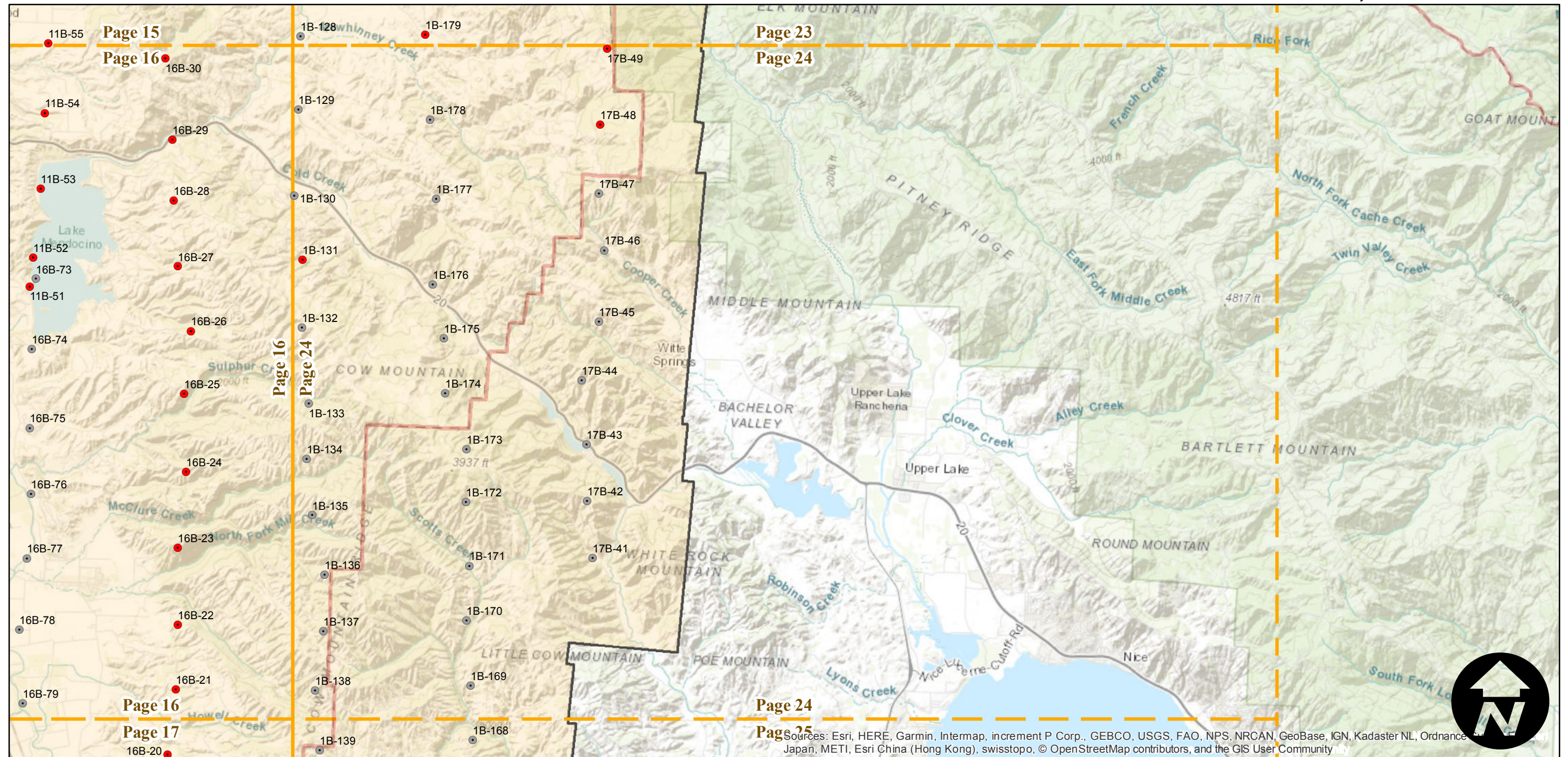
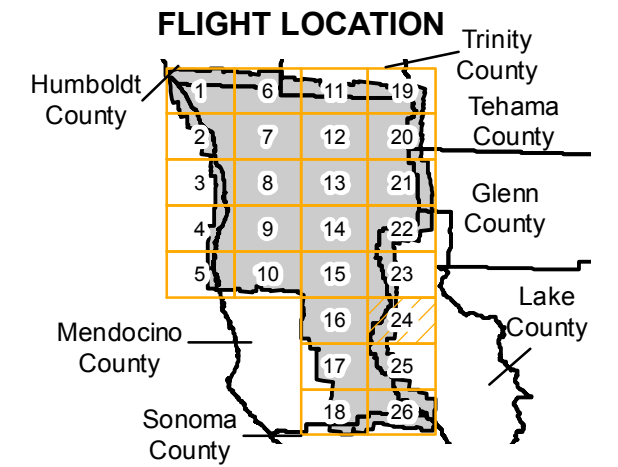
CVN-1941

Counties: Mendocino, Tehama, Glenn, Trinity, Humboldt, Lake, Sonoma
 Flight date(s): 09-12-1941 to 09-14-1942
 Scale: 1:20,000
 Overlap: 60%

Complete Metadata:
<https://www.library.ucsb.edu/src/airphotos/aerial-photography-information>

Note: Coverage includes Hopland, Laytonville, Leggett, Redwood Valley, Round Valley, Piercy, Willits, Yorkville, and surrounding areas.

- MIL owns frame
- MIL does not own frame



0 2 4 8 Miles

Index to Aerial Photography
 Page 24 of 26

Scale of this index: 1:110,000

Sources: Esri, HERE, Garmin, Intermap, increment P Corp., GEBCO, USGS, FAO, NPS, NRCAN, GeoBase, IGN, Kadaster NL, Ordnance Survey, Esri Japan, METI, Esri China (Hong Kong), swisstopo, © OpenStreetMap contributors, and the GIS User Community

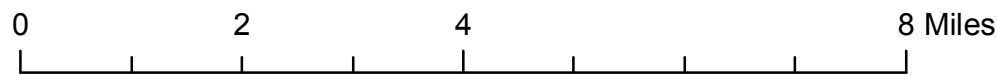
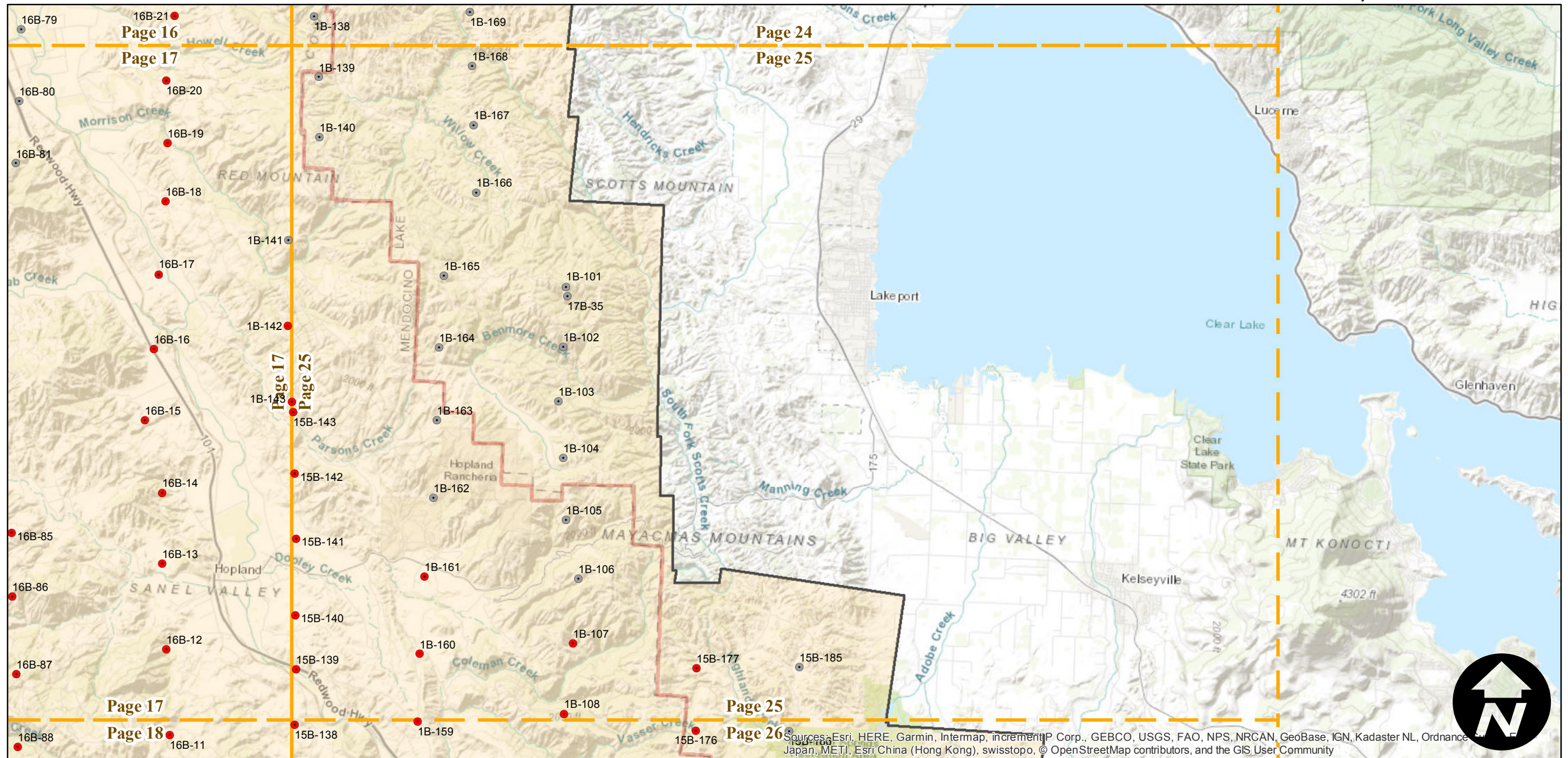
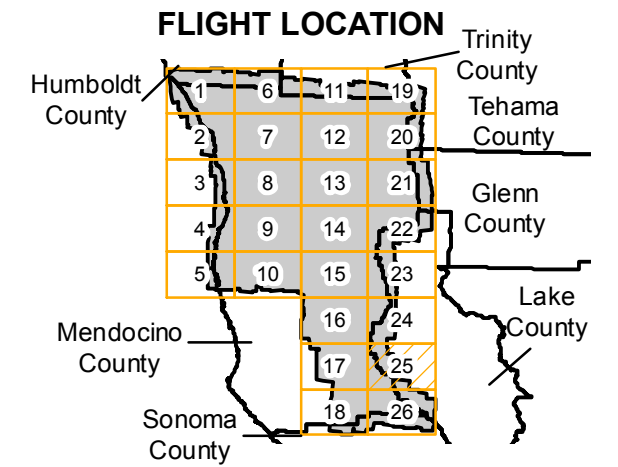
CVN-1941

Counties: Mendocino, Tehama, Glenn, Trinity, Humboldt, Lake, Sonoma
 Flight date(s): 09-12-1941 to 09-14-1942
 Scale: 1:20,000
 Overlap: 60%

Complete Metadata:
<https://www.library.ucsb.edu/src/airphotos/aerial-photography-information>

Note: Coverage includes Hopland, Laytonville, Leggett, Redwood Valley, Round Valley, Piercy, Willits, Yorkville, and surrounding areas.

- MIL owns frame
- MIL does not own frame



Sources: Esri, HERE, Garmin, Intermap, increment P Corp., GEBCO, USGS, FAO, NPS, NRCAN, GeoBase, IGN, Kadaster NL, Ordnance Survey, Esri Japan, METI, Esri China (Hong Kong), swisstopo, © OpenStreetMap contributors, and the GIS User Community

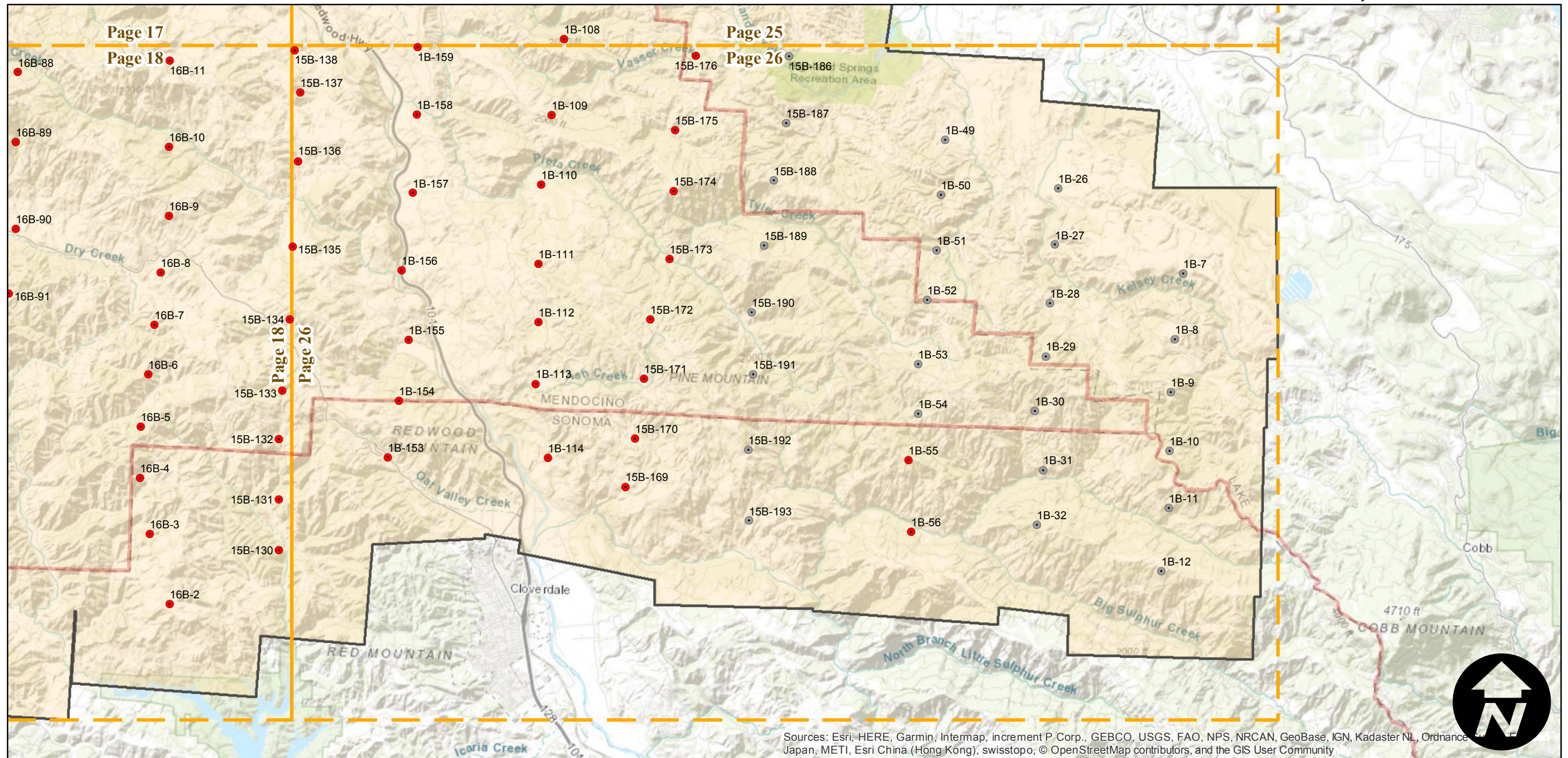
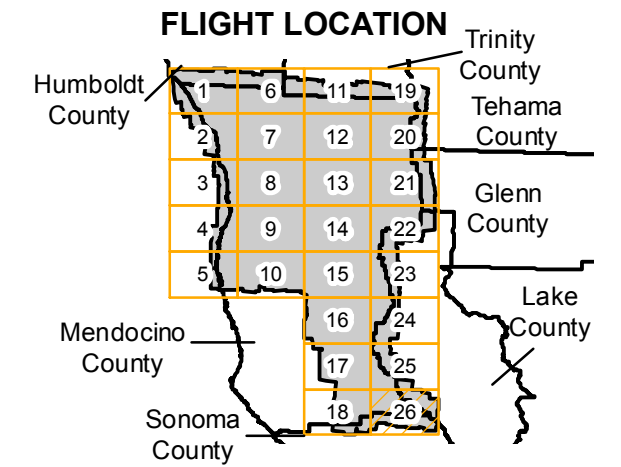
CVN-1941

Counties: Mendocino, Tehama, Glenn, Trinity, Humboldt, Lake, Sonoma
 Flight date(s): 09-12-1941 to 09-14-1942
 Scale: 1:20,000
 Overlap: 60%

Complete Metadata:
<https://www.library.ucsb.edu/src/airphotos/aerial-photography-information>

Note: Coverage includes Hopland, Laytonville, Leggett, Redwood Valley, Round Valley, Piercy, Willits, Yorkville, and surrounding areas.

- MIL owns frame
- MIL does not own frame



Sources: Esri, HERE, Garmin, Intermap, increment P Corp., GEBCO, USGS, FAO, NPS, NRCAN, GeoBase, IGN, Kadaster NL, Ordnance Survey, Esri Japan, METI, Esri China (Hong Kong), swisstopo, © OpenStreetMap contributors, and the GIS User Community

0 2 4 8 Miles

Index to Aerial Photography
 Page 26 of 26

Scale of this index: 1:110,000