C-4660 (Hidalgo)

Counties: Hidalgo (Texas), Tamaulipas (Mexico)
Flight date(s): 08-24-1937 to 11-25-1937
Scale: 1:12,000
Overlap: 60-90%

Complete Metadata:
https://www.library.ucsb.edu/src/airphotos/aerial-photography-information

Note: Lower Rio Grande River: Gulf of Mexico to Zapata, Texas. Imagery acquired from Whittier College, January 2013.

FLIGHT LOCATION

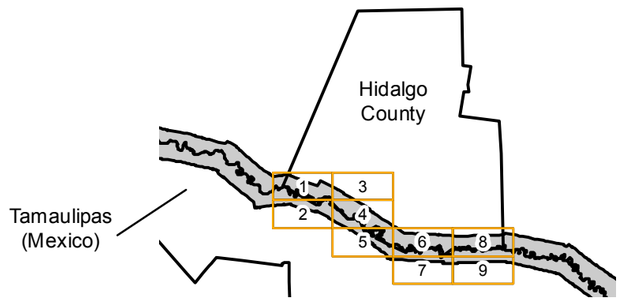

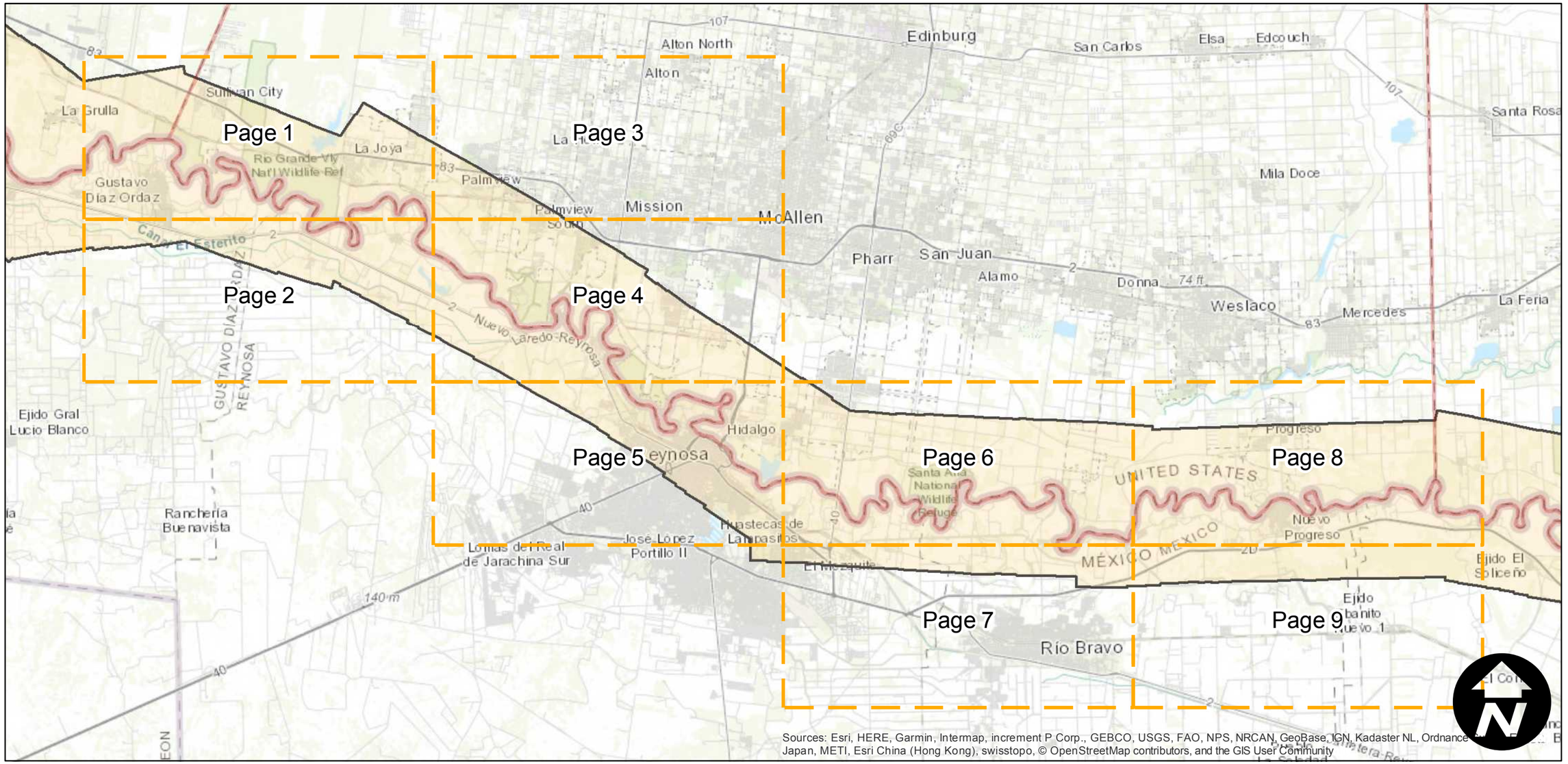

0 4 8 16 Miles

Index to Aerial Photography
Page Key

Scale of this index: 1:235,000

C-4660 (Hidalgo)

Counties: Hidalgo (Texas), Tamaulipas (Mexico)
Flight date(s): 08-24-1937 to 11-25-1937
Scale: 1:12,000
Overlap: 60-90%

Complete Metadata:
https://www.library.ucsb.edu/src/airphotos/aerial-photography-information

Note: Lower Rio Grande River: Gulf of Mexico to Zapata, Texas. Imagery acquired from Whittier College, January 2013.

FLIGHT LOCATION

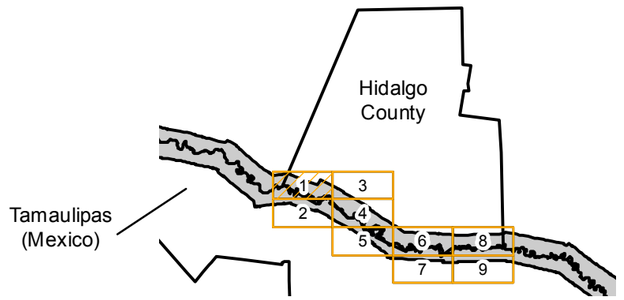

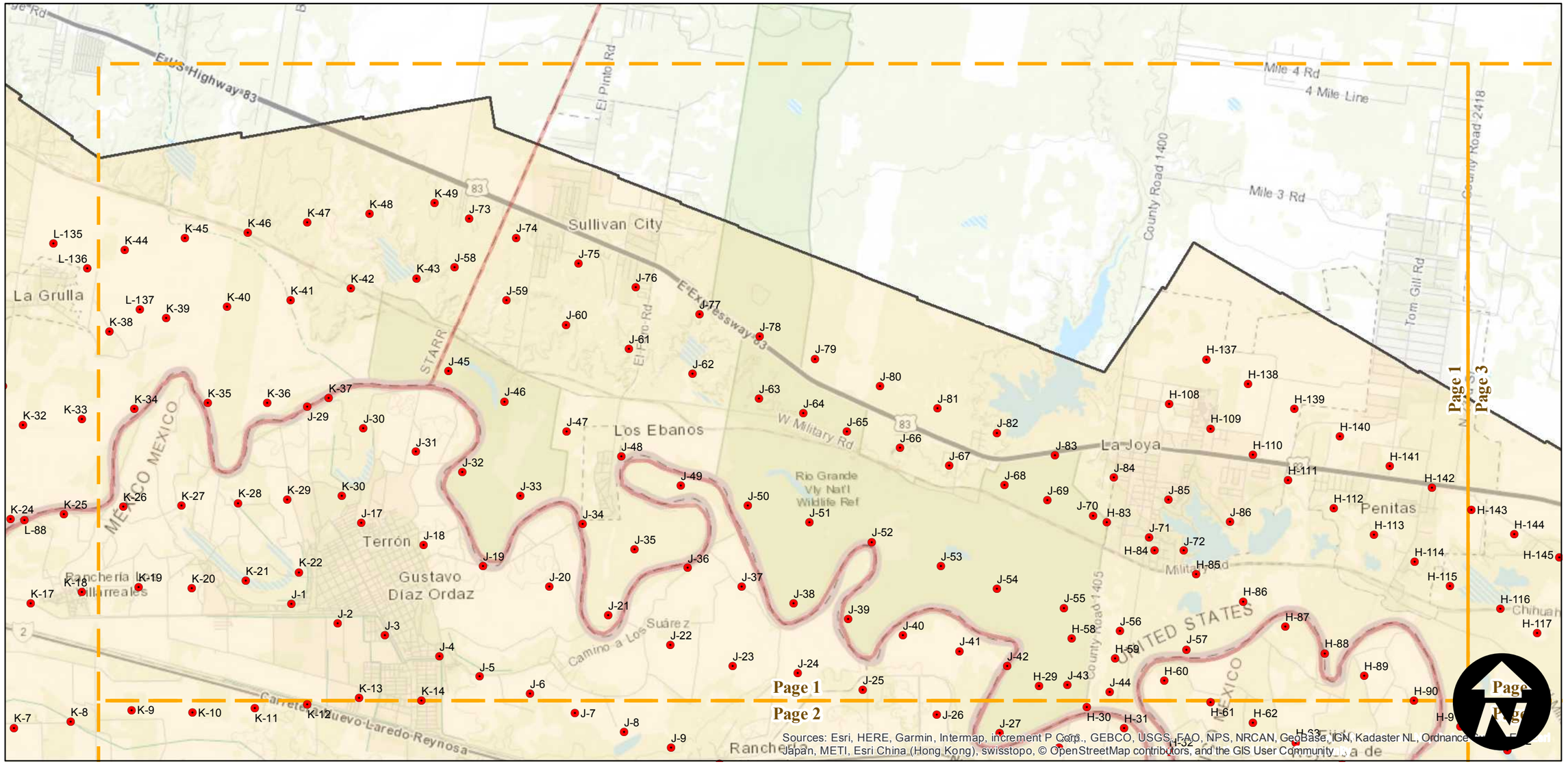

0 1 2 4 Miles

Index to Aerial Photography
Page 1 of 9

Scale of this index: 1:60,000

C-4660 (Hidalgo)

Counties: Hidalgo (Texas), Tamaulipas (Mexico)
Flight date(s): 08-24-1937 to 11-25-1937
Scale: 1:12,000
Overlap: 60-90%

Complete Metadata:
https://www.library.ucsb.edu/src/airphotos/aerial-photography-information

Note: Lower Rio Grande River: Gulf of Mexico to Zapata, Texas. Imagery acquired from Whittier College, January 2013.

FLIGHT LOCATION

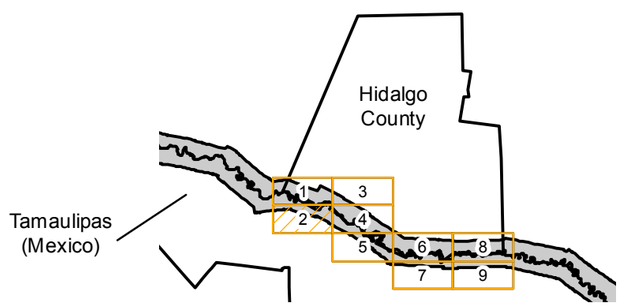

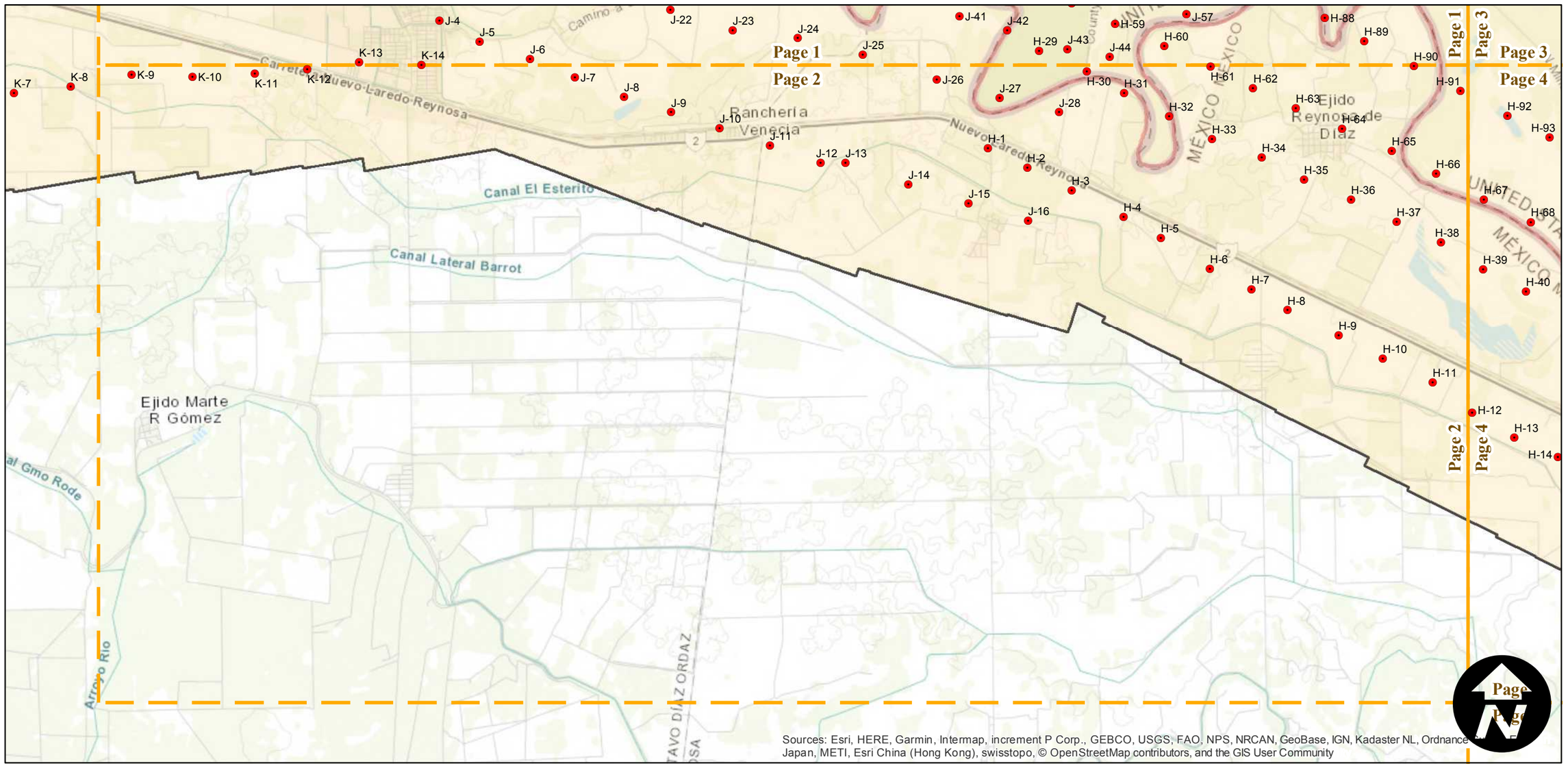

0 1 2 4 Miles

Scale of this index: 1:60,000

C-4660 (Hidalgo)

Counties: Hidalgo (Texas), Tamaulipas (Mexico)
Flight date(s): 08-24-1937 to 11-25-1937
Scale: 1:12,000
Overlap: 60-90%

Complete Metadata:
https://www.library.ucsb.edu/src/airphotos/aerial-photography-information

Note: Lower Rio Grande River: Gulf of Mexico to Zapata, Texas. Imagery acquired from Whittier College, January 2013.

FLIGHT LOCATION

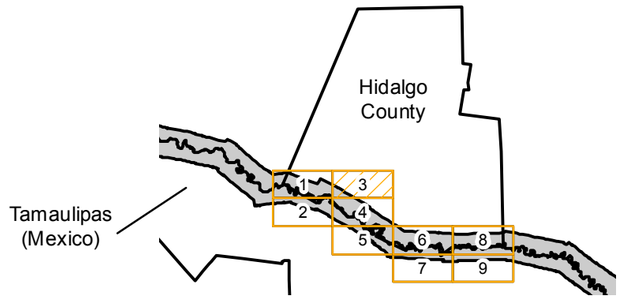

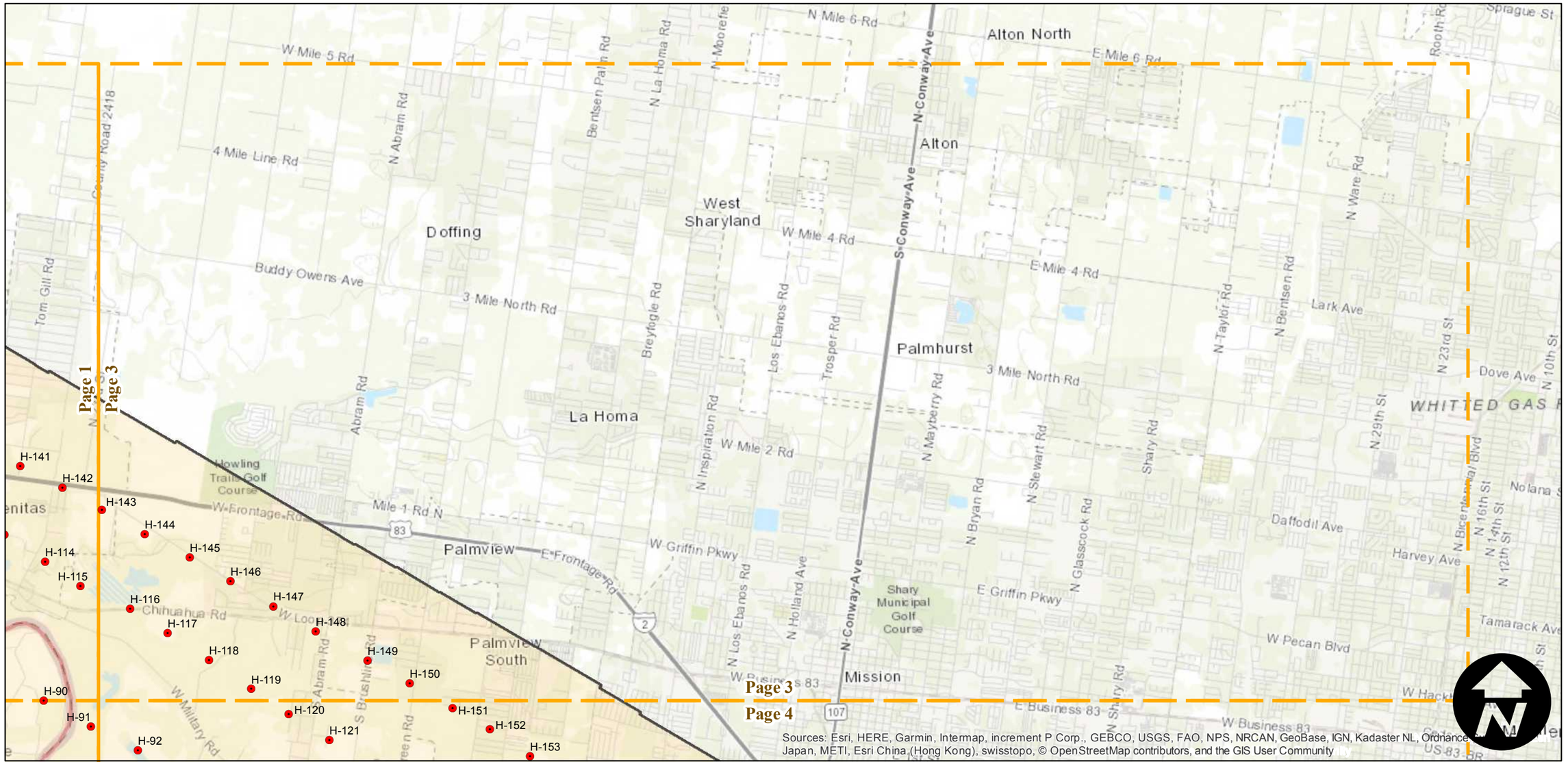

Sources: Esri, HERE, Garmin, Intermap, increment P Corp., GEBCO, USGS, FAO, NPS, NRCAN, GeoBase, IGN, Kadaster NL, Ordnance Survey, Esri Japan, METI, Esri China (Hong Kong), swisstopo, © OpenStreetMap contributors, and the GIS User Community

0 1 2 4 Miles

Index to Aerial Photography
Page 3 of 9

Scale of this index: 1:60,000

C-4660 (Hidalgo)

Counties: Hidalgo (Texas), Tamaulipas (Mexico)
Flight date(s): 08-24-1937 to 11-25-1937
Scale: 1:12,000
Overlap: 60-90%

Complete Metadata:
https://www.library.ucsb.edu/src/airphotos/aerial-photography-information

Note: Lower Rio Grande River: Gulf of Mexico to Zapata, Texas. Imagery acquired from Whittier College, January 2013.

FLIGHT LOCATION

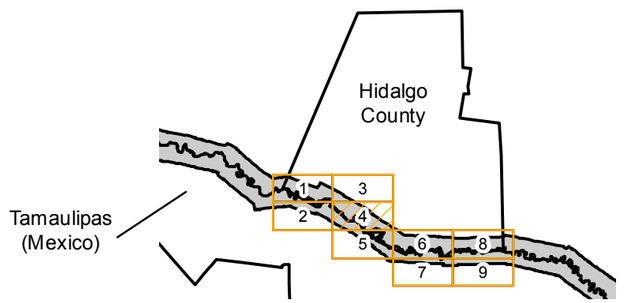

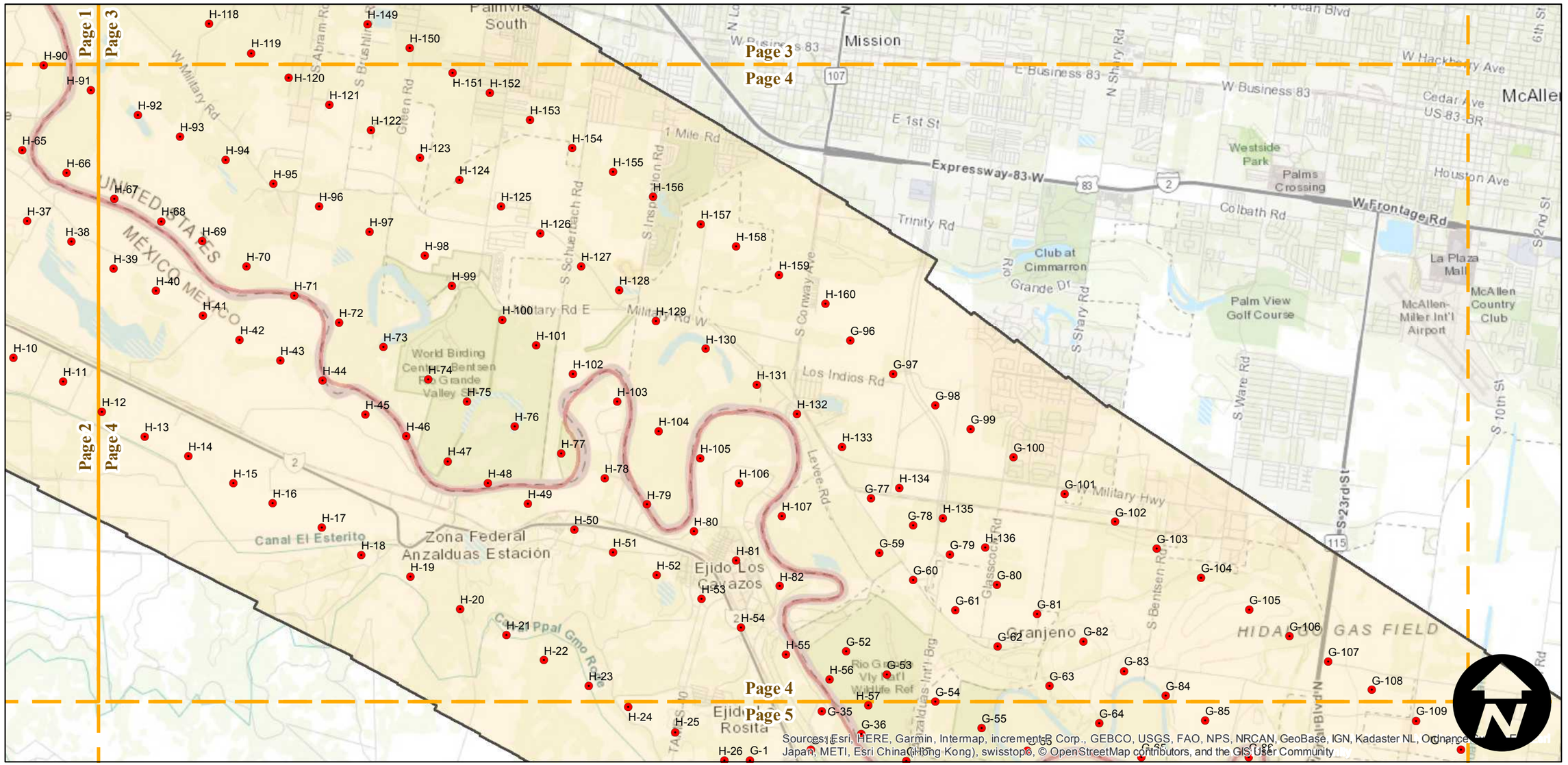

0 1 2 4 Miles

Index to Aerial Photography
Page 4 of 9

Scale of this index: 1:60,000

C-4660 (Hidalgo)

Counties: Hidalgo (Texas), Tamaulipas (Mexico)
Flight date(s): 08-24-1937 to 11-25-1937
Scale: 1:12,000
Overlap: 60-90%

Complete Metadata:
https://www.library.ucsb.edu/src/airphotos/aerial-photography-information

Note: Lower Rio Grande River: Gulf of Mexico to Zapata, Texas. Imagery acquired from Whittier College, January 2013.

FLIGHT LOCATION

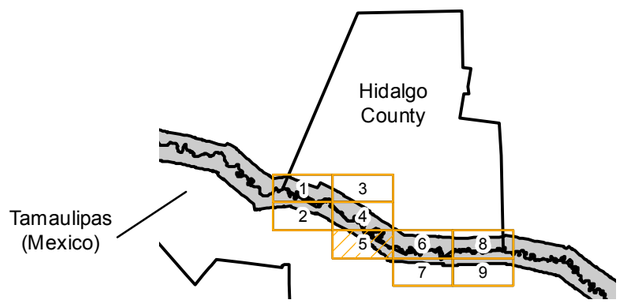

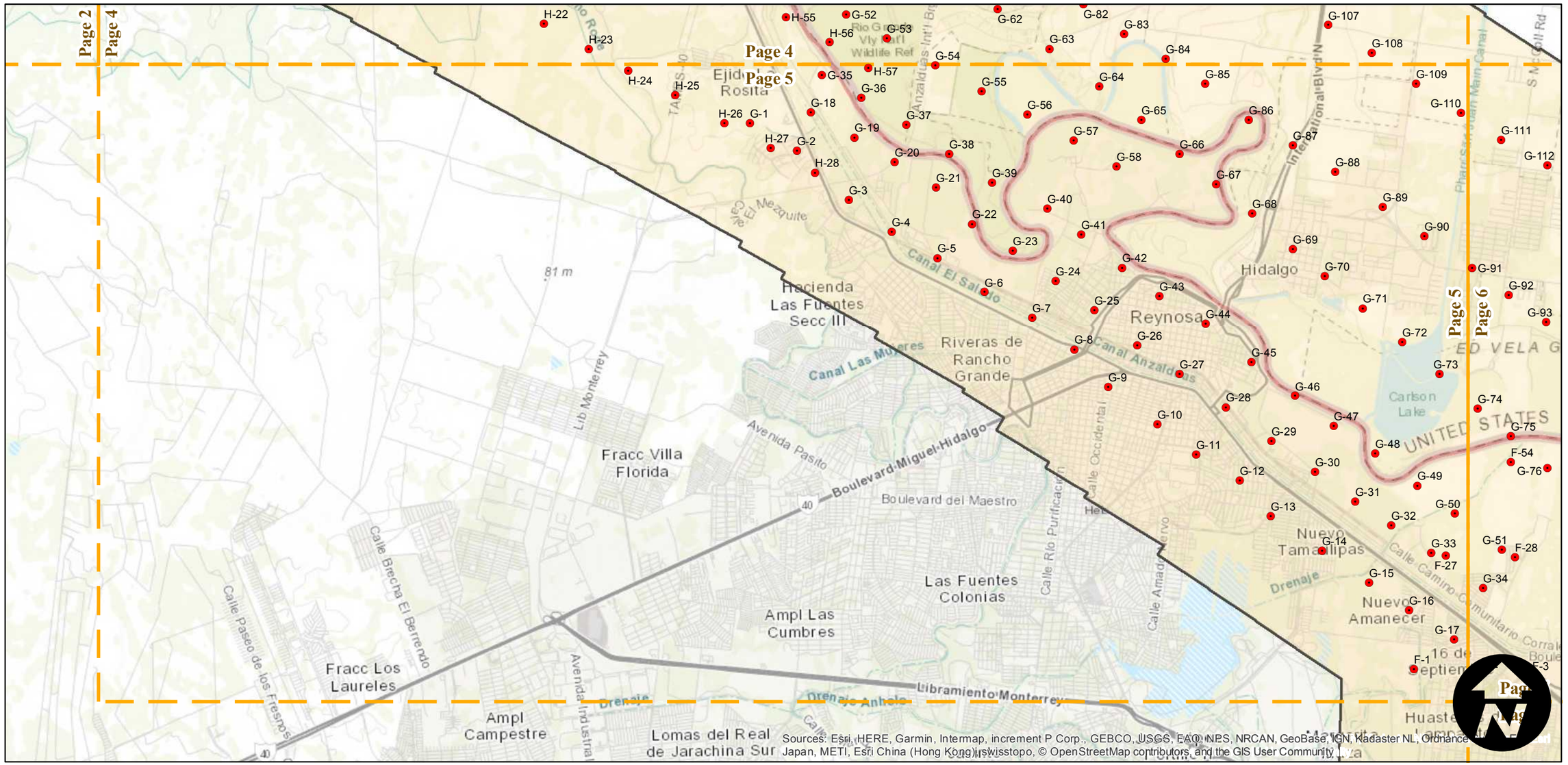

0 1 2 4 Miles

Index to Aerial Photography
Page 5 of 9

Scale of this index: 1:60,000

C-4660 (Hidalgo)

Counties: Hidalgo (Texas), Tamaulipas (Mexico)
Flight date(s): 08-24-1937 to 11-25-1937
Scale: 1:12,000
Overlap: 60-90%

Complete Metadata:
https://www.library.ucsb.edu/src/airphotos/aerial-photography-information

Note: Lower Rio Grande River: Gulf of Mexico to Zapata, Texas. Imagery acquired from Whittier College, January 2013.

FLIGHT LOCATION

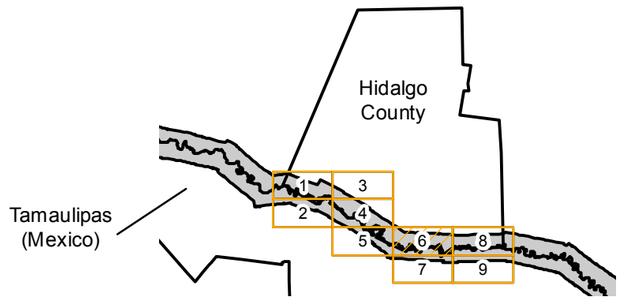

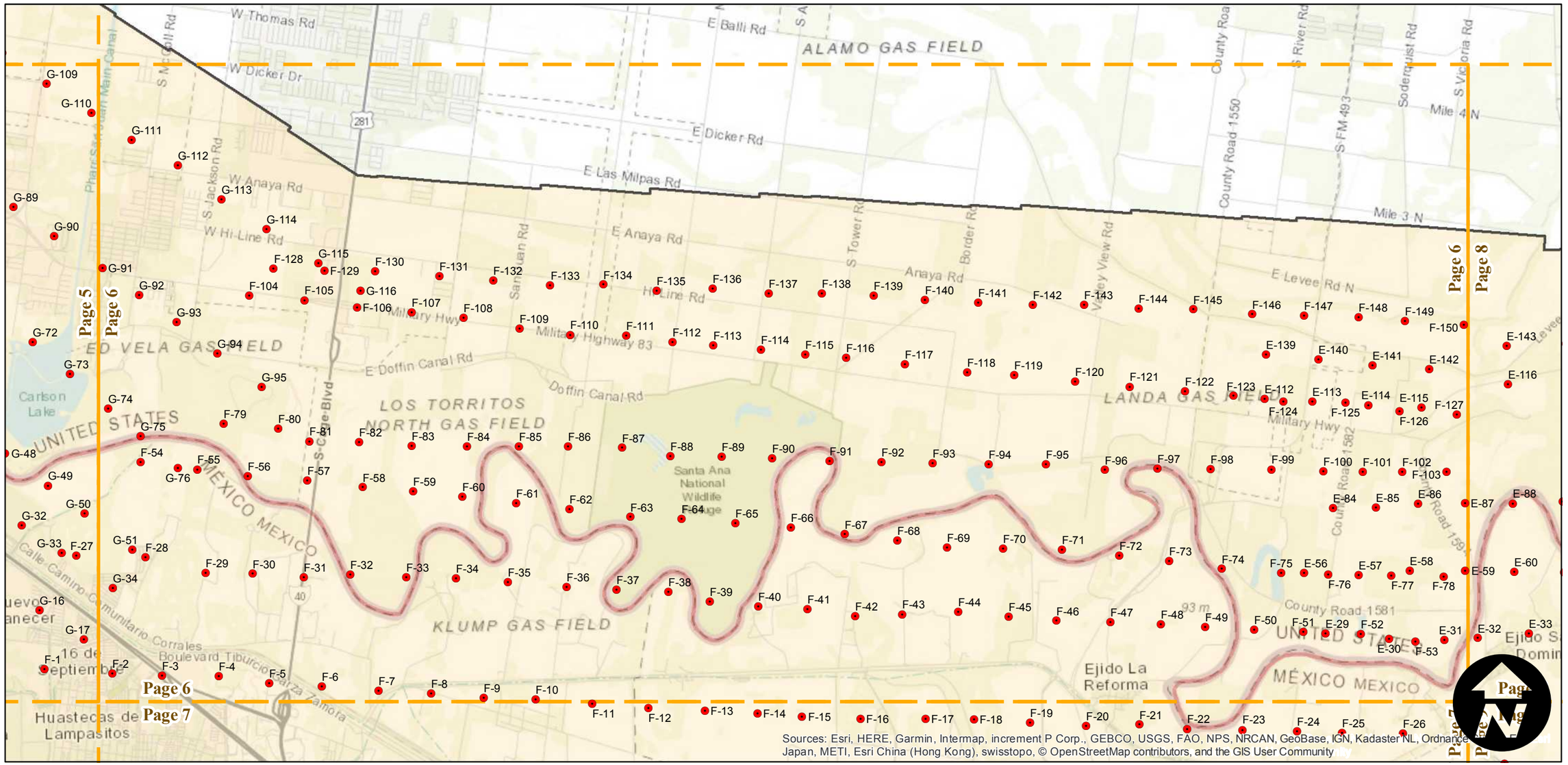

0 1 2 4 Miles

Scale of this index: 1:60,000

C-4660 (Hidalgo)

Counties: Hidalgo (Texas), Tamaulipas (Mexico)
Flight date(s): 08-24-1937 to 11-25-1937
Scale: 1:12,000
Overlap: 60-90%

Complete Metadata:
https://www.library.ucsb.edu/src/airphotos/aerial-photography-information

Note: Lower Rio Grande River: Gulf of Mexico to Zapata, Texas. Imagery acquired from Whittier College, January 2013.

FLIGHT LOCATION

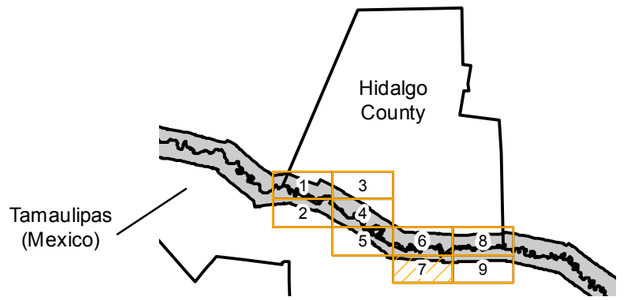

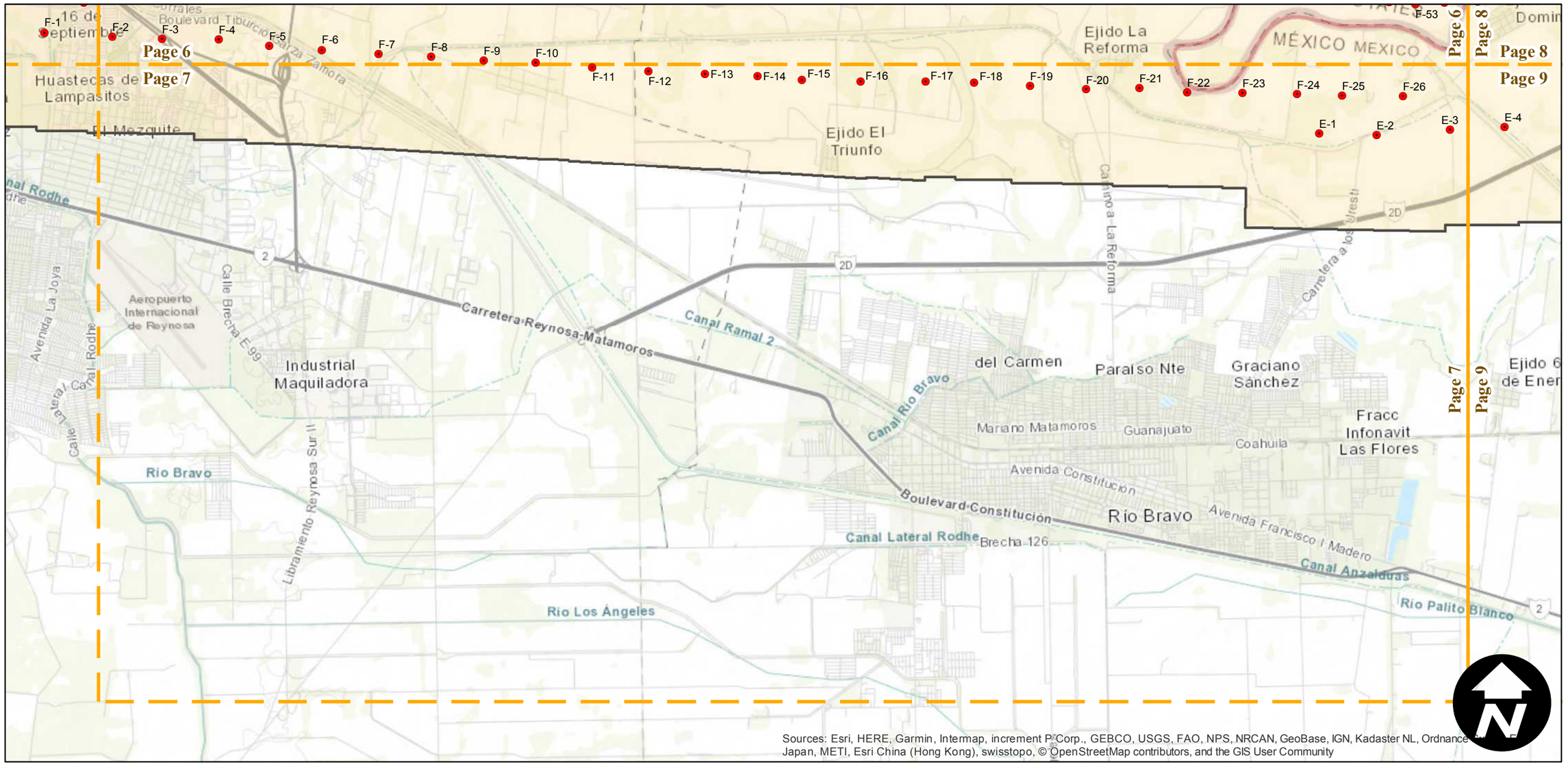

Sources: Esri, HERE, Garmin, Intermap, increment P Corp., GEBCO, USGS, FAO, NPS, NRCAN, GeoBase, IGN, Kadaster NL, Ordnance Survey, Esri Japan, METI, Esri China (Hong Kong), swisstopo, © OpenStreetMap contributors, and the GIS User Community

0 1 2 4 Miles

Scale of this index: 1:60,000

C-4660 (Hidalgo)

Counties: Hidalgo (Texas), Tamaulipas (Mexico)
Flight date(s): 08-24-1937 to 11-25-1937
Scale: 1:12,000
Overlap: 60-90%

Complete Metadata:
https://www.library.ucsb.edu/src/airphotos/aerial-photography-information

Note: Lower Rio Grande River: Gulf of Mexico to Zapata, Texas. Imagery acquired from Whittier College, January 2013.

FLIGHT LOCATION

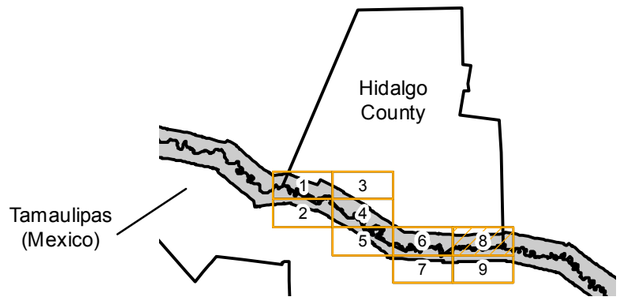

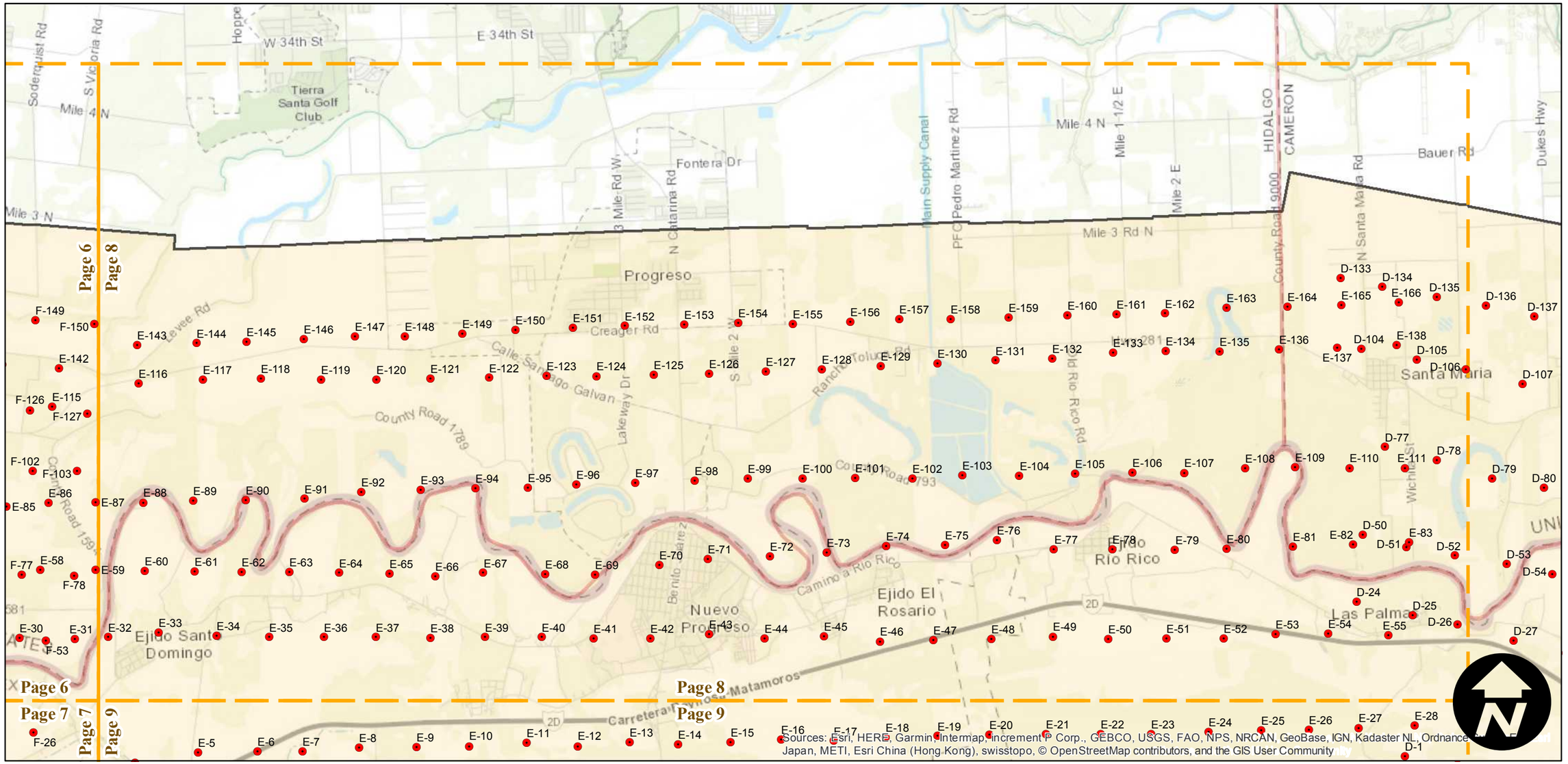

Sources: Esri, HERE, Garmin, Intermap, increment P Corp., GEBCO, USGS, FAO, NPS, NRCAN, GeoBase, IGN, Kadaster NL, Ordnance Survey, Esri Japan, METI, Esri China (Hong Kong), swisstopo, © OpenStreetMap contributors, and the GIS User Community

0 1 2 4 Miles

Index to Aerial Photography
Page 8 of 9

Scale of this index: 1:60,000

C-4660 (Hidalgo)

Counties: Hidalgo (Texas), Tamaulipas (Mexico)
Flight date(s): 08-24-1937 to 11-25-1937
Scale: 1:12,000
Overlap: 60-90%

Complete Metadata:
https://www.library.ucsb.edu/src/airphotos/aerial-photography-information

Note: Lower Rio Grande River: Gulf of Mexico to Zapata, Texas. Imagery acquired from Whittier College, January 2013.

FLIGHT LOCATION

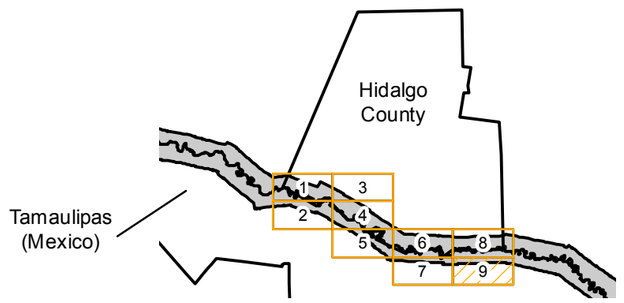

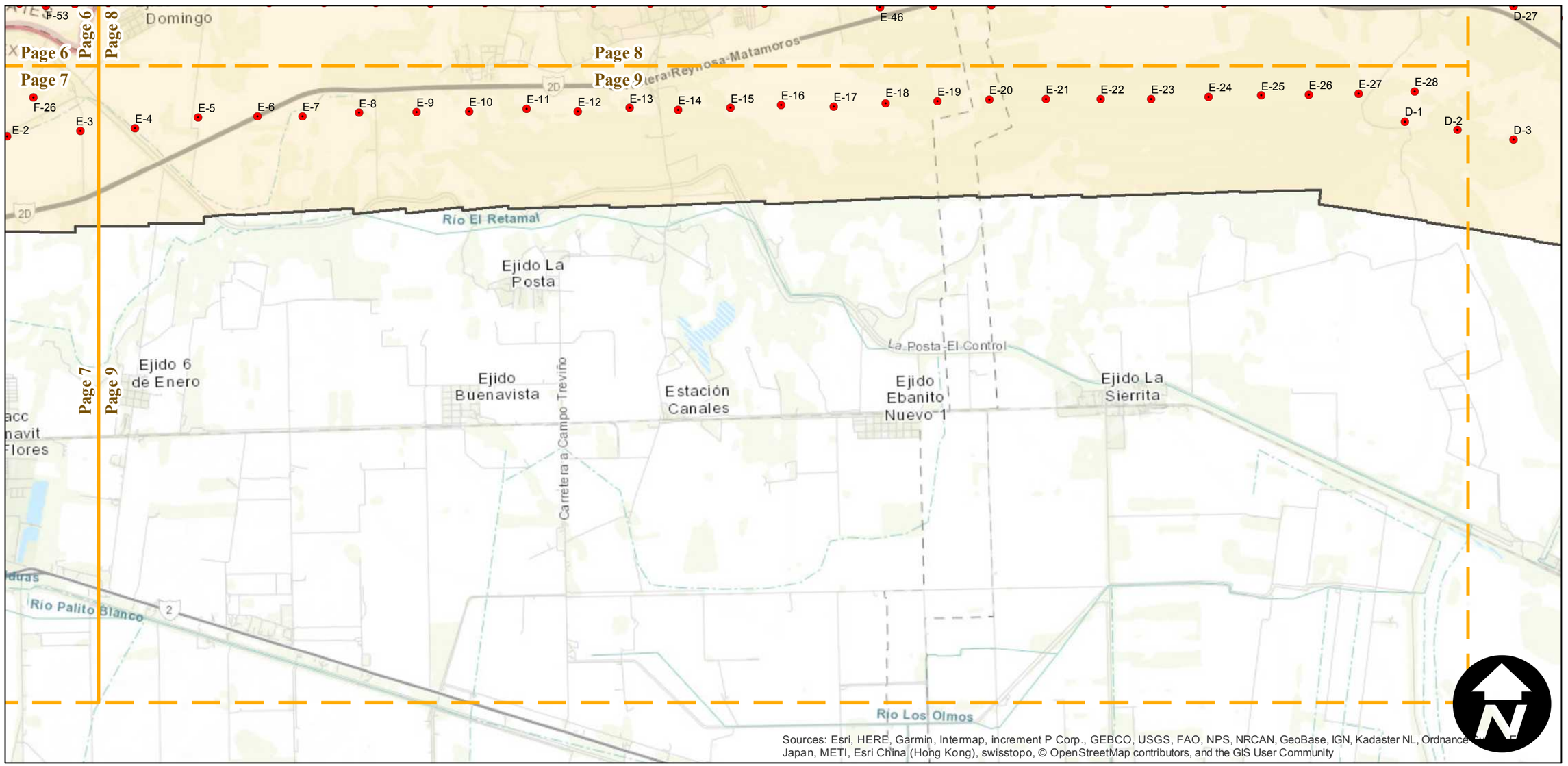

0 1 2 4 Miles

Index to Aerial Photography
Page 9 of 9

Scale of this index: 1:60,000