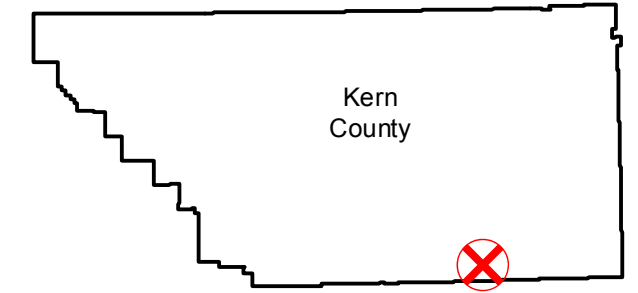


C-4472


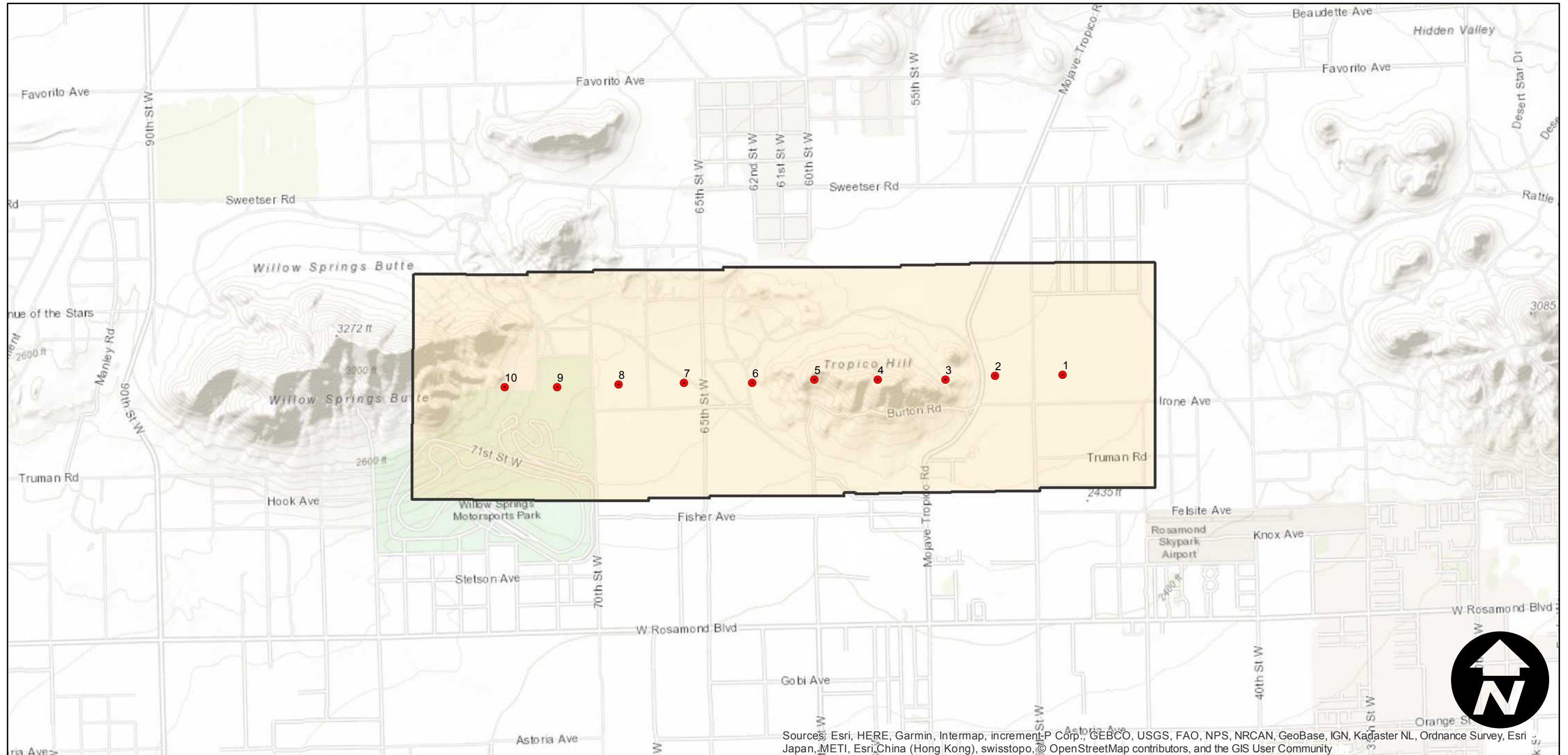
Counties: Kern
Flight date(s): 04-04-1937
Scale: 1:7,200
Overlap: 60%

Note: Rosamond: Tropico Hill. Imagery acquired January 2013. Nitrate negatives scanned, July 2015.

FLIGHT LOCATION



Complete Metadata:
<https://www.library.ucsb.edu/src/airphotos/aerial-photography-information>



Sources: Esri, HERE, Garmin, Intermap, increment P Corp., GEBCO, USGS, FAO, NPS, NRCAN, GeoBase, IGN, Kadaster NL, Ordnance Survey, Esri Japan, METI, Esri, China (Hong Kong), swisstopo, © OpenStreetMap contributors, and the GIS User Community