

C-311B

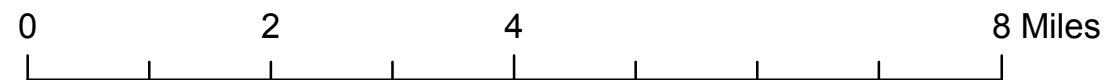
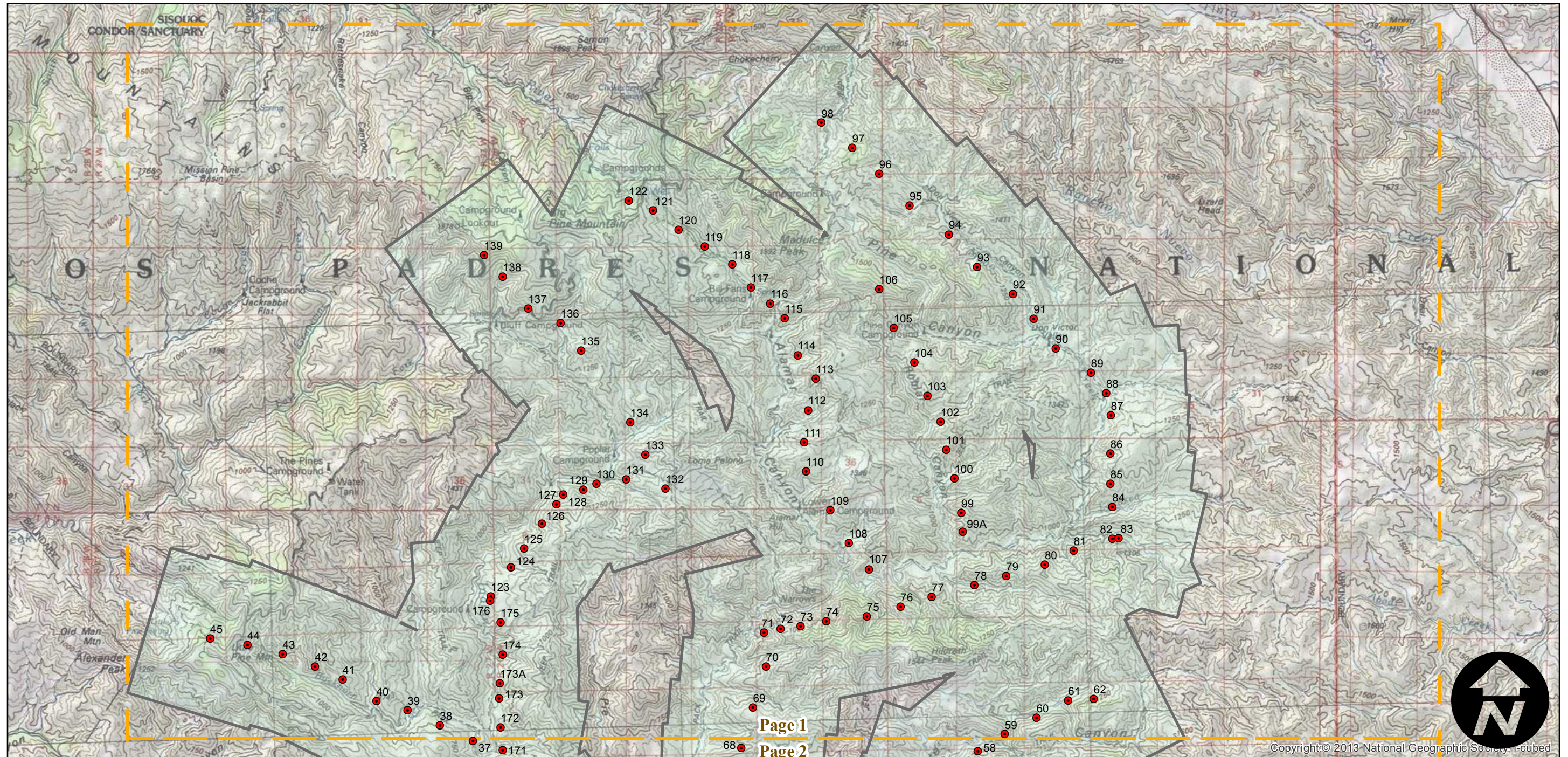
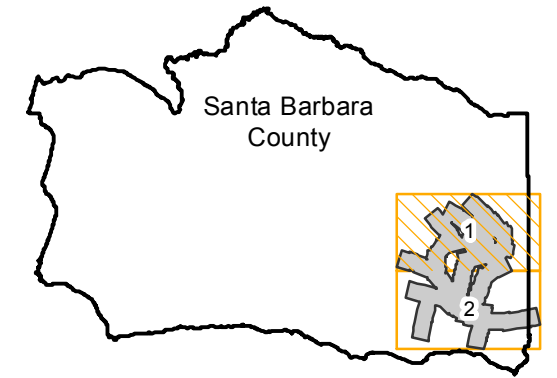
Counties: Santa Barbara
Flight date(s): 01-26-1928 to 01-26-1934
Scale: 1:18,000
Overlap: 60%

Complete Metadata:
<http://www.library.ucsb.edu/mil/aerial-photography-tools>

Note: Los Padres National Forest, Gibraltar Reservoir, Jameson Lake. Prints and nitrate film acquired from Whittier College, January 2013; prints were scanned. Frames labeled with "B" prefix were taken 1-26-1934.

- MIL owns frame
- MIL does not own frame

FLIGHT LOCATION



C-311B

Counties: Santa Barbara
Flight date(s): 01-26-1928 to 01-26-1934
Scale: 1:18,000
Overlap: 60%

Complete Metadata:
<http://www.library.ucsb.edu/mil/aerial-photography-tools>

Note: Los Padres National Forest, Gibraltar Reservoir, Jameson Lake. Prints and nitrate film acquired from Whittier College, January 2013; prints were scanned. Frames labeled with "B" prefix were taken 1-26-1934.

- MIL owns frame
- MIL does not own frame

FLIGHT LOCATION

