

C-2920

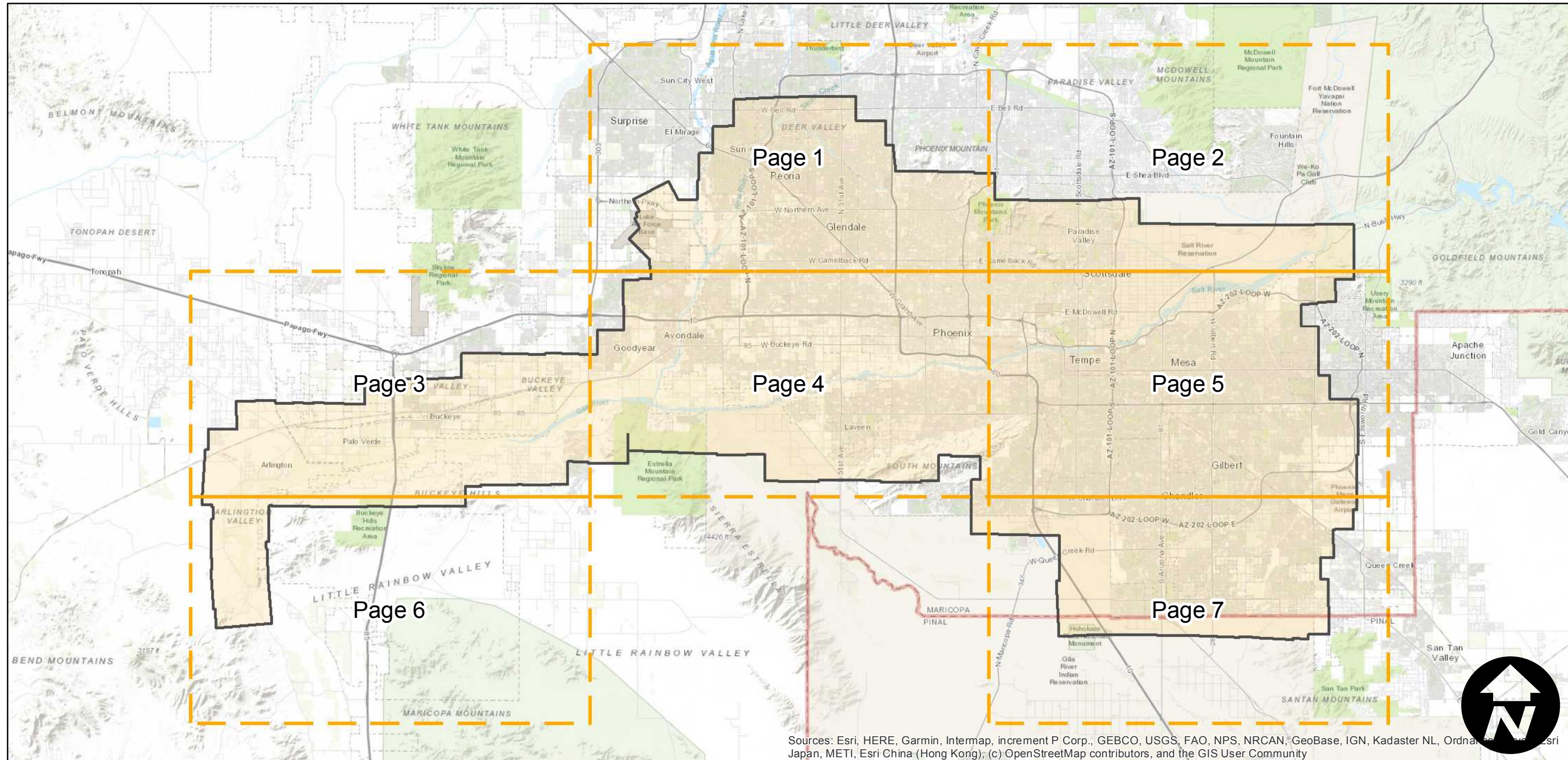
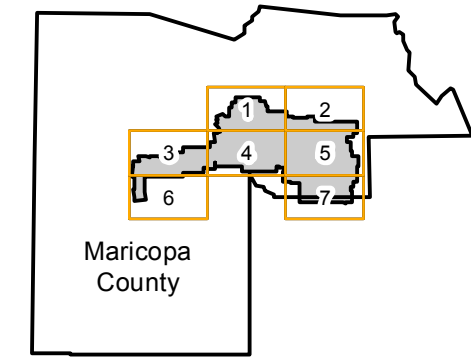
Counties: Maricopa (Arizona)
Flight date(s): 02-01-1934 to 02-28-1934
Scale: 1:22,560
Overlap: 60%

Complete Metadata:
<https://www.library.ucsb.edu/src/airphotos/aerial-photography-information>

Note: Phoenix area: Alhambra to Tempe and Indian School Road to Salt River. Not all photographs in this flight held in MIL's collection. Copy negatives acquired from Teledyne, Inc. were made from original nitrate film. Prints and nitrate film acquired from Whittier College, January 2013. Nitrate negatives scanned April 2015.

- MIL owns frame
- MIL does not own frame

FLIGHT LOCATION



0 5 10 20 Miles

Index to Aerial Photography
Page Key

Scale of this index: 1:390,000

C-2920

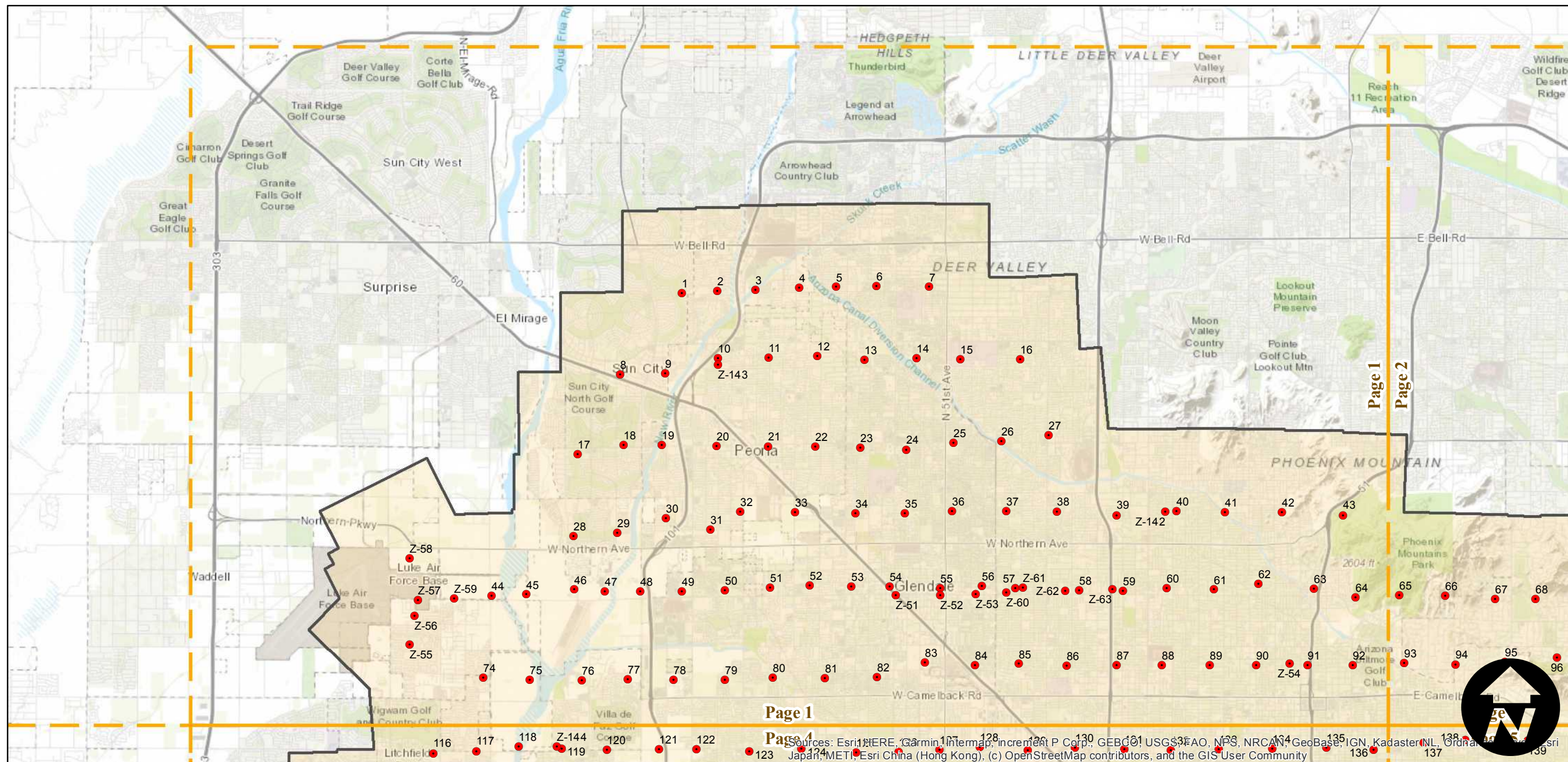
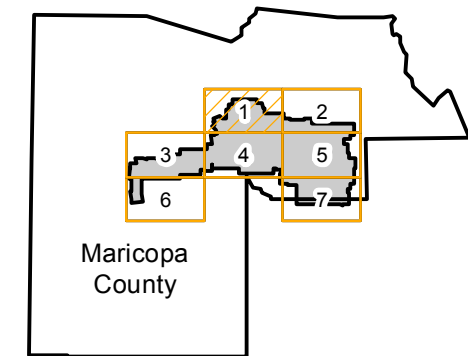
Counties: Maricopa (Arizona)
 Flight date(s): 02-01-1934 to 02-28-1934
 Scale: 1:22,560
 Overlap: 60%

Complete Metadata:
<https://www.library.ucsb.edu/src/airphotos/aerial-photography-information>

Note: Phoenix area: Alhambra to Tempe and Indian School Road to Salt River. Not all photographs in this flight held in MIL's collection. Copy negatives acquired from Teledyne, Inc. were made from original nitrate film. Prints and nitrate film acquired from Whittier College, January 2013. Nitrate negatives scanned April 2015.

- MIL owns frame
- MIL does not own frame

FLIGHT LOCATION



0 2 4 8 Miles

Index to Aerial Photography
 Page 1 of 7

Scale of this index: 1:130,000

Sources: Esri, HERE, Garmin, Intermap, increment P Corp., GEBCO, USGS, FAO, NPS, NRCAN, GeoBase, IGN, Kadaster NL, Ordnance Survey, Esri Japan, METI, Esri China (Hong Kong), (c) OpenStreetMap contributors, and the GIS User Community

C-2920


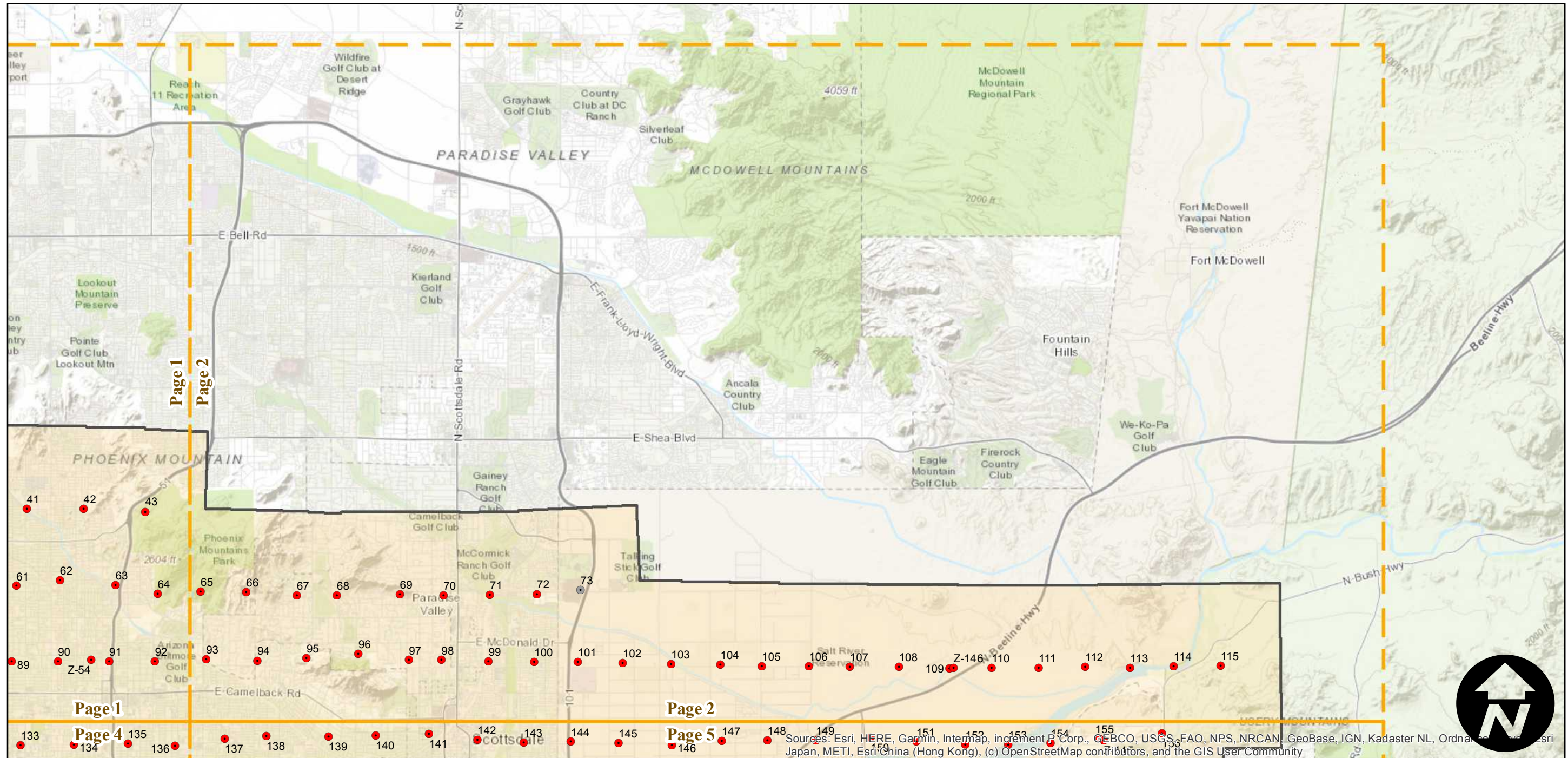
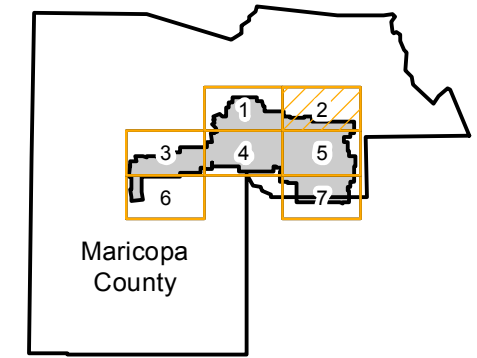
Counties: Maricopa (Arizona)
 Flight date(s): 02-01-1934 to 02-28-1934
 Scale: 1:22,560
 Overlap: 60%

Complete Metadata:
<https://www.library.ucsb.edu/src/airphotos/aerial-photography-information>

Note: Phoenix area: Alhambra to Tempe and Indian School Road to Salt River. Not all photographs in this flight held in MIL's collection. Copy negatives acquired from Teledyne, Inc. were made from original nitrate film. Prints and nitrate film acquired from Whittier College, January 2013. Nitrate negatives scanned April 2015.

- MIL owns frame
- MIL does not own frame

FLIGHT LOCATION



Sources: Esri, HERE, Garmin, Intermap, increment P Corp., GEBCO, USGS, FAO, NPS, NRCAN, GeoBase, IGN, Kadaster NL, Ordnance Survey, Esri Japan, METI, Esri China (Hong Kong), (c) OpenStreetMap contributors, and the GIS User Community

C-2920

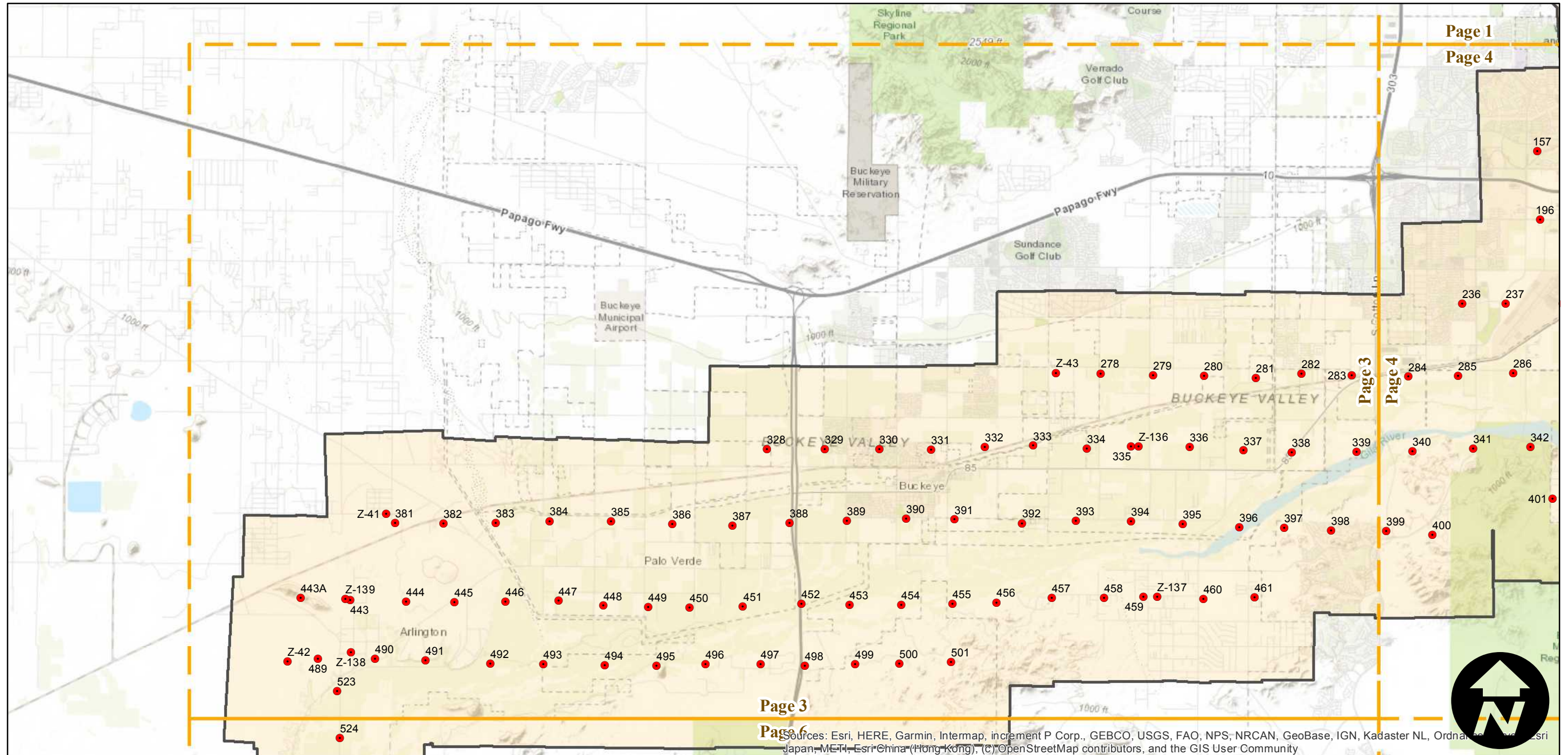
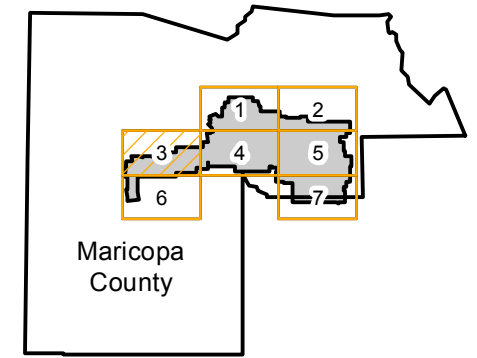
Counties: Maricopa (Arizona)
Flight date(s): 02-01-1934 to 02-28-1934
Scale: 1:22,560
Overlap: 60%

Complete Metadata:
<https://www.library.ucsb.edu/src/airphotos/aerial-photography-information>

Note: Phoenix area: Alhambra to Tempe and Indian School Road to Salt River. Not all photographs in this flight held in MIL's collection. Copy negatives acquired from Teledyne, Inc. were made from original nitrate film. Prints and nitrate film acquired from Whittier College, January 2013. Nitrate negatives scanned April 2015.

- MIL owns frame
- MIL does not own frame

FLIGHT LOCATION



0 2 4 8 Miles

Index to Aerial Photography
Page 3 of 7

Scale of this index: 1:130,000

C-2920

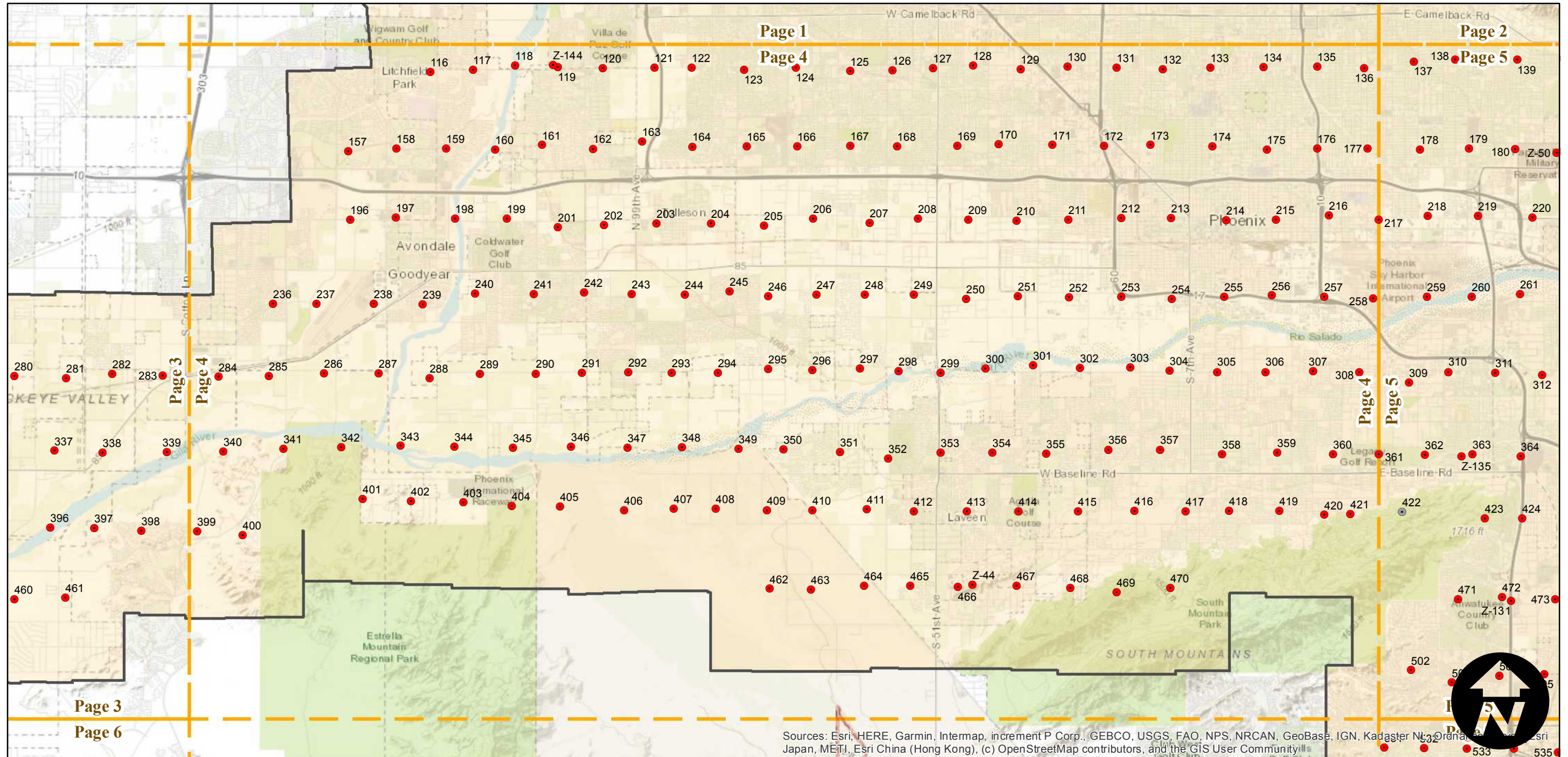
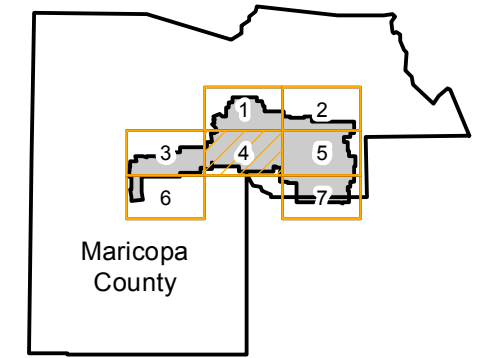
Counties: Maricopa (Arizona)
Flight date(s): 02-01-1934 to 02-28-1934
Scale: 1:22,560
Overlap: 60%

Complete Metadata:
<https://www.library.ucsb.edu/src/airphotos/aerial-photography-information>

Note: Phoenix area: Alhambra to Tempe and Indian School Road to Salt River. Not all photographs in this flight held in MIL's collection. Copy negatives acquired from Teledyne, Inc. were made from original nitrate film. Prints and nitrate film acquired from Whittier College, January 2013. Nitrate negatives scanned April 2015.

- MIL owns frame
- MIL does not own frame

FLIGHT LOCATION



Sources: Esri, HERE, Garmin, Intermap, increment P Corp., GEBCO, USGS, FAO, NPS, NRCAN, GeoBase, IGN, Kadaster NL, Ordnance Survey, Esri Japan, METI, Esri China (Hong Kong), (c) OpenStreetMap contributors, and the GIS User Community

0 2 4 8 Miles

Index to Aerial Photography
Page 4 of 7

Scale of this index: 1:130,000

C-2920


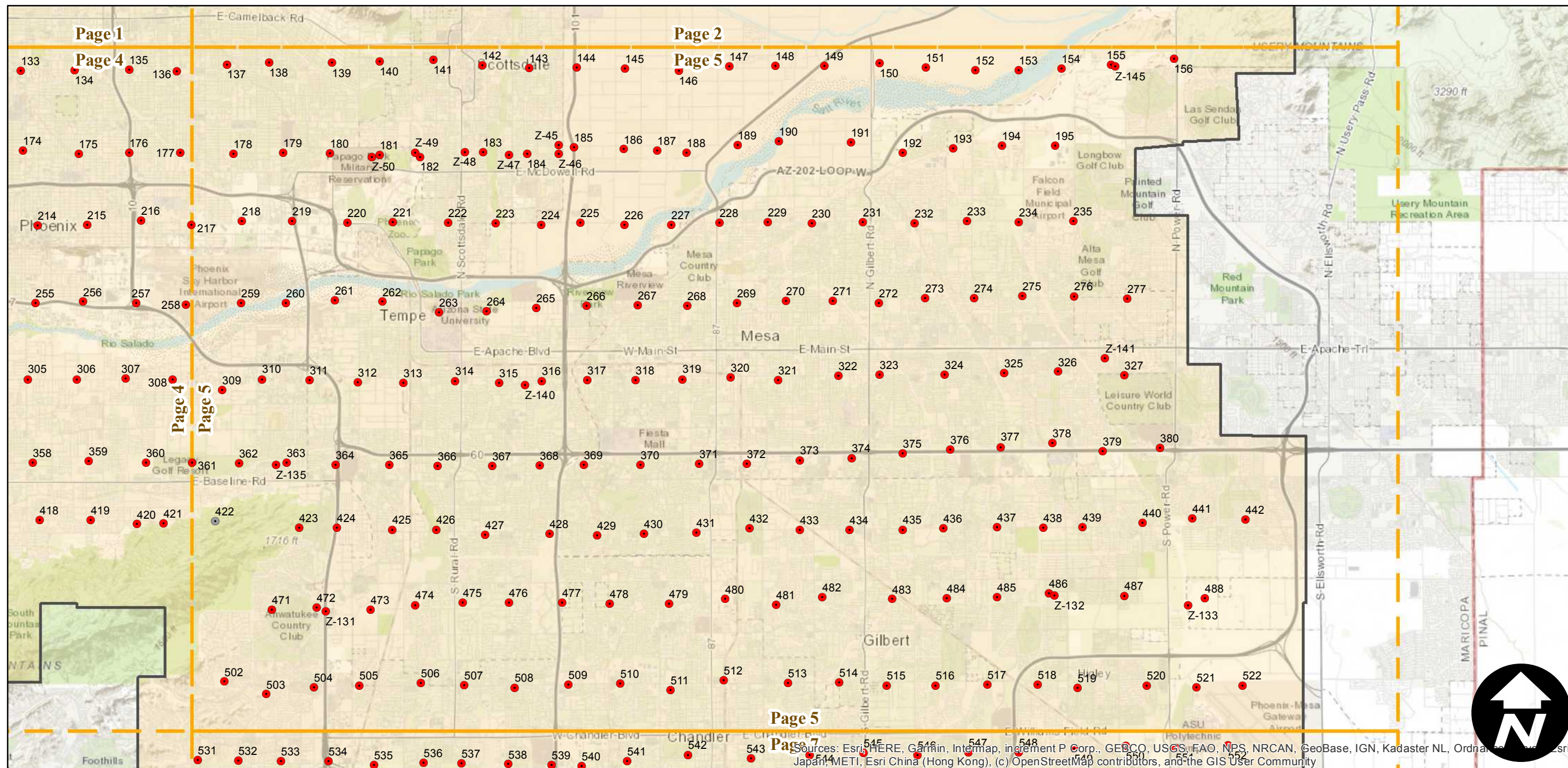
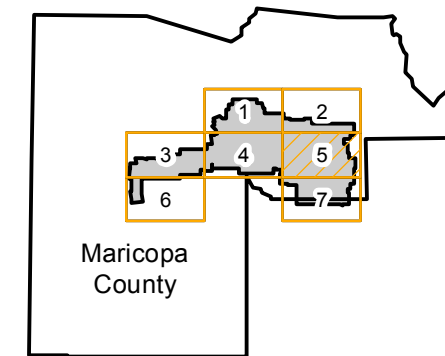
Counties: Maricopa (Arizona)
 Flight date(s): 02-01-1934 to 02-28-1934
 Scale: 1:22,560
 Overlap: 60%

Complete Metadata:
<https://www.library.ucsb.edu/src/airphotos/aerial-photography-information>

Note: Phoenix area: Alhambra to Tempe and Indian School Road to Salt River. Not all photographs in this flight held in MIL's collection. Copy negatives acquired from Teledyne, Inc. were made from original nitrate film. Prints and nitrate film acquired from Whittier College, January 2013. Nitrate negatives scanned April 2015.

- MIL owns frame
- MIL does not own frame

FLIGHT LOCATION



Sources: Esri, HERE, Garmin, Intermap, increment P Corp., GEBCO, USGS, FAO, NPS, NRCAN, GeoBase, IGN, Kadaster NL, Ordnance Survey, Esri Japan, METI, Esri China (Hong Kong), (c) OpenStreetMap contributors, and the GIS User Community

C-2920

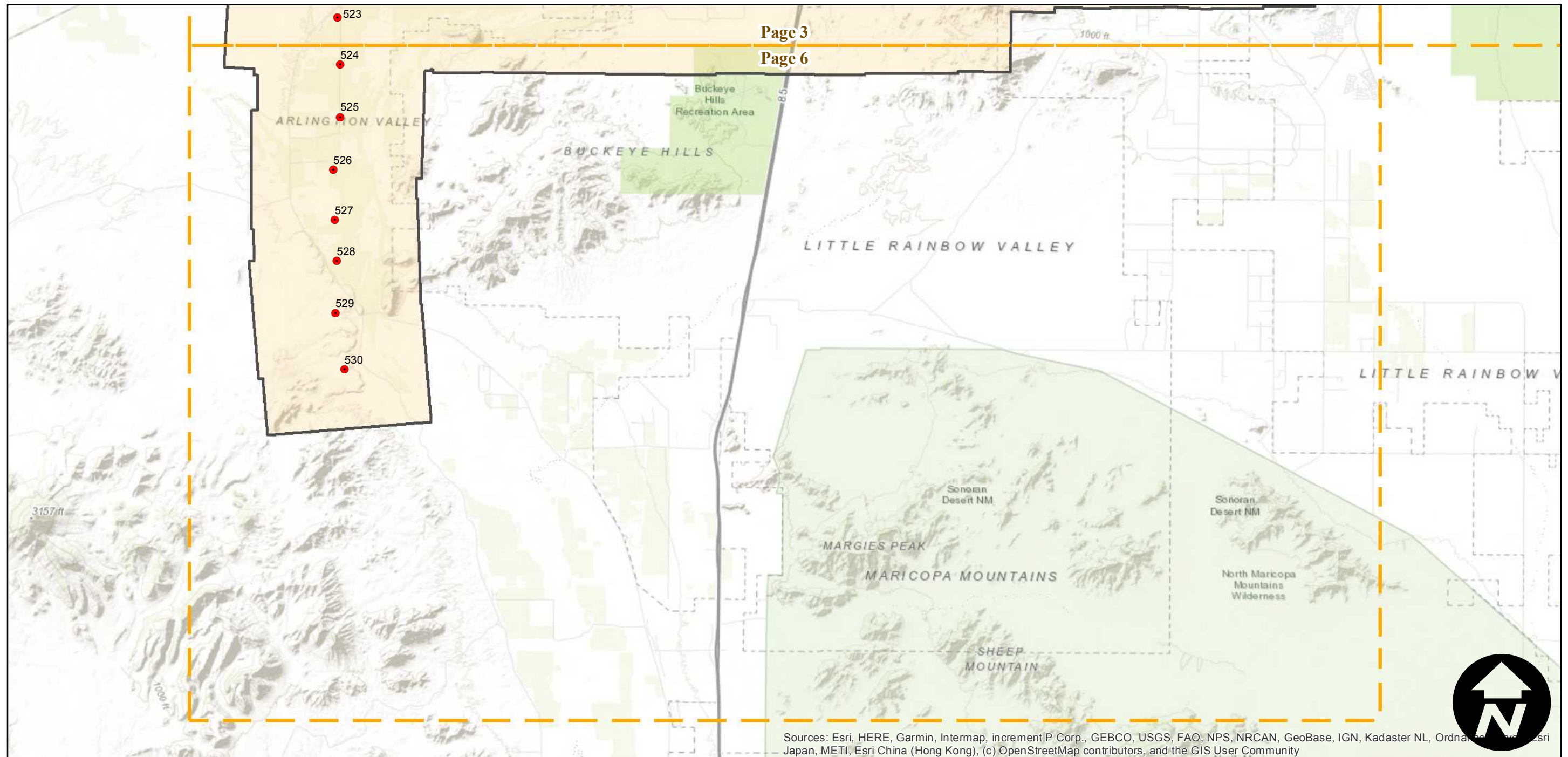
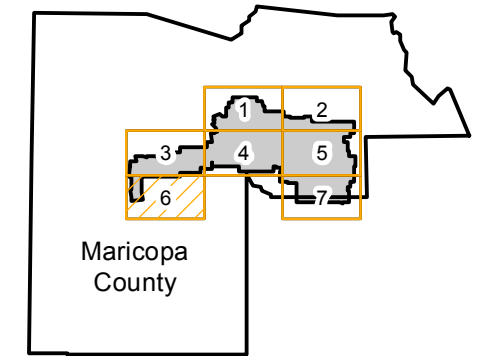
Counties: Maricopa (Arizona)
Flight date(s): 02-01-1934 to 02-28-1934
Scale: 1:22,560
Overlap: 60%

Complete Metadata:
<https://www.library.ucsb.edu/src/airphotos/aerial-photography-information>

Note: Phoenix area: Alhambra to Tempe and Indian School Road to Salt River. Not all photographs in this flight held in MIL's collection. Copy negatives acquired from Teledyne, Inc. were made from original nitrate film. Prints and nitrate film acquired from Whittier College, January 2013. Nitrate negatives scanned April 2015.

- MIL owns frame
- MIL does not own frame

FLIGHT LOCATION



0 2 4 8 Miles

Index to Aerial Photography
Page 6 of 7

Scale of this index: 1:130,000

C-2920

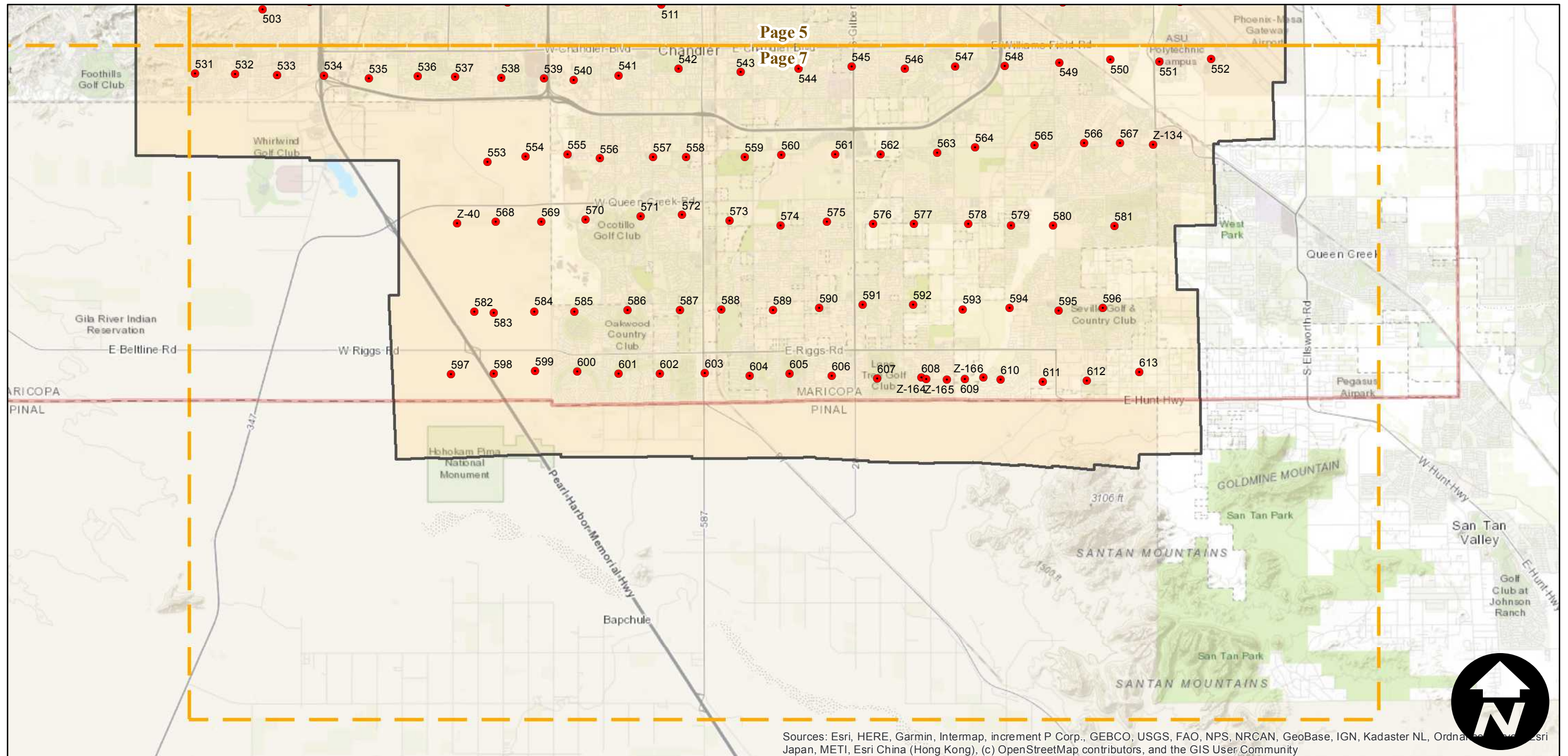
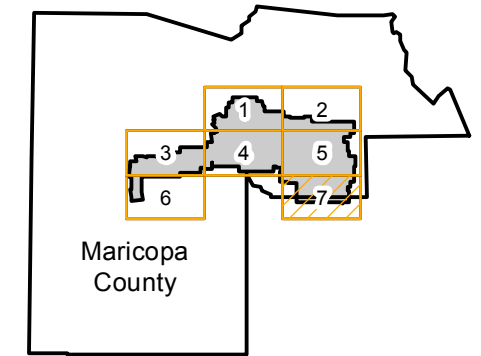
Counties: Maricopa (Arizona)
Flight date(s): 02-01-1934 to 02-28-1934
Scale: 1:22,560
Overlap: 60%

Complete Metadata:
<https://www.library.ucsb.edu/src/airphotos/aerial-photography-information>

Note: Phoenix area: Alhambra to Tempe and Indian School Road to Salt River. Not all photographs in this flight held in MIL's collection. Copy negatives acquired from Teledyne, Inc. were made from original nitrate film. Prints and nitrate film acquired from Whittier College, January 2013. Nitrate negatives scanned April 2015.

- MIL owns frame
- MIL does not own frame

FLIGHT LOCATION



0 2 4 8 Miles

Index to Aerial Photography
Page 7 of 7

Scale of this index: 1:130,000