

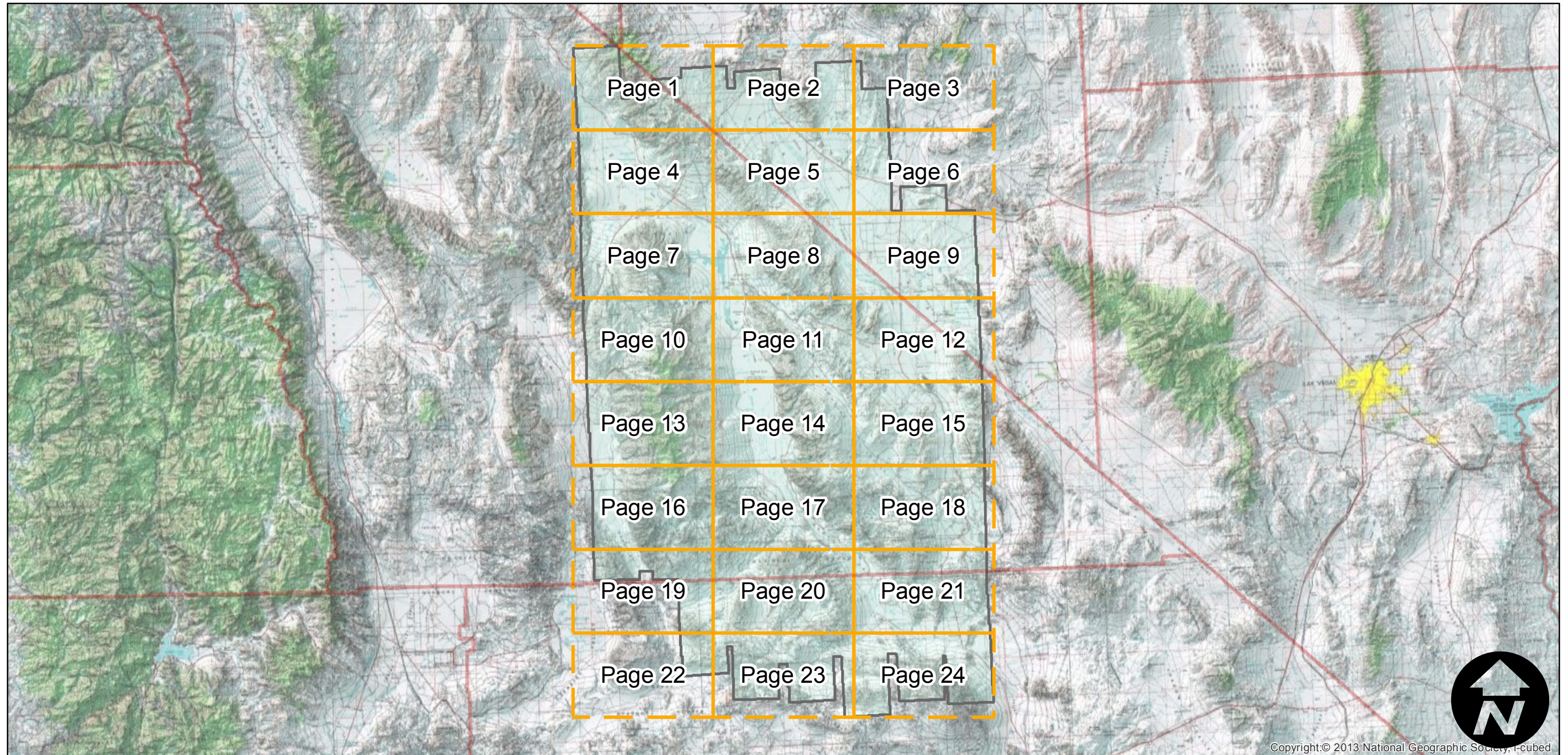
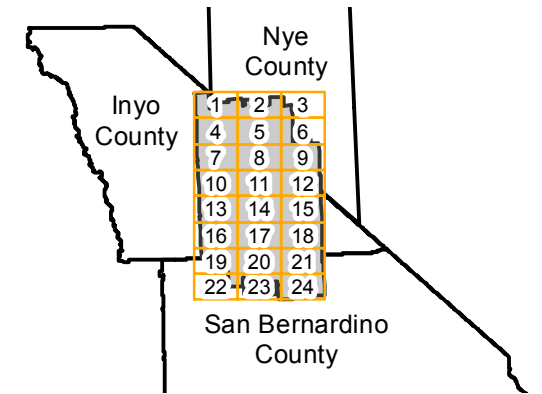
C-13100

Counties: Inyo, San Bernardino, Nye (NV)
Flight date(s): 01-01-1948 to 12-31-1948
Scale: 1:48,000
Overlap: 60%

Note: Death Valley. Imagery acquired January 2013.

Complete Metadata:
<http://www.library.ucsb.edu/mil/aerial-photography-tools>

FLIGHT LOCATION



0 20 40 80 Miles

Index to Aerial Photography
Page Key

Scale of this index: 1:1,000,000



Copyright: © 2013 National Geographic Society, I-cubed

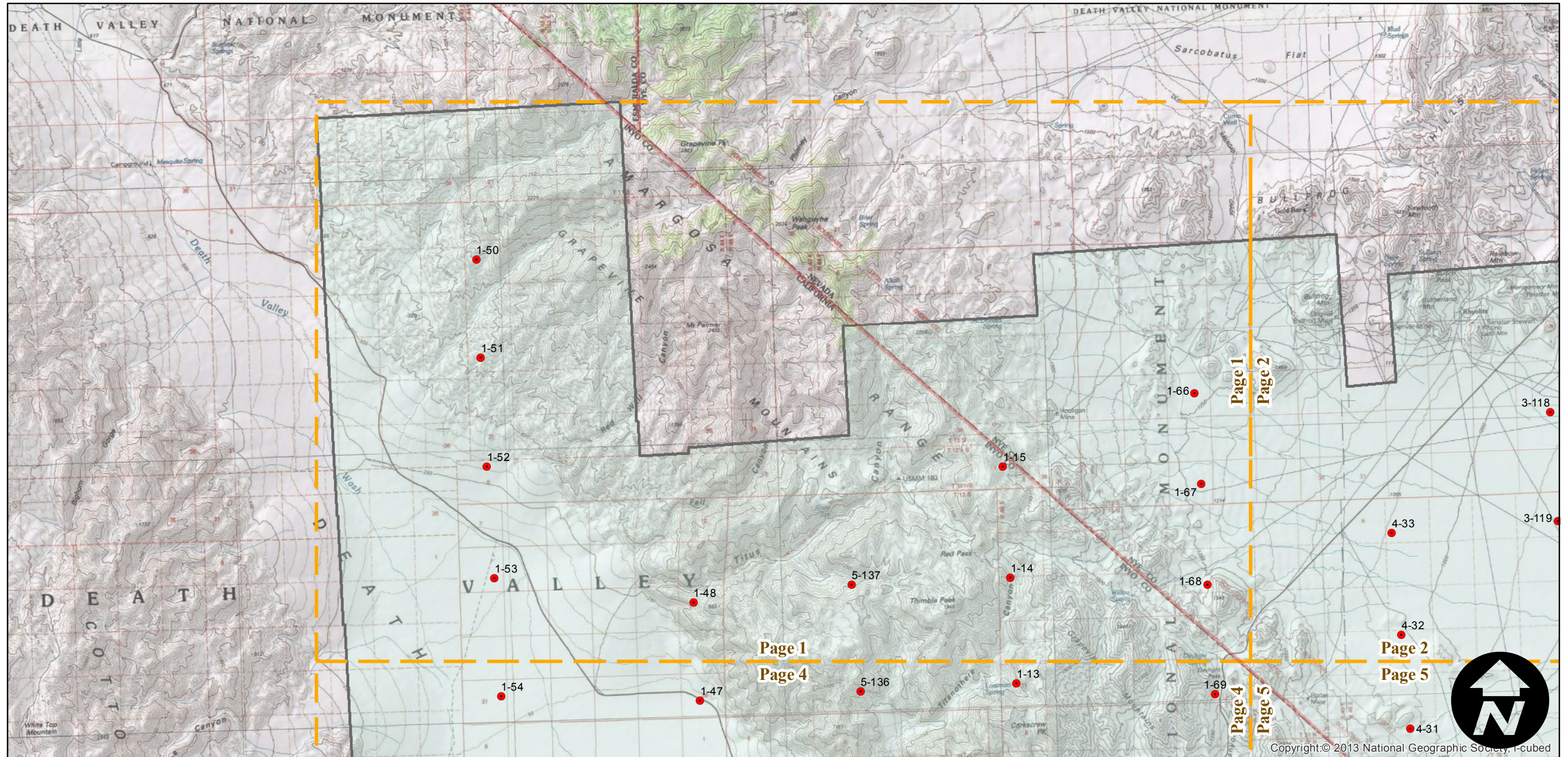
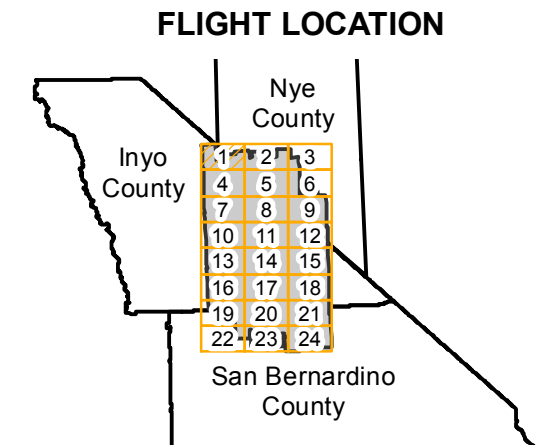
C-13100

Counties: Inyo, San Bernardino, Nye (NV)
 Flight date(s): 01-01-1948 to 12-31-1948
 Scale: 1:48,000
 Overlap: 60%

Complete Metadata:
<http://www.library.ucsb.edu/mil/aerial-photography-tools>

Note: Death Valley. Imagery acquired January 2013.

- MIL owns frame
- MIL does not own frame



Copyright © 2013 National Geographic Society, i-cubed

0 2.5 5 10 Miles

Index to Aerial Photography
 Page 1 of 24

Scale of this index: 1:150,000

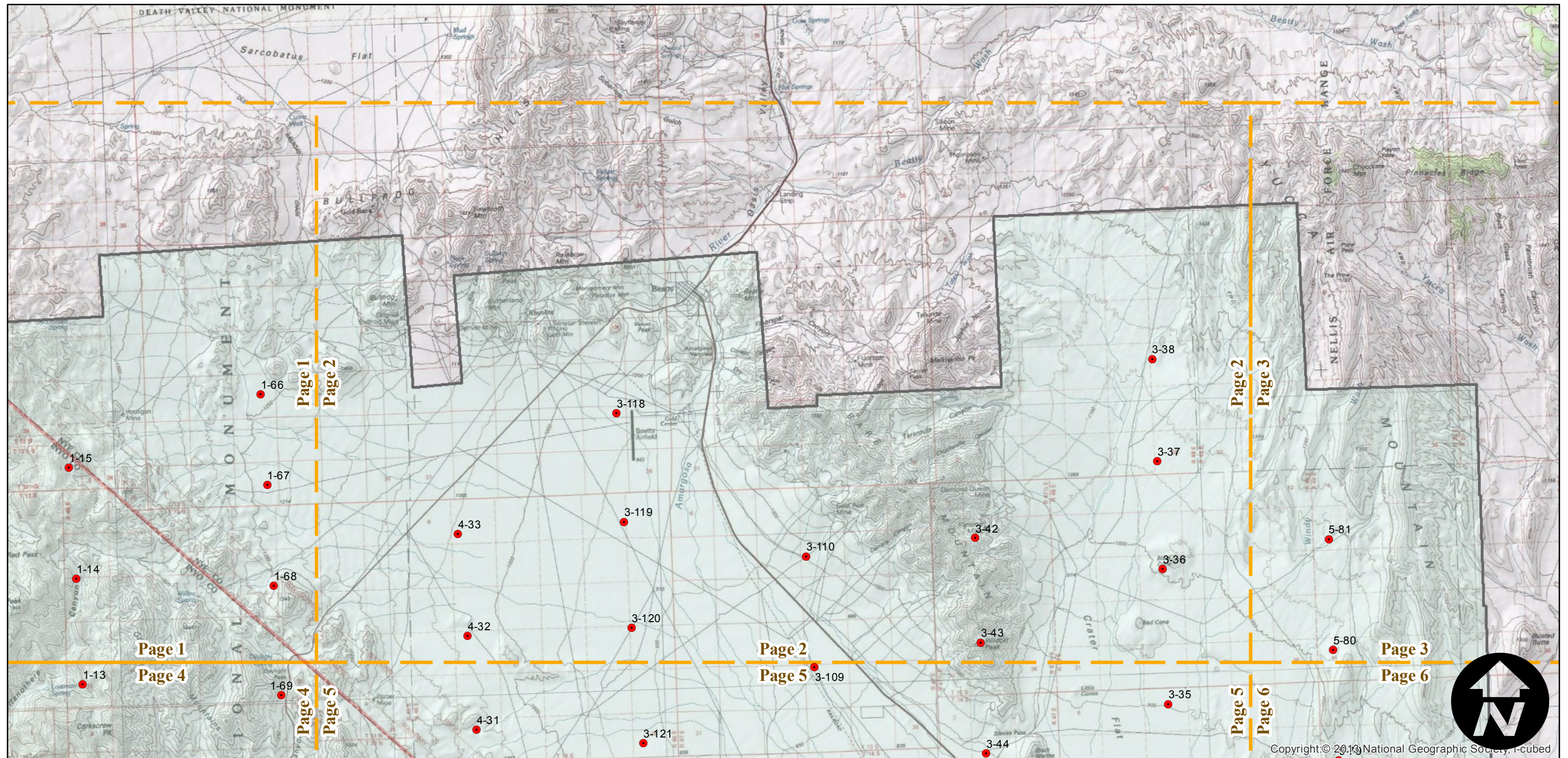
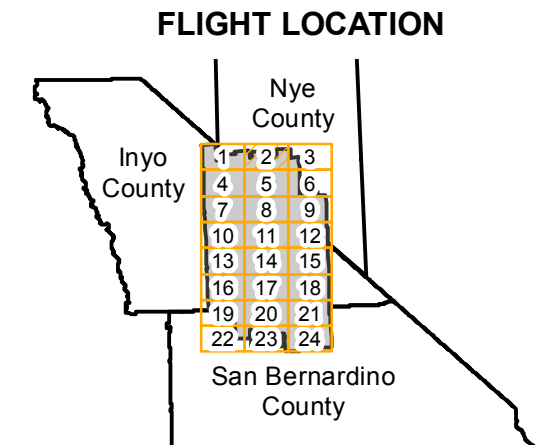
C-13100

Counties: Inyo, San Bernardino, Nye (NV)
 Flight date(s): 01-01-1948 to 12-31-1948
 Scale: 1:48,000
 Overlap: 60%

Complete Metadata:
<http://www.library.ucsb.edu/mil/aerial-photography-tools>

Note: Death Valley. Imagery acquired January 1913.

- MIL owns frame
- MIL does not own frame




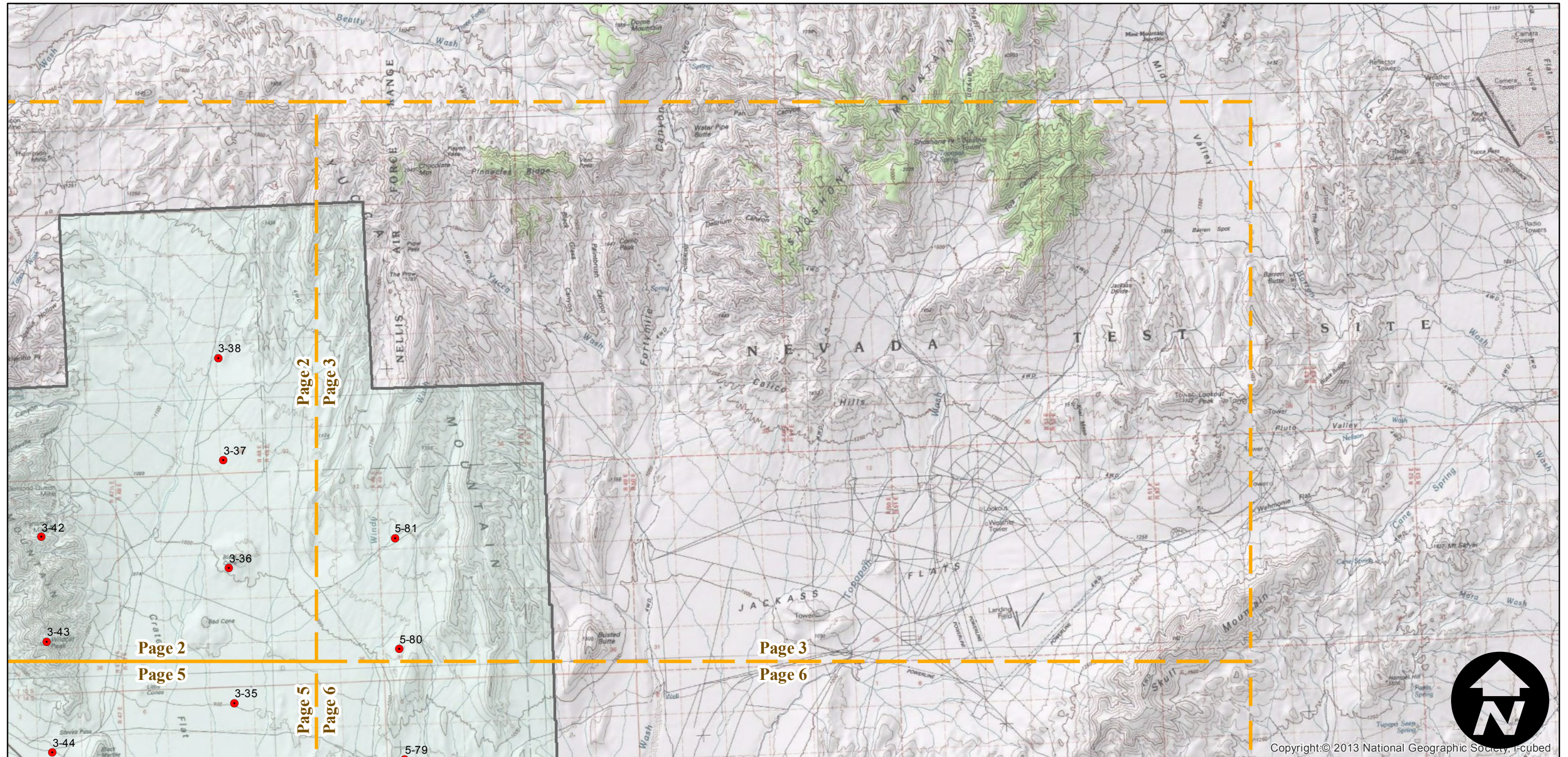
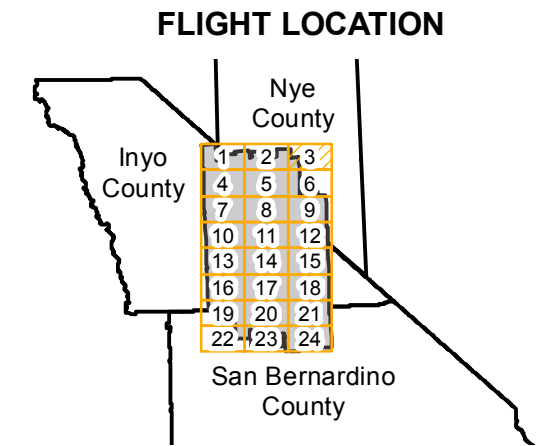
C-13100

Counties: Inyo, San Bernardino, Nye (NV)
Flight date(s): 01-01-1948 to 12-31-1948
Scale: 1:48,000
Overlap: 60%

Complete Metadata:
<http://www.library.ucsb.edu/mil/aerial-photography-tools>

Note: Death Valley. Imagery acquired January 2013.

- MIL owns frame
- MIL does not own frame



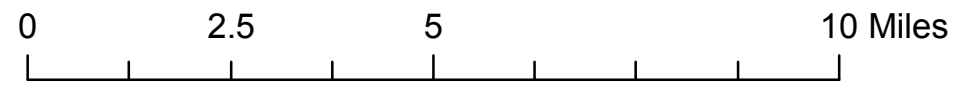
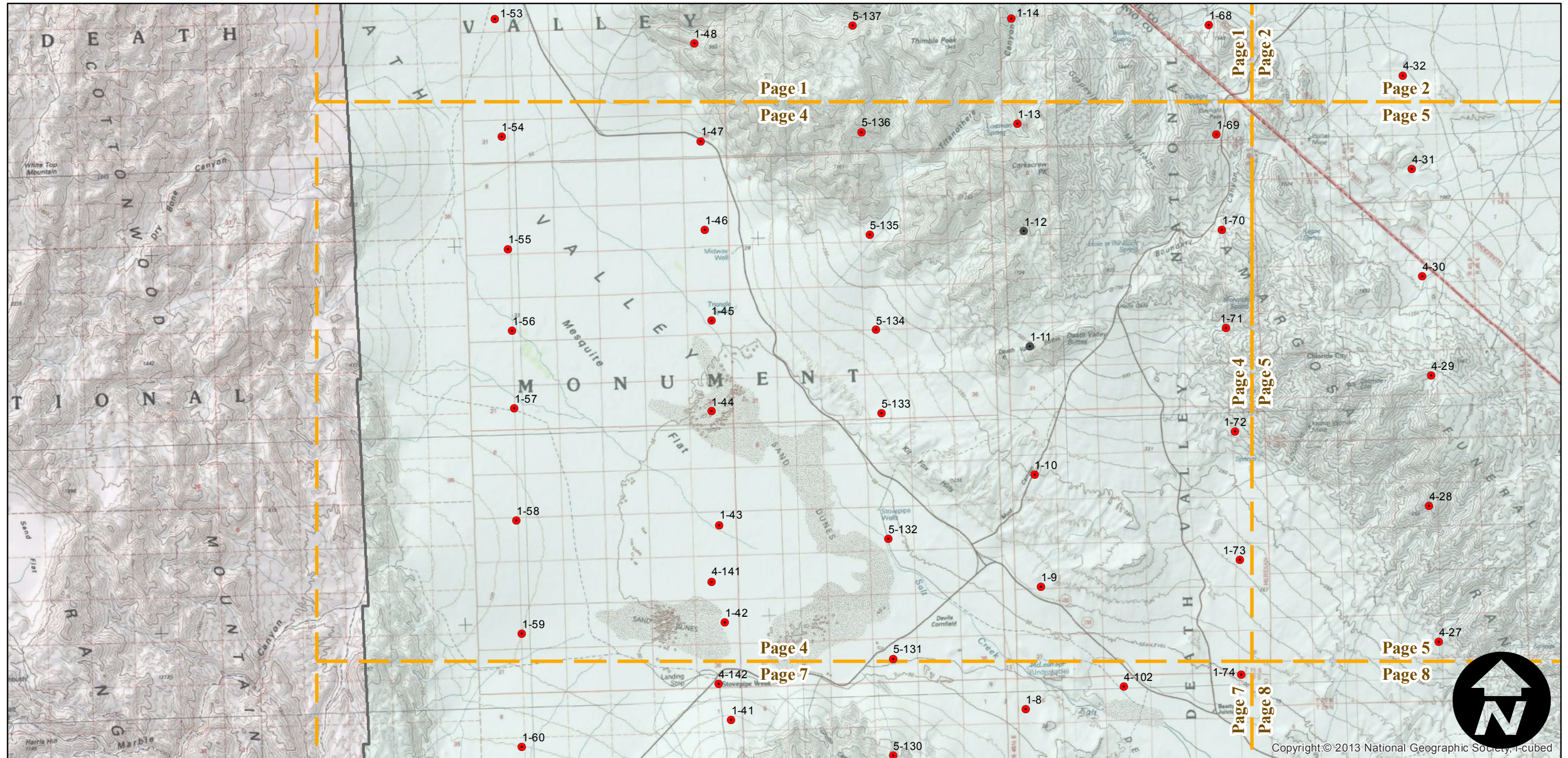
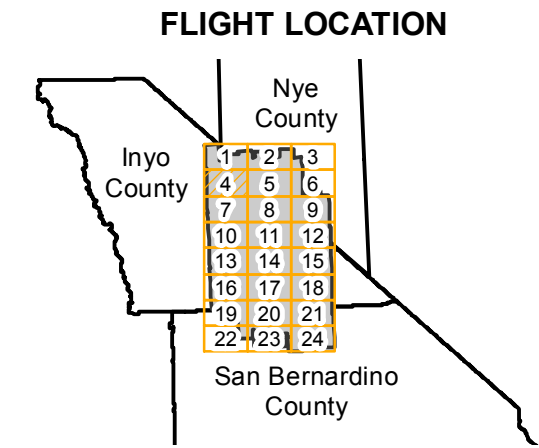
C-13100

Counties: Inyo, San Bernardino, Nye (NV)
 Flight date(s): 01-01-1948 to 12-31-1948
 Scale: 1:48,000
 Overlap: 60%

Complete Metadata:
<http://www.library.ucsb.edu/mil/aerial-photography-tools>

Note: Death Valley. Imagery acquired January 2013.

- MIL owns frame
- MIL does not own frame




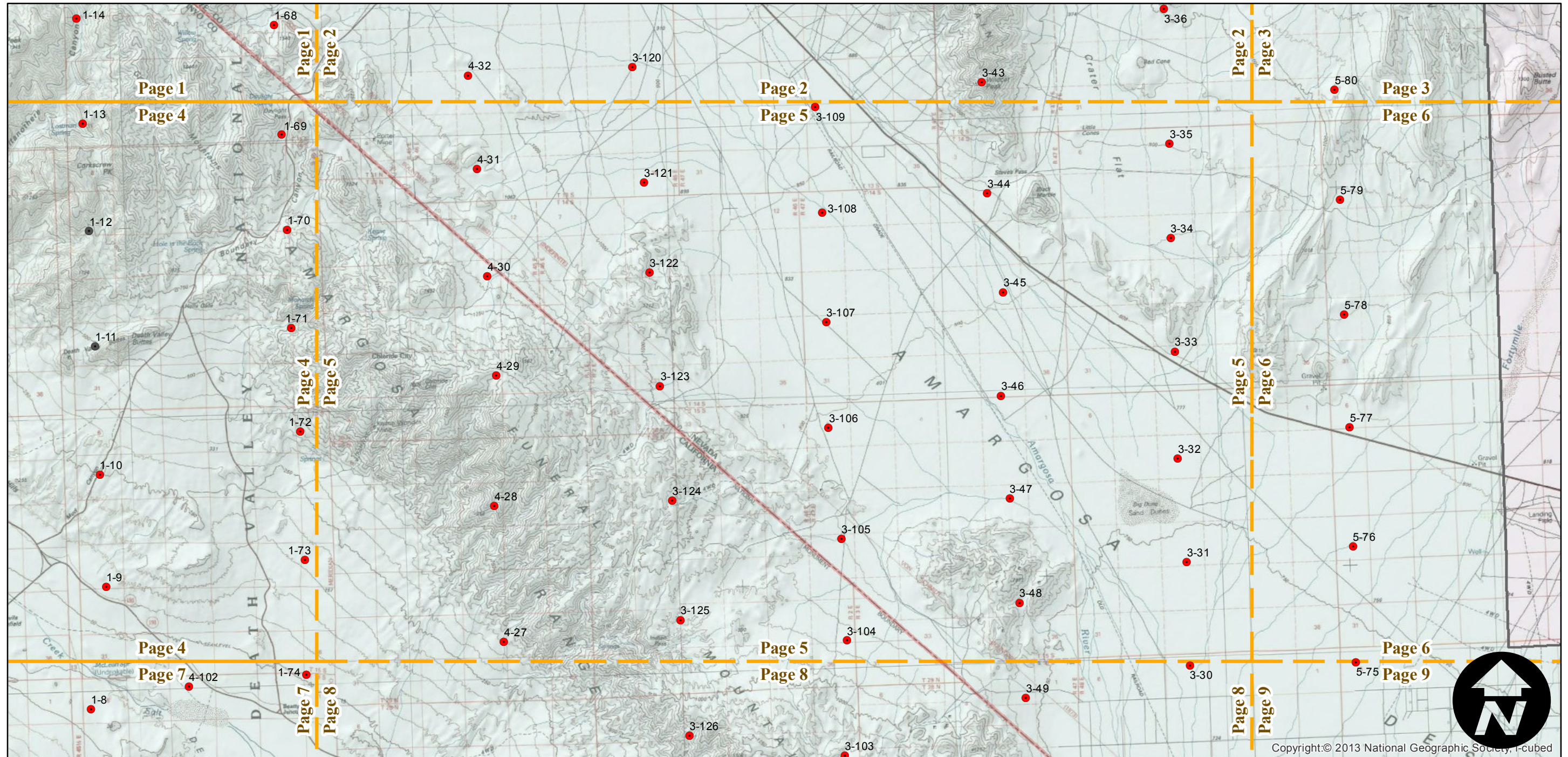
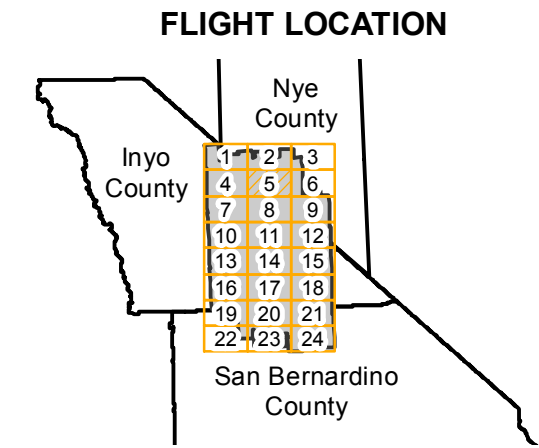
C-13100

Counties: Inyo, San Bernardino, Nye (NV)
 Flight date(s): 01-01-1948 to 12-31-1948
 Scale: 1:48,000
 Overlap: 60%

Complete Metadata:
<http://www.library.ucsb.edu/mil/aerial-photography-tools>

Note: Death Valley. Imagery acquired January 2013.

- MIL owns frame
- MIL does not own frame



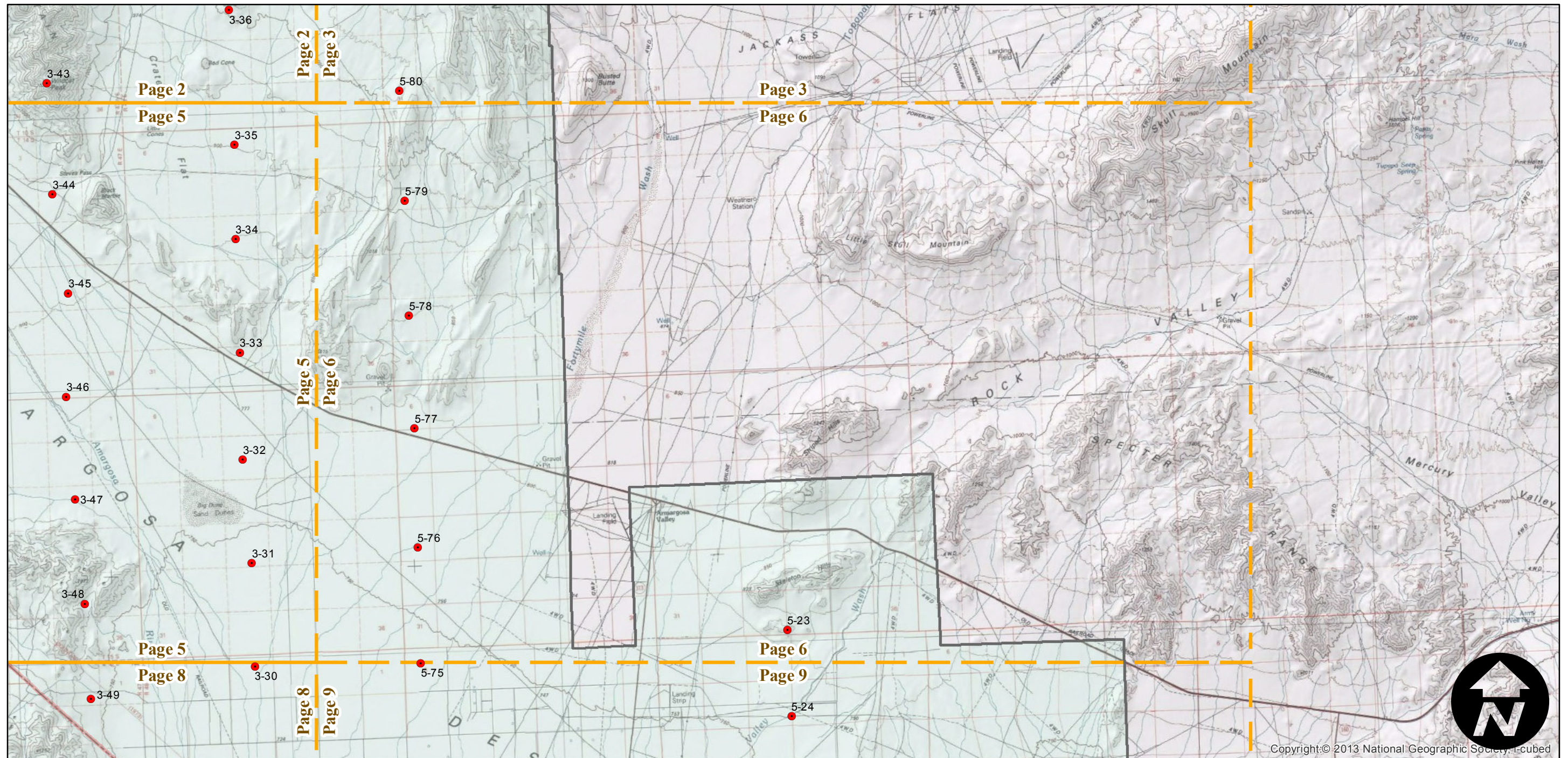
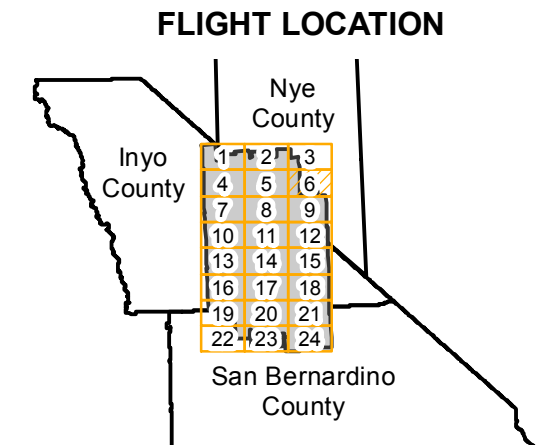
C-13100

Counties: Inyo, San Bernardino, Nye (NV)
 Flight date(s): 01-01-1948 to 12-31-1948
 Scale: 1:48,000
 Overlap: 60%

Complete Metadata:
<http://www.library.ucsb.edu/mil/aerial-photography-tools>

Note: Death Valley. Imagery acquired January 2013.

- MIL owns frame
- MIL does not own frame



0 2.5 5 10 Miles

Index to Aerial Photography
 Page 6 of 24

Scale of this index: 1:150,000

Copyright © 2013 National Geographic Society, Inc.


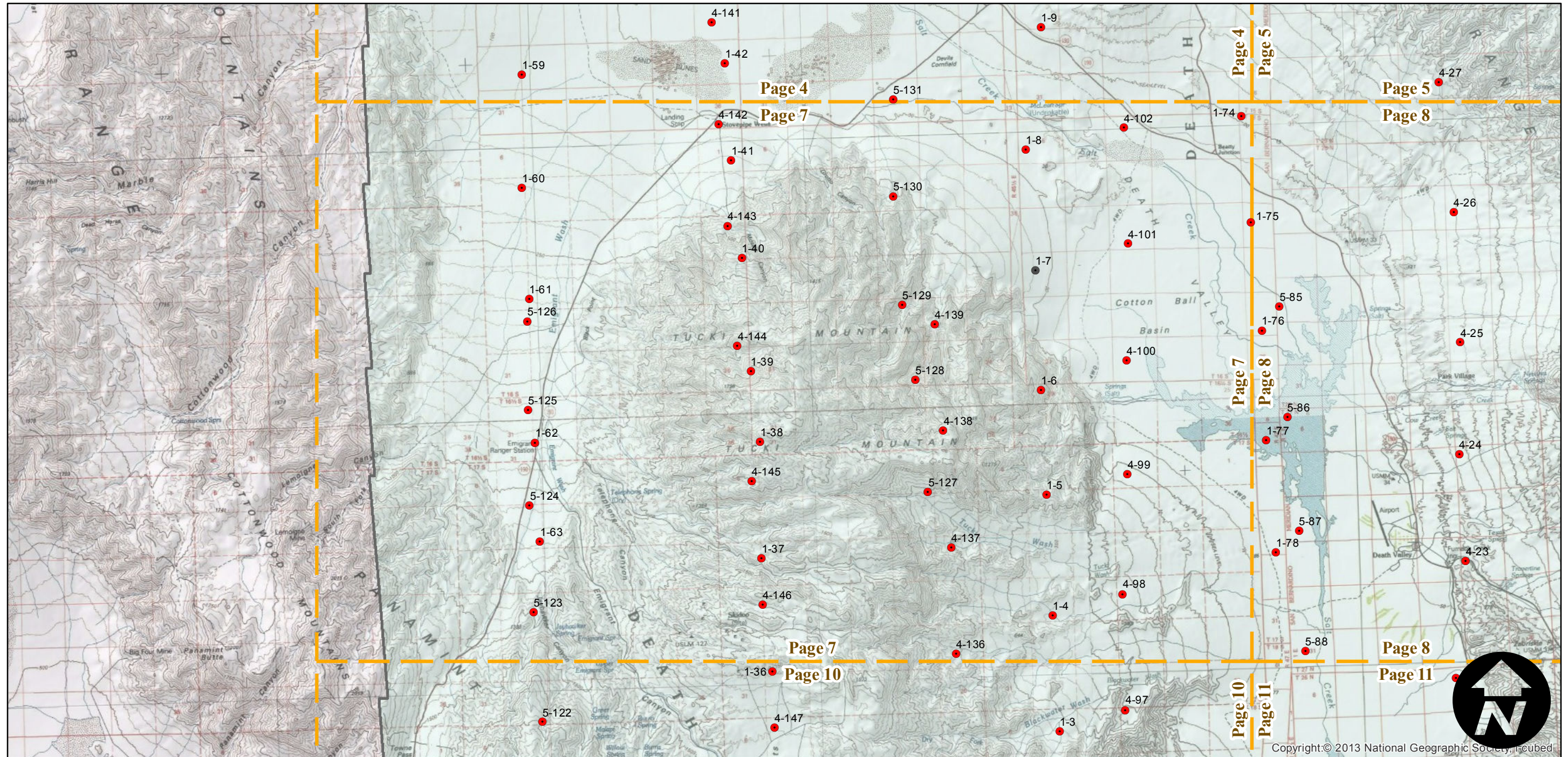
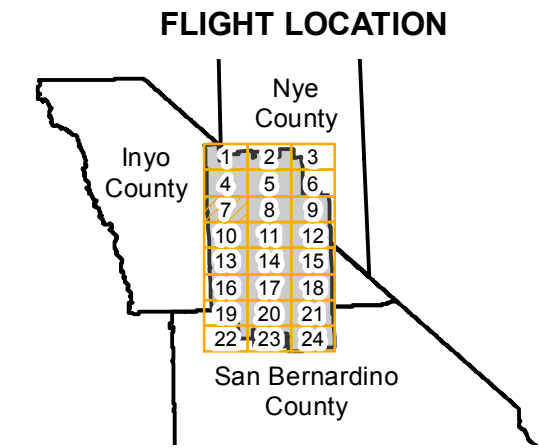
C-13100

Counties: Inyo, San Bernardino, Nye (NV)
 Flight date(s): 01-01-1948 to 12-31-1948
 Scale: 1:48,000
 Overlap: 60%

Complete Metadata:
<http://www.library.ucsb.edu/mil/aerial-photography-tools>

Note: Death Valley. Imagery acquired January 2013.

- MIL owns frame
- MIL does not own frame



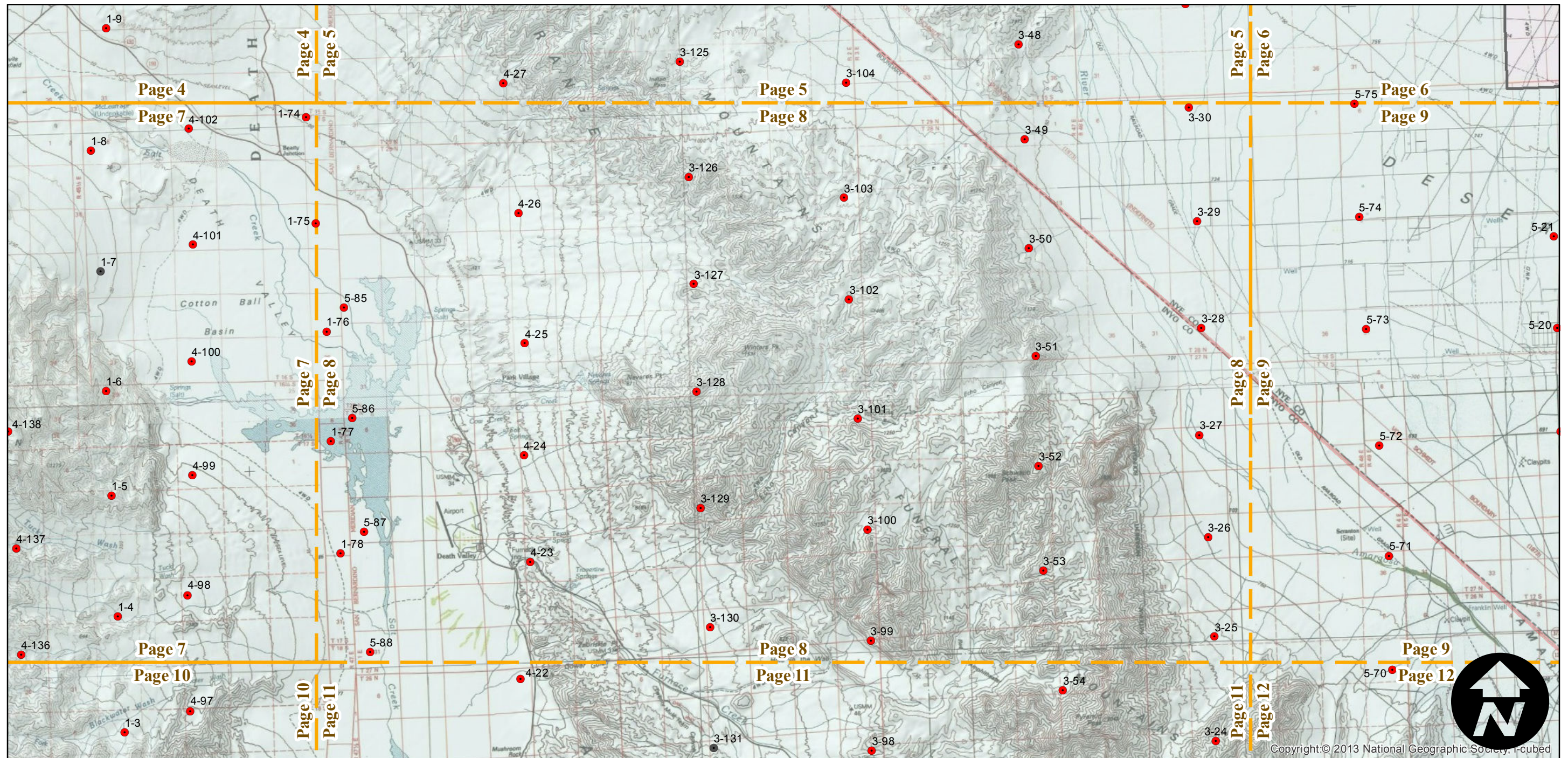
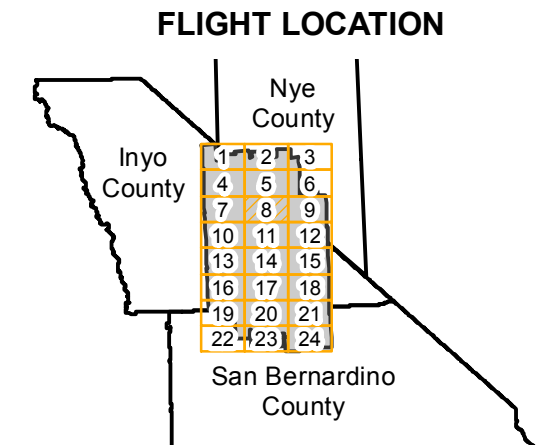
C-13100

Counties: Inyo, San Bernardino, Nye (NV)
 Flight date(s): 01-01-1948 to 12-31-1948
 Scale: 1:48,000
 Overlap: 60%

Complete Metadata:
<http://www.library.ucsb.edu/mil/aerial-photography-tools>

Note: Death Valley. Imagery acquired January 2013.

- MIL owns frame
- MIL does not own frame





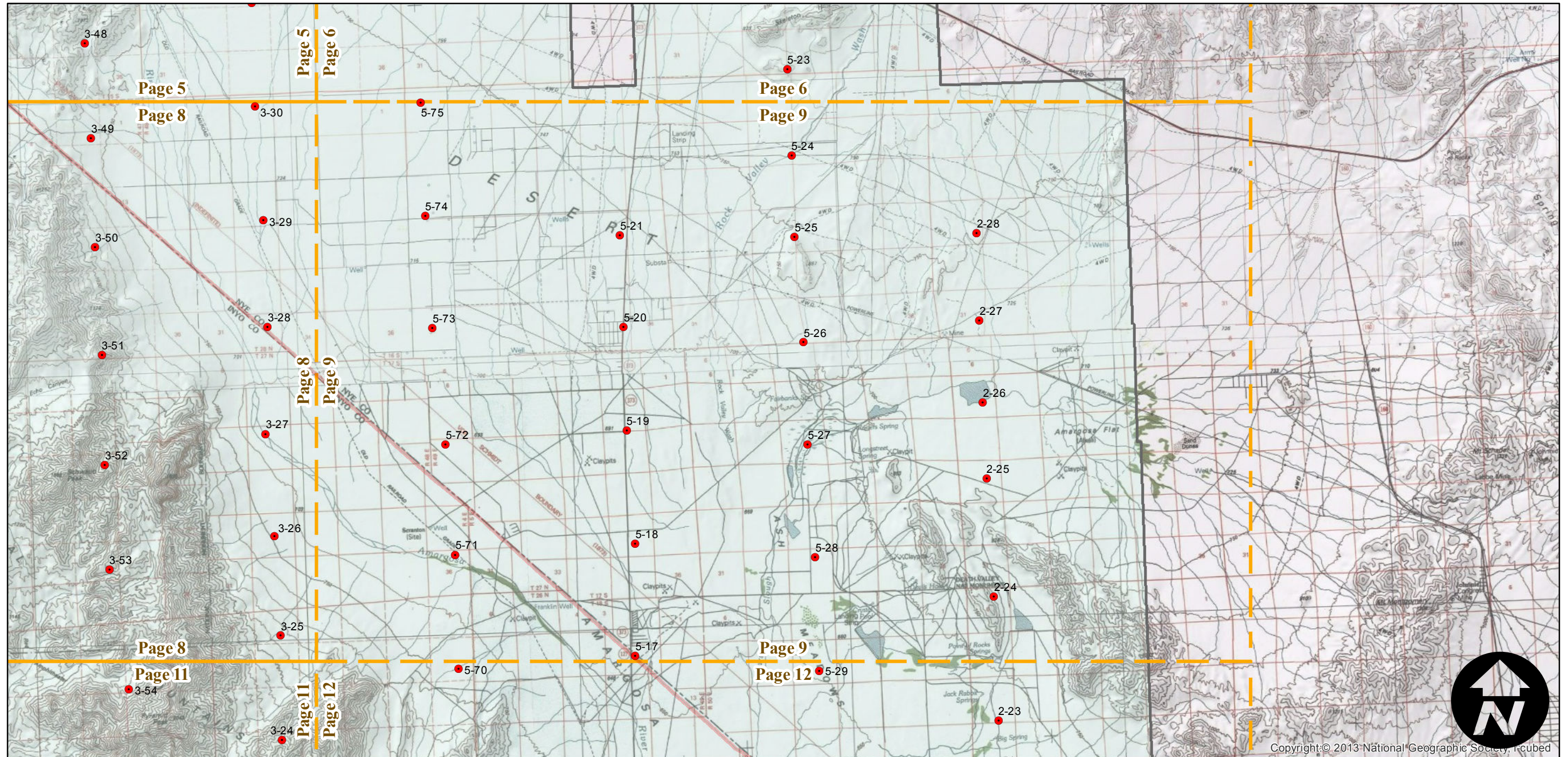
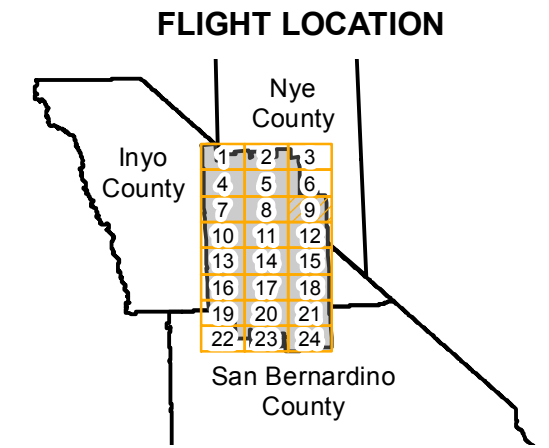
C-13100

Counties: Inyo, San Bernardino, Nye (NV)
 Flight date(s): 01-01-1948 to 12-31-1948
 Scale: 1:48,000
 Overlap: 60%

Complete Metadata:
<http://www.library.ucsb.edu/mil/aerial-photography-tools>

Note: Death Valley. Imagery acquired January 2013.

- MIL owns frame
- MIL does not own frame



C-13100


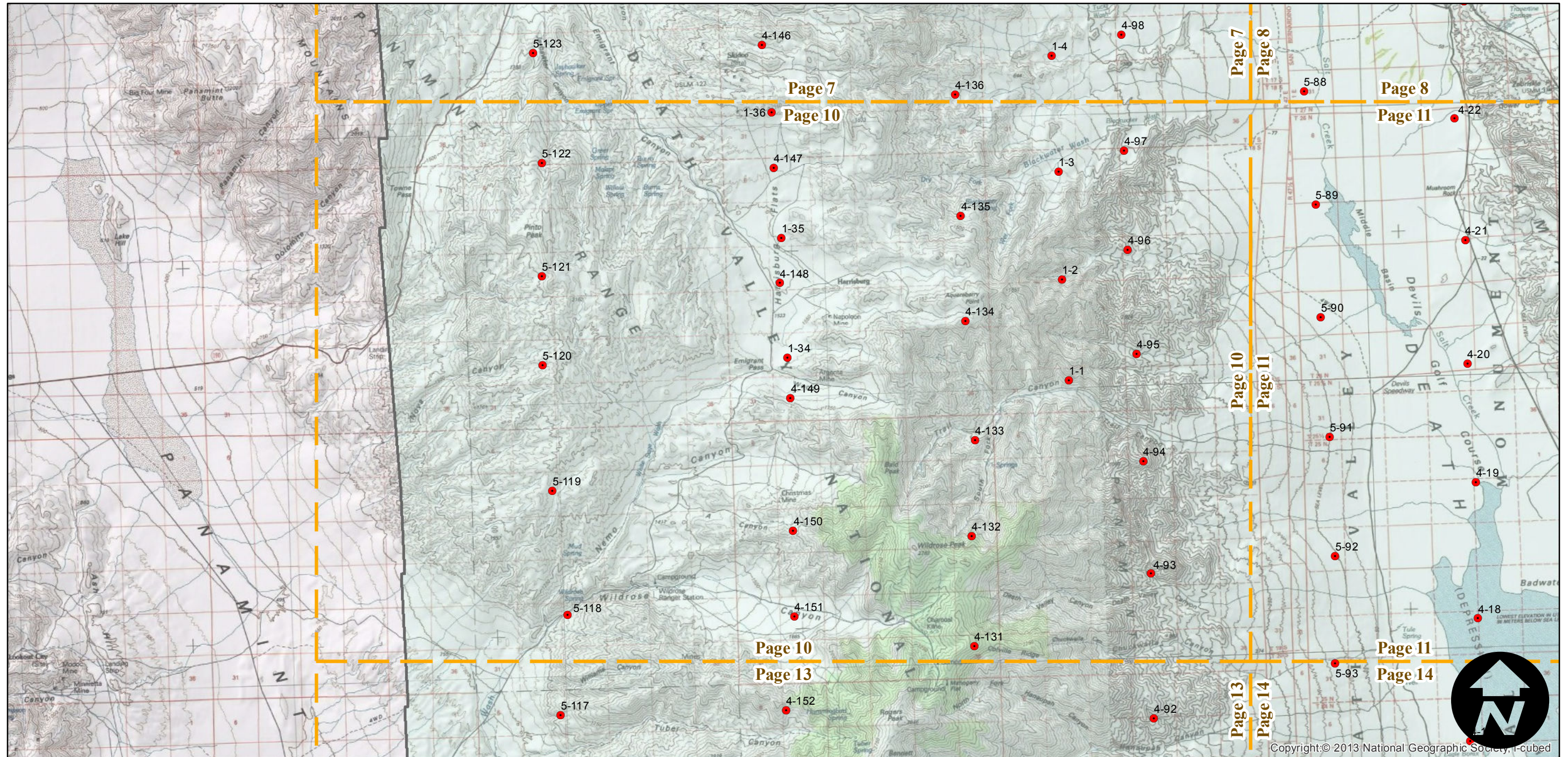
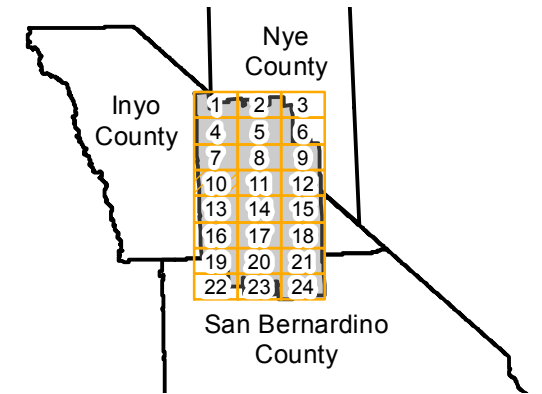
Counties: Inyo, San Bernardino, Nye (NV)
 Flight date(s): 01-01-1948 to 12-31-1948
 Scale: 1:48,000
 Overlap: 60%

Complete Metadata:
<http://www.library.ucsb.edu/mil/aerial-photography-tools>

Note: Death Valley. Imagery acquired January 2013.

- MIL owns frame
- MIL does not own frame

FLIGHT LOCATION



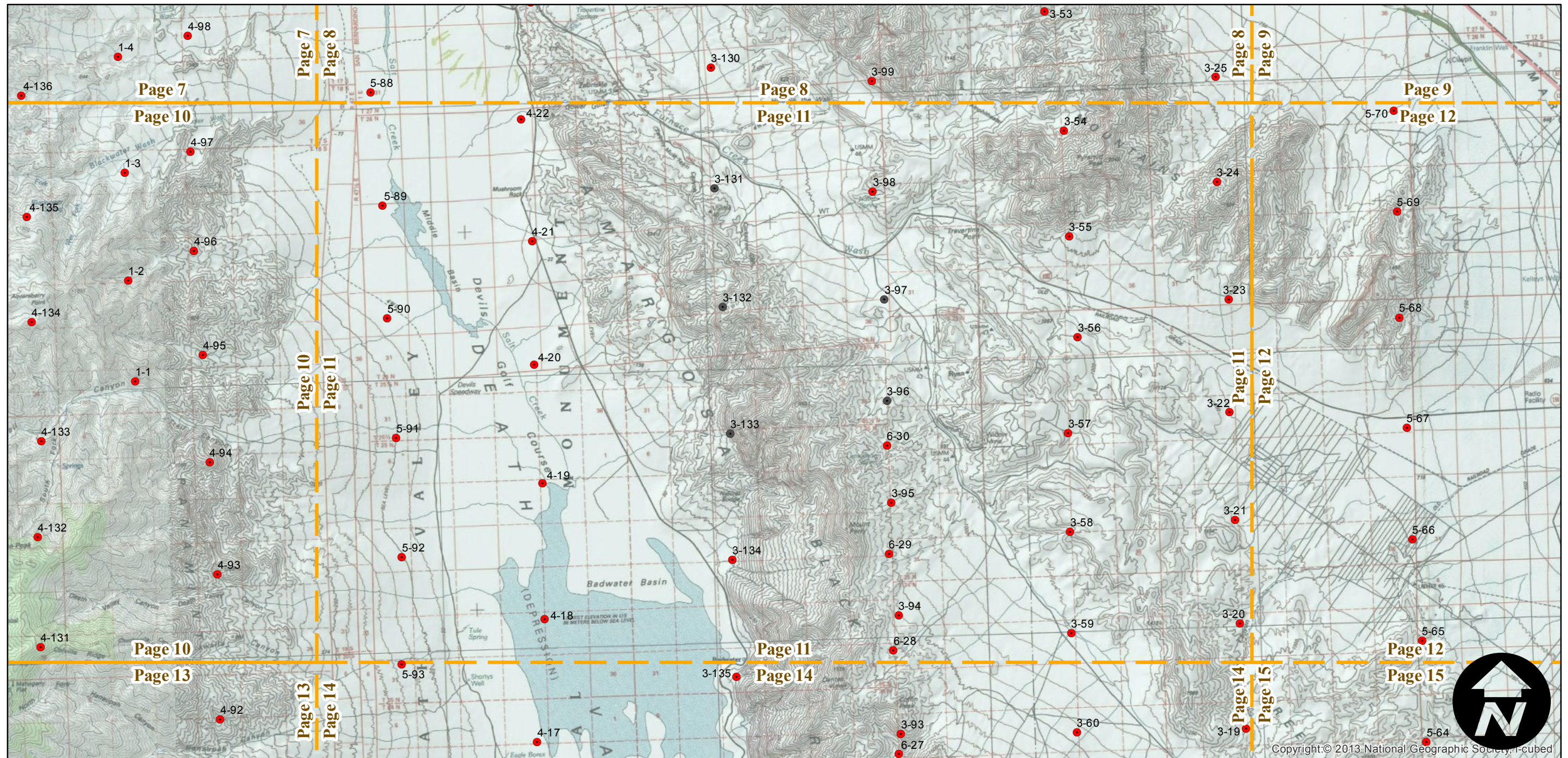
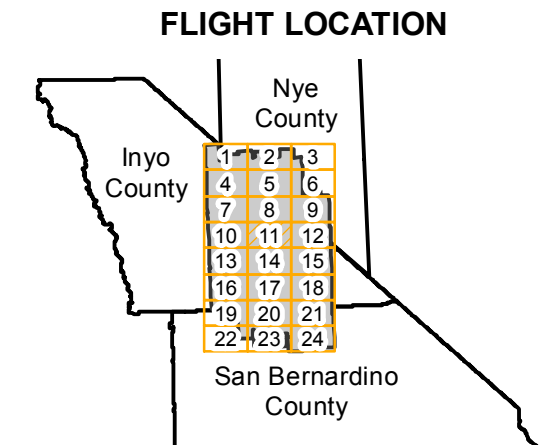
C-13100

Counties: Inyo, San Bernardino, Nye (NV)
Flight date(s): 01-01-1948 to 12-31-1948
Scale: 1:48,000
Overlap: 60%

Complete Metadata:
<http://www.library.ucsb.edu/mil/aerial-photography-tools>

Note: Death Valley. Imagery acquired January 2013.

- MIL owns frame
- MIL does not own frame



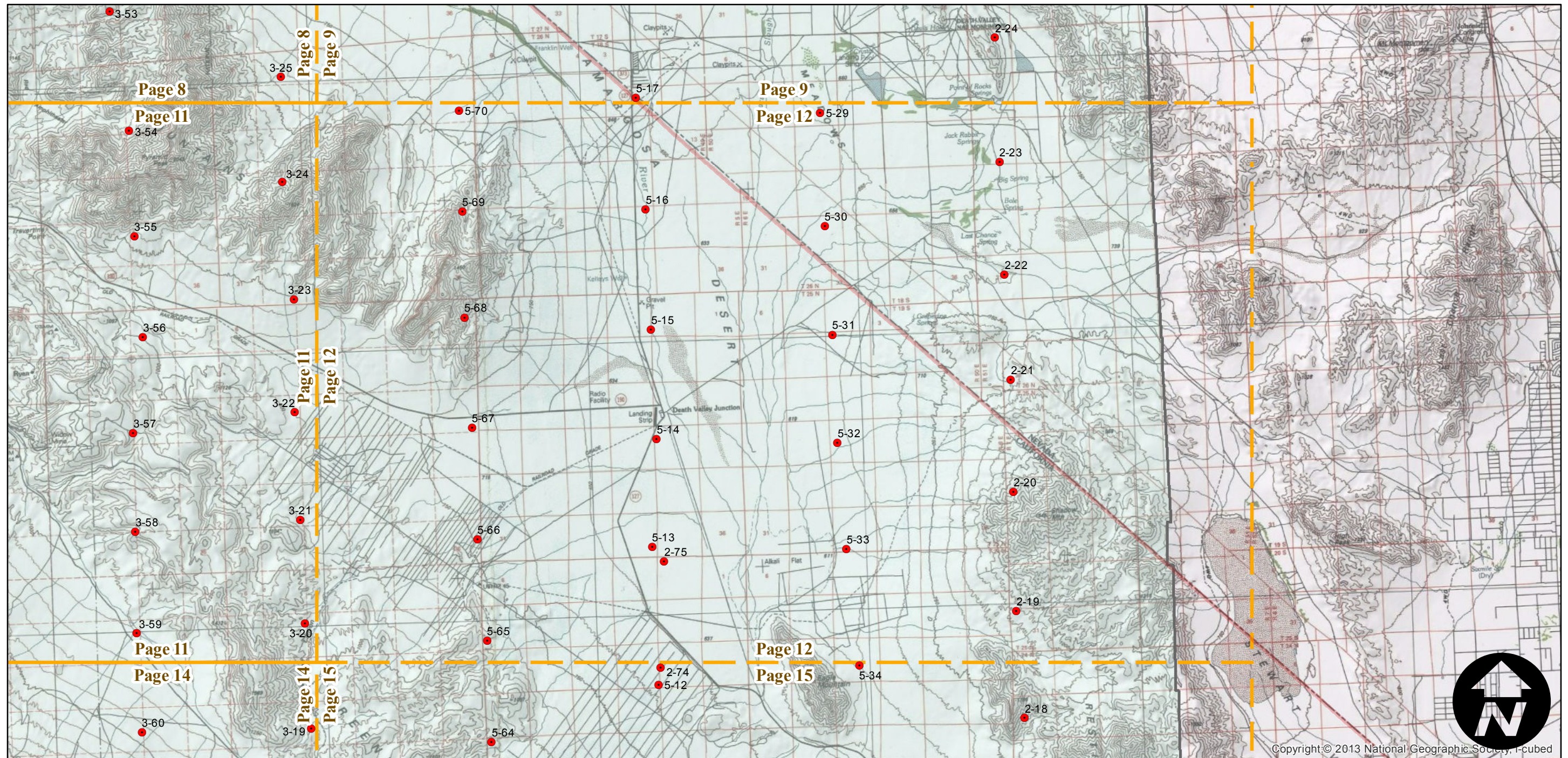
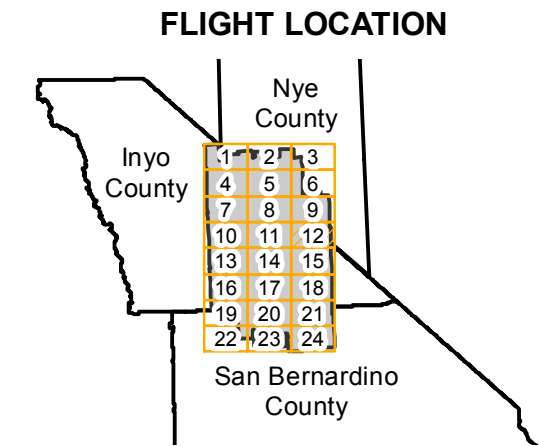
C-13100

Counties: Inyo, San Bernardino, Nye (NV)
 Flight date(s): 01-01-1948 to 12-31-1948
 Scale: 1:48,000
 Overlap: 60%

Complete Metadata:
<http://www.library.ucsb.edu/mil/aerial-photography-tools>

Note: Death Valley. Imagery acquired January 2013.

- MIL owns frame
- MIL does not own frame



Copyright: © 2013 National Geographic Society, I-cubed

0 2.5 5 10 Miles

Index to Aerial Photography
 Page 12 of 24

Scale of this index: 1:150,000

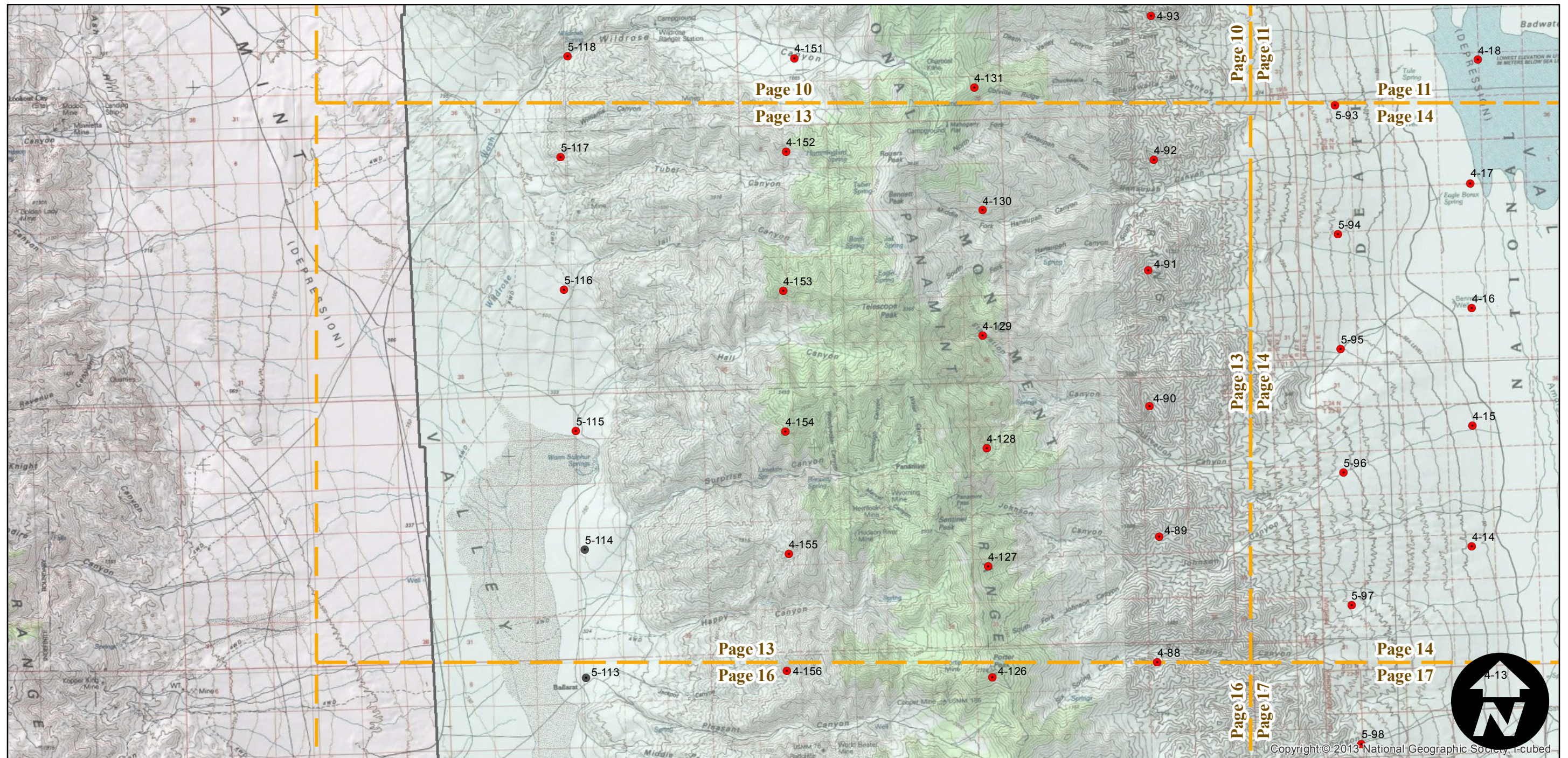
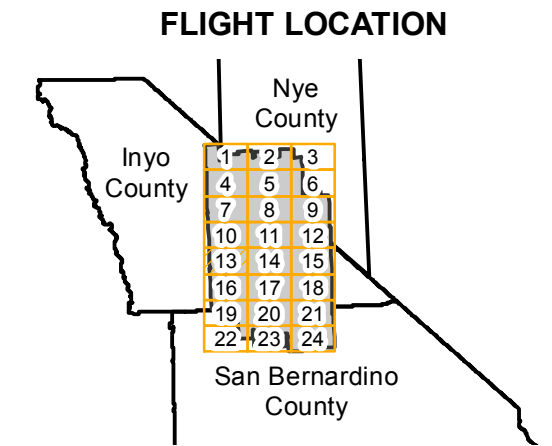
C-13100

Counties: Inyo, San Bernardino, Nye (NV)
Flight date(s): 01-01-1948 to 12-31-1948
Scale: 1:48,000
Overlap: 60%

Complete Metadata:
<http://www.library.ucsb.edu/mil/aerial-photography-tools>

Note: Death Valley. Imagery acquired January 2013.

- MIL owns frame
- MIL does not own frame



0 2.5 5 10 Miles

Index to Aerial Photography
Page 13 of 24

Scale of this index: 1:150,000

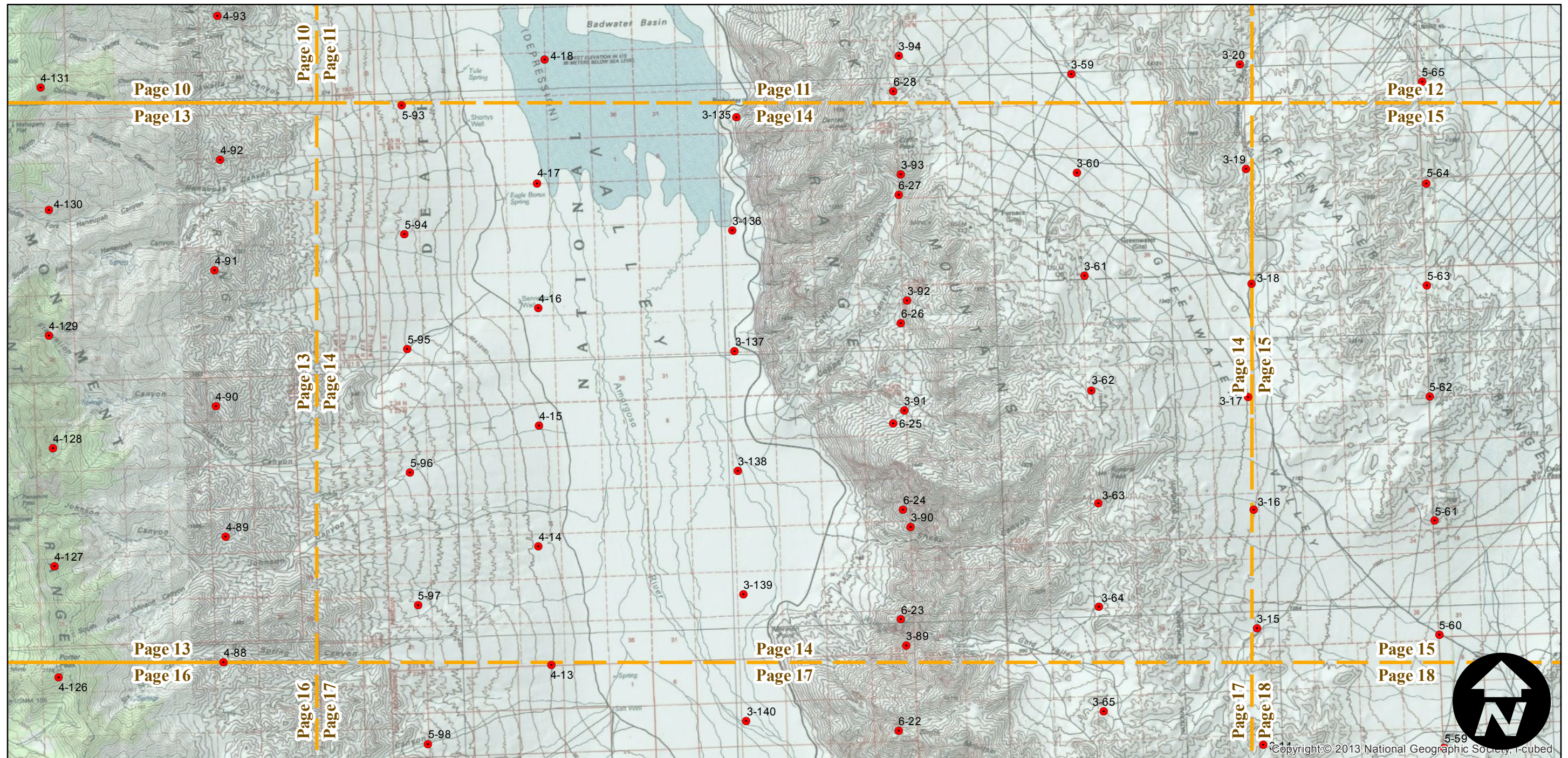
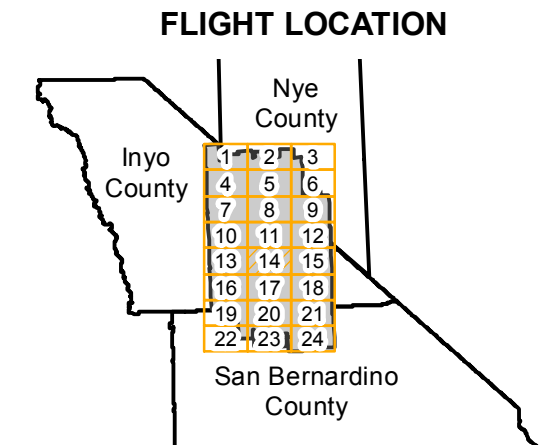
C-13100

Counties: Inyo, San Bernardino, Nye (NV)
 Flight date(s): 01-01-1948 to 12-31-1948
 Scale: 1:48,000
 Overlap: 60%

Complete Metadata:
<http://www.library.ucsb.edu/mil/aerial-photography-tools>

Note: Death Valley. Imagery acquired January 2013.

- MIL owns frame
- MIL does not own frame




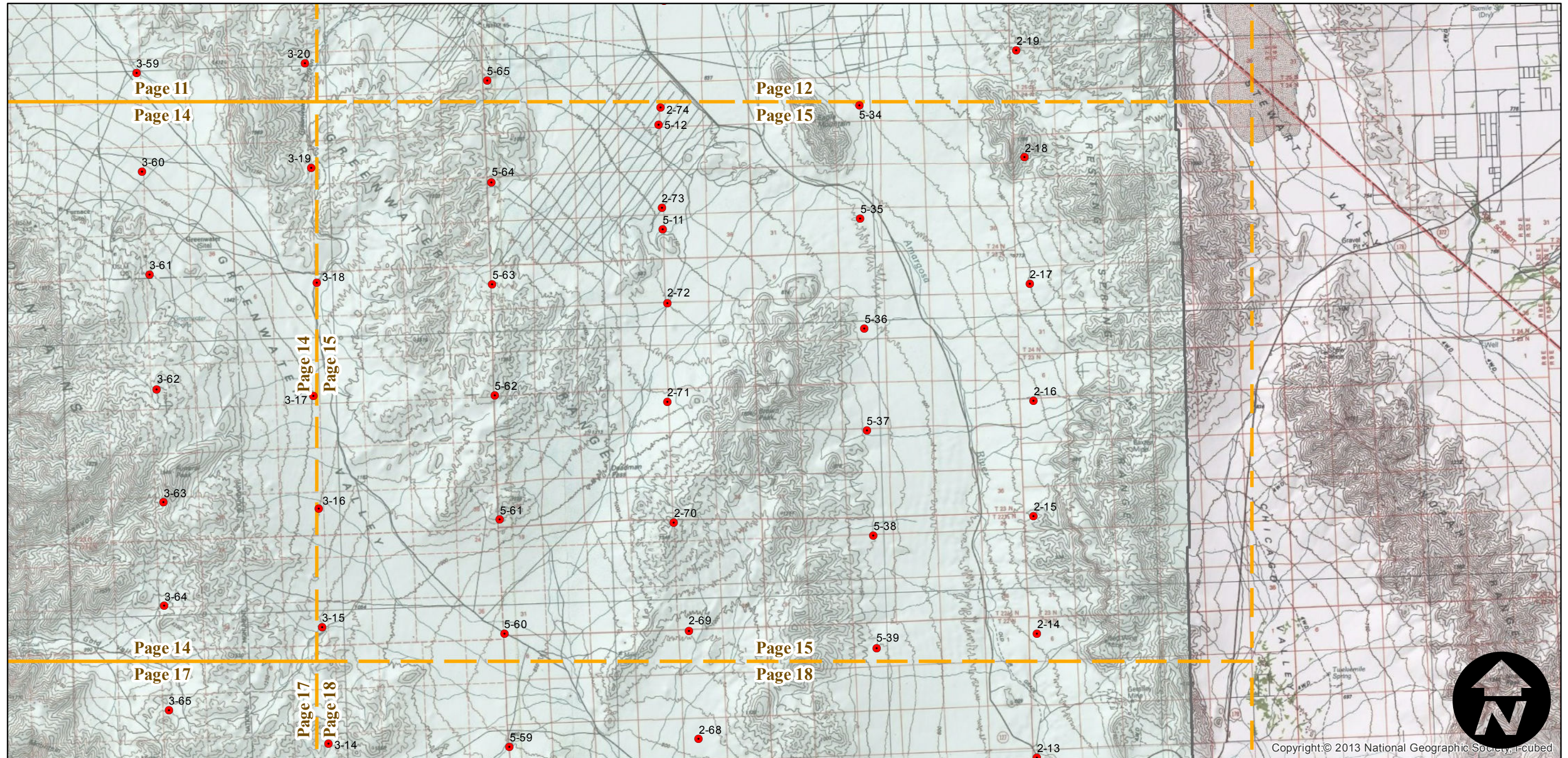
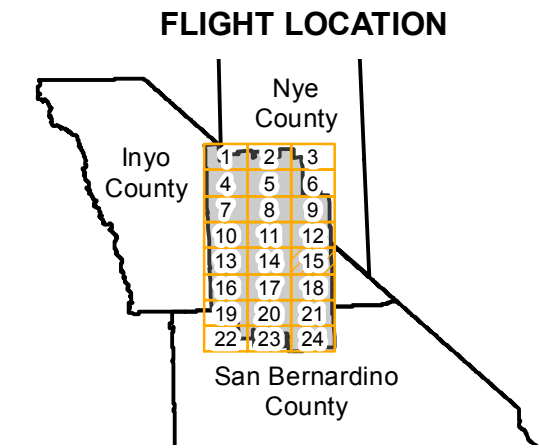
C-13100

Counties: Inyo, San Bernardino, Nye (NV)
Flight date(s): 01-01-1948 to 12-31-1948
Scale: 1:48,000
Overlap: 60%

Complete Metadata:
<http://www.library.ucsb.edu/mil/aerial-photography-tools>

Note: Death Valley. Imagery acquired January 2013.

- MIL owns frame
- MIL does not own frame



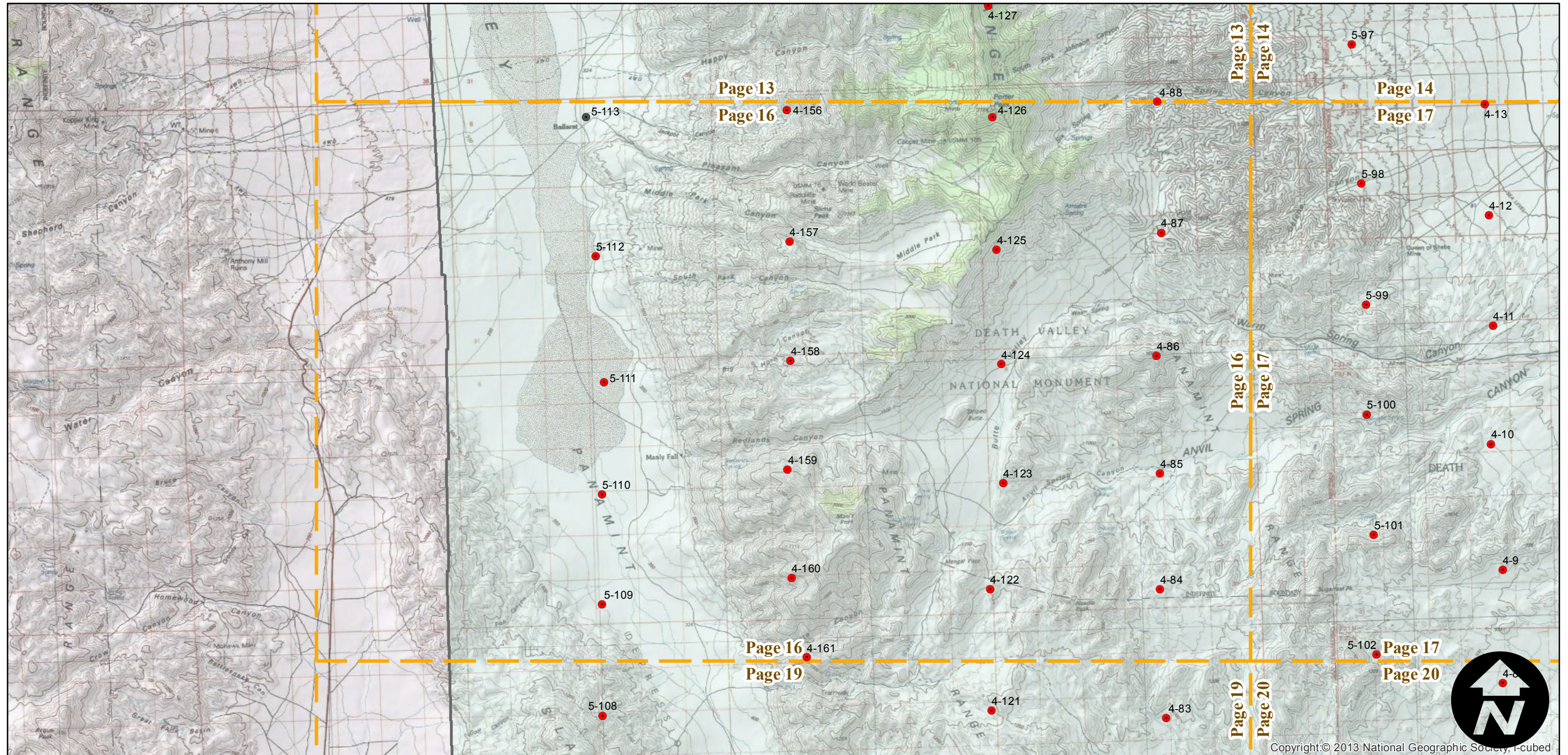
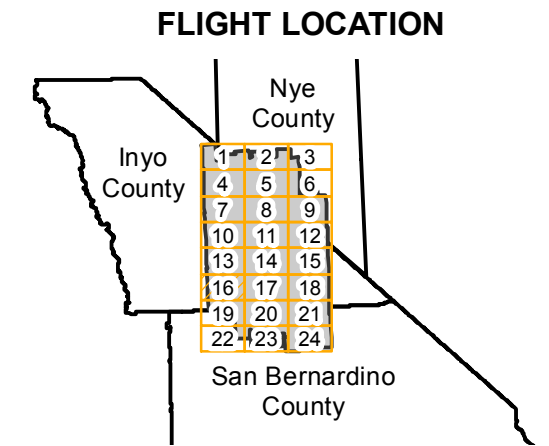
C-13100

Counties: Inyo, San Bernardino, Nye (NV)
 Flight date(s): 01-01-1948 to 12-31-1948
 Scale: 1:48,000
 Overlap: 60%

Complete Metadata:
<http://www.library.ucsb.edu/mil/aerial-photography-tools>

Note: Death Valley. Imagery acquired January 2013.

- MIL owns frame
- MIL does not own frame



0 2.5 5 10 Miles

Index to Aerial Photography
 Page 16 of 24

Scale of this index: 1:150,000

Copyright © 2013 National Geographic Society, i-cubed

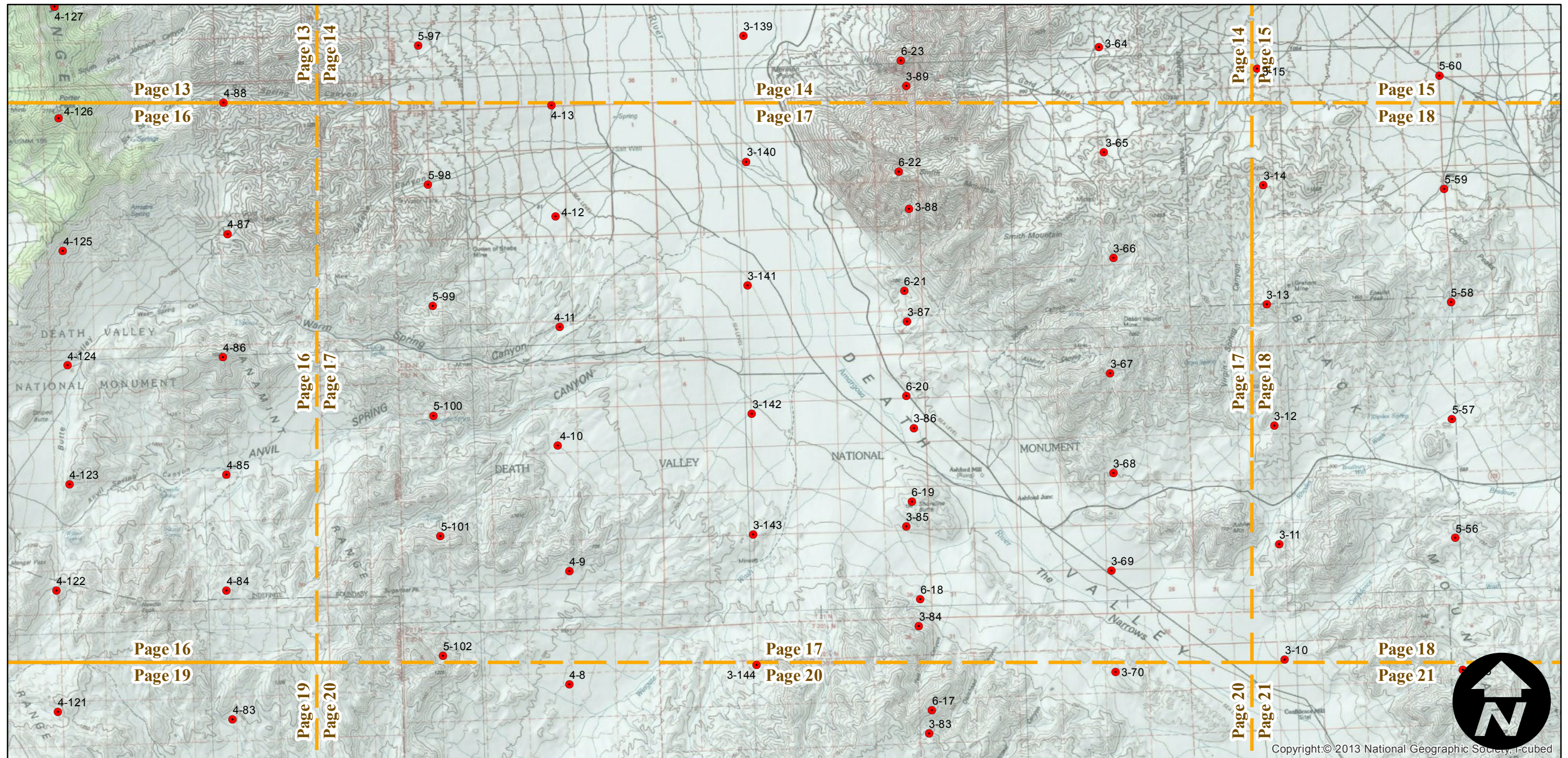
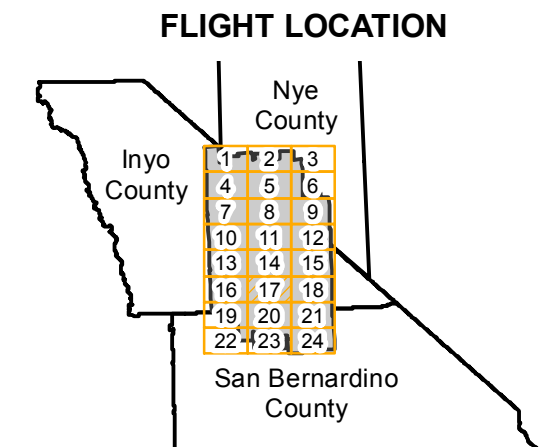
C-13100

Counties: Inyo, San Bernardino, Nye (NV)
Flight date(s): 01-01-1948 to 12-31-1948
Scale: 1:48,000
Overlap: 60%

Complete Metadata:
<http://www.library.ucsb.edu/mil/aerial-photography-tools>

Note: Death Valley. Imagery acquired January 2013.

- MIL owns frame
- MIL does not own frame



0 2.5 5 10 Miles

Index to Aerial Photography
Page 17 of 24

Scale of this index: 1:150,000

Copyright © 2013 National Geographic Society, I-cubed


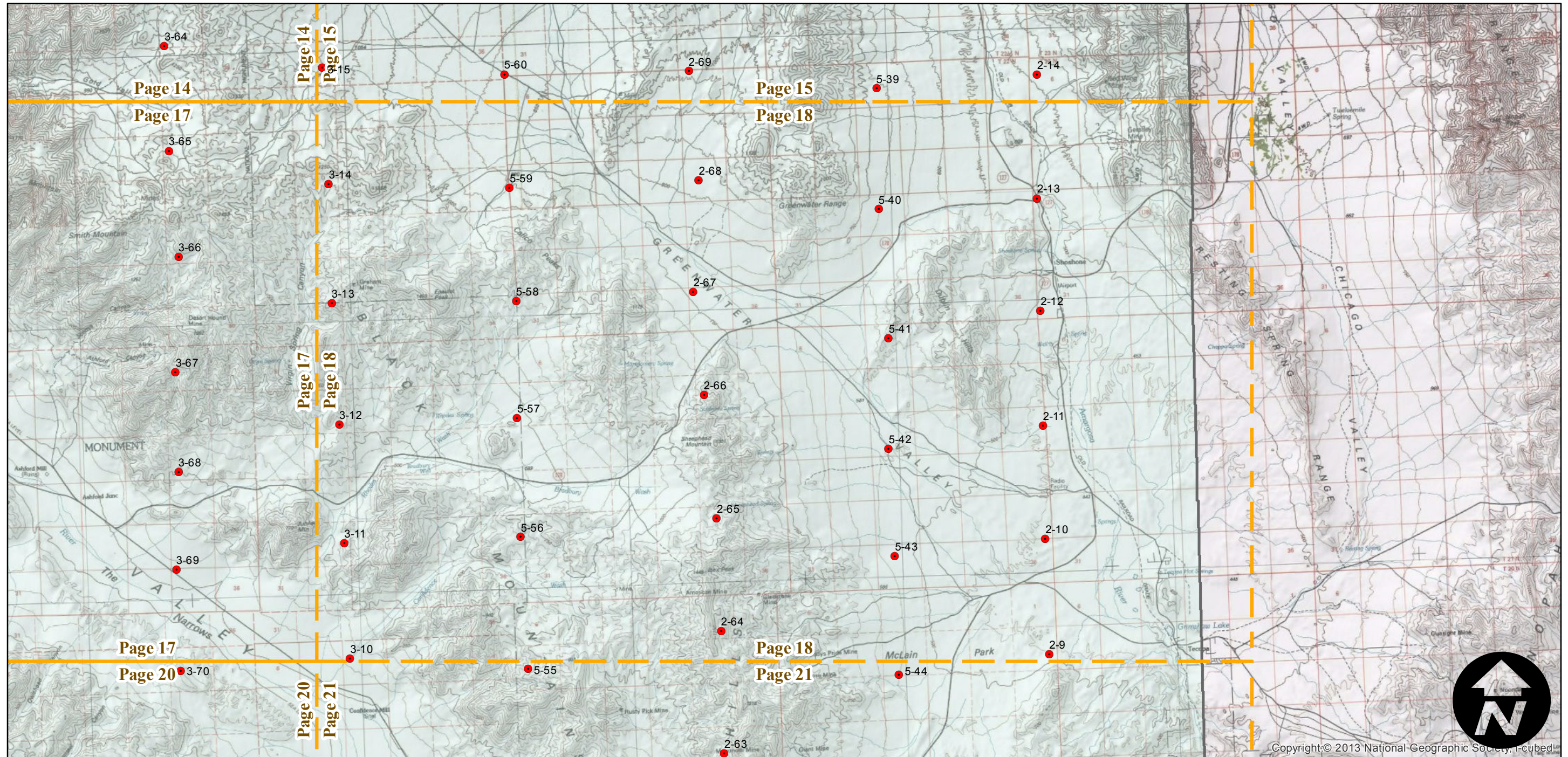
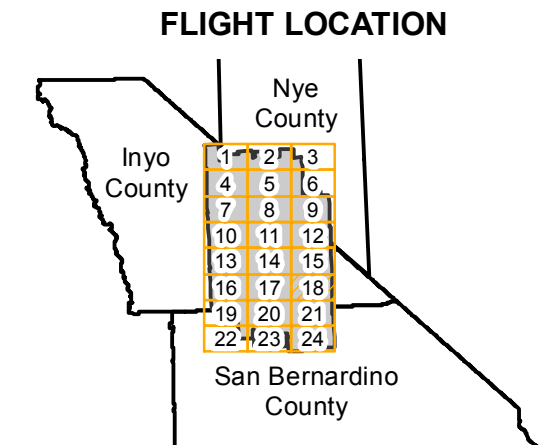
C-13100

Counties: Inyo, San Bernardino, Nye (NV)
 Flight date(s): 01-01-1948 to 12-31-1948
 Scale: 1:48,000
 Overlap: 60%

Complete Metadata:
<http://www.library.ucsb.edu/mil/aerial-photography-tools>

Note: Death Valley. Imagery acquired January 2013.

- MIL owns frame
- MIL does not own frame



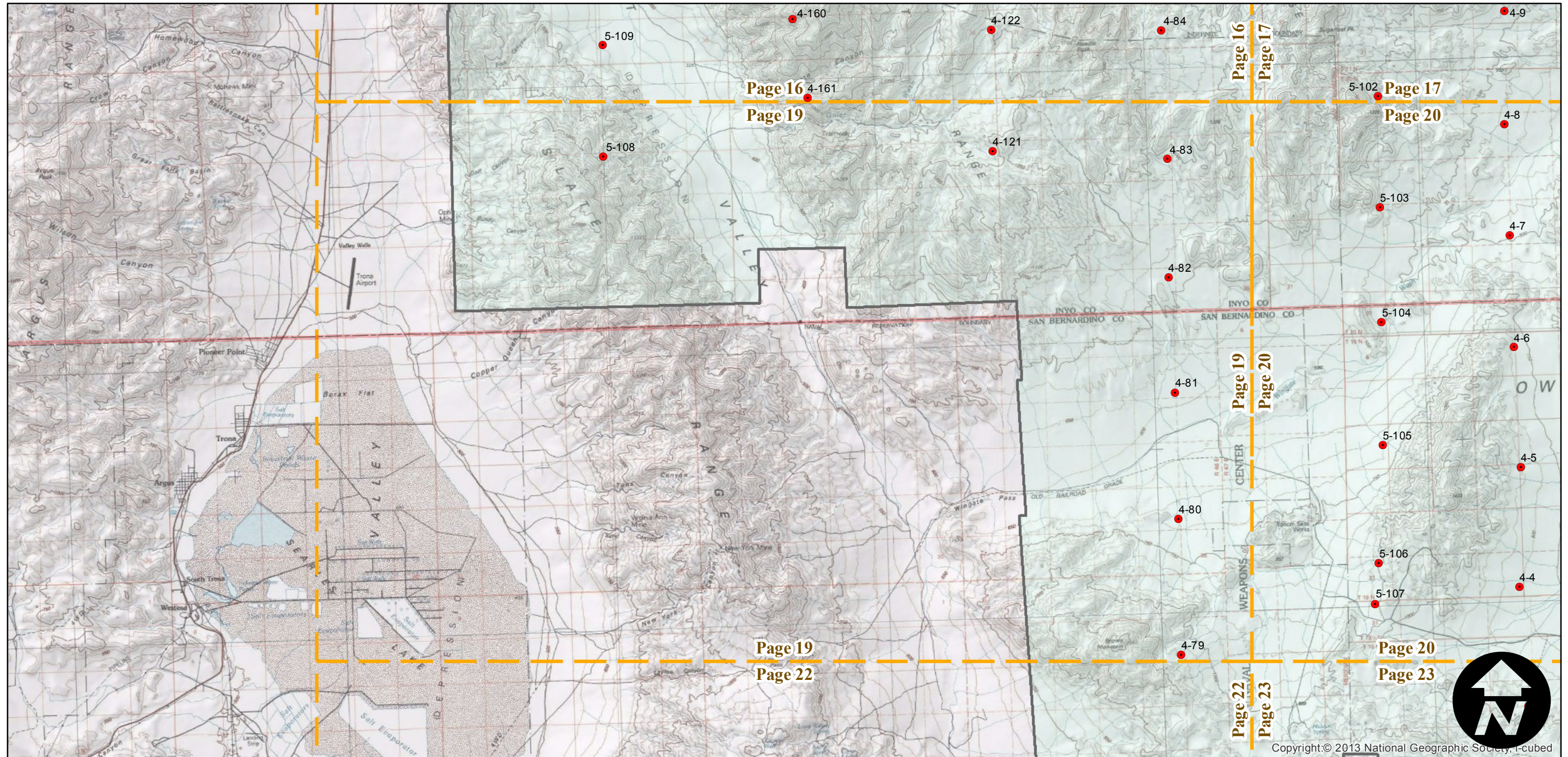
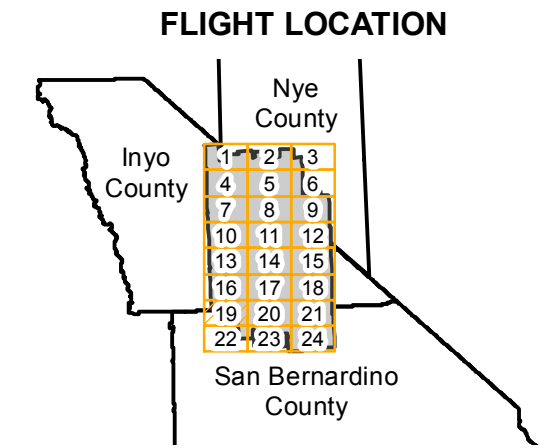
C-13100

Counties: Inyo, San Bernardino, Nye (NV)
 Flight date(s): 01-01-1948 to 12-31-1948
 Scale: 1:48,000
 Overlap: 60%

Complete Metadata:
<http://www.library.ucsb.edu/mil/aerial-photography-tools>

Note: Death Valley. Imagery acquired January 2013.

- MIL owns frame
- MIL does not own frame



0 2.5 5 10 Miles

Index to Aerial Photography
 Page 19 of 24

Scale of this index: 1:150,000

Copyright © 2013 National Geographic Society, i-cubed

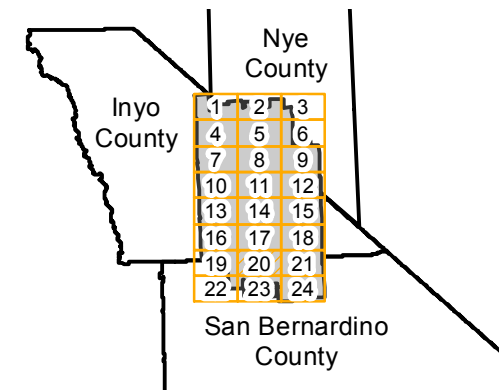
C-13100

Counties: Inyo, San Bernardino, Nye (NV)
 Flight date(s): 01-01-1948 to 12-31-1948
 Scale: 1:48,000
 Overlap: 60%

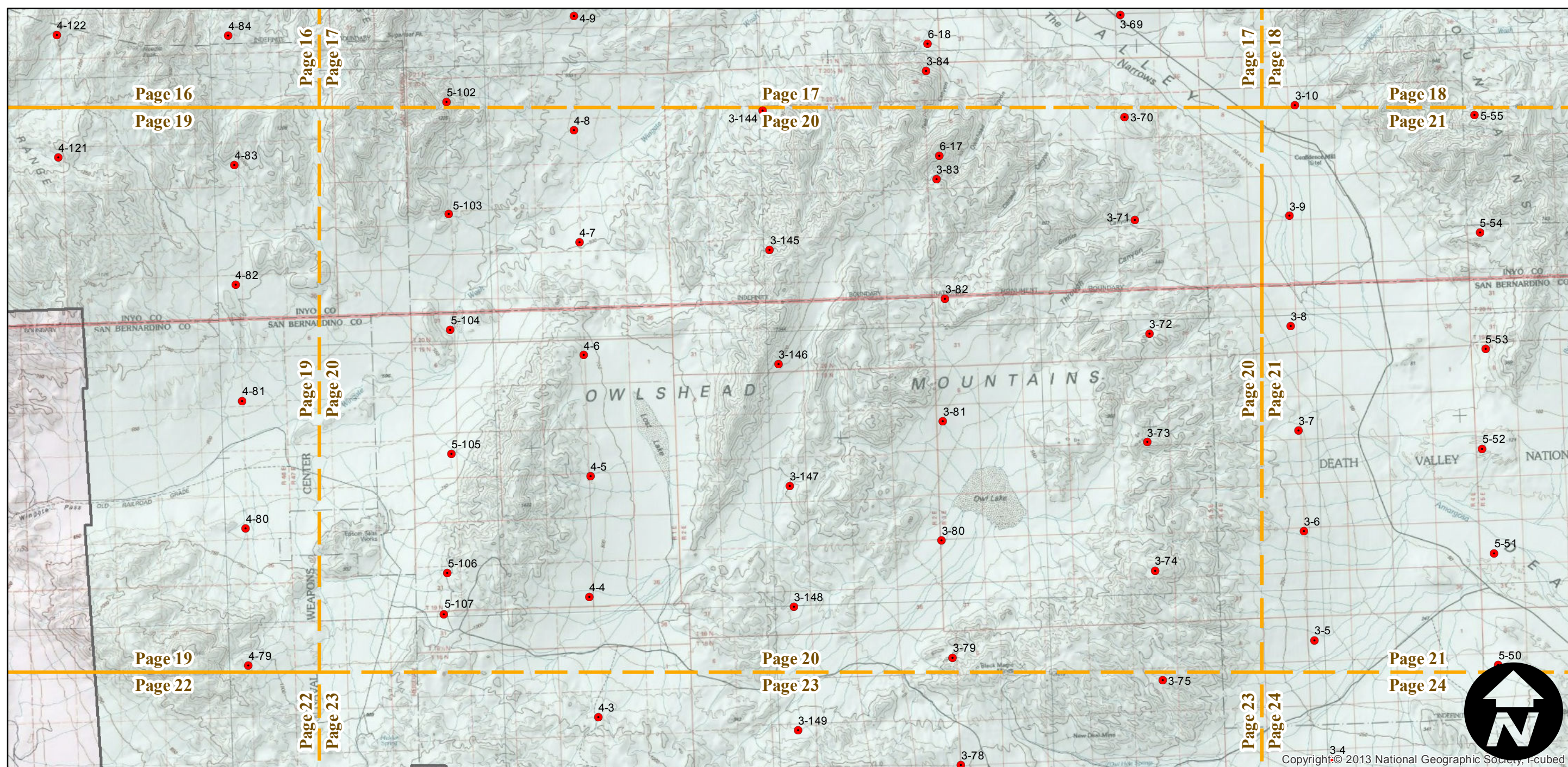
Note: Death Valley. Imagery acquired January 2013.

Complete Metadata:
<http://www.library.ucsb.edu/mil/aerial-photography-tools>

FLIGHT LOCATION



- MIL owns frame
- MIL does not own frame



0 2.5 5 10 Miles

Index to Aerial Photography
 Page 20 of 24

Scale of this index: 1:150,000

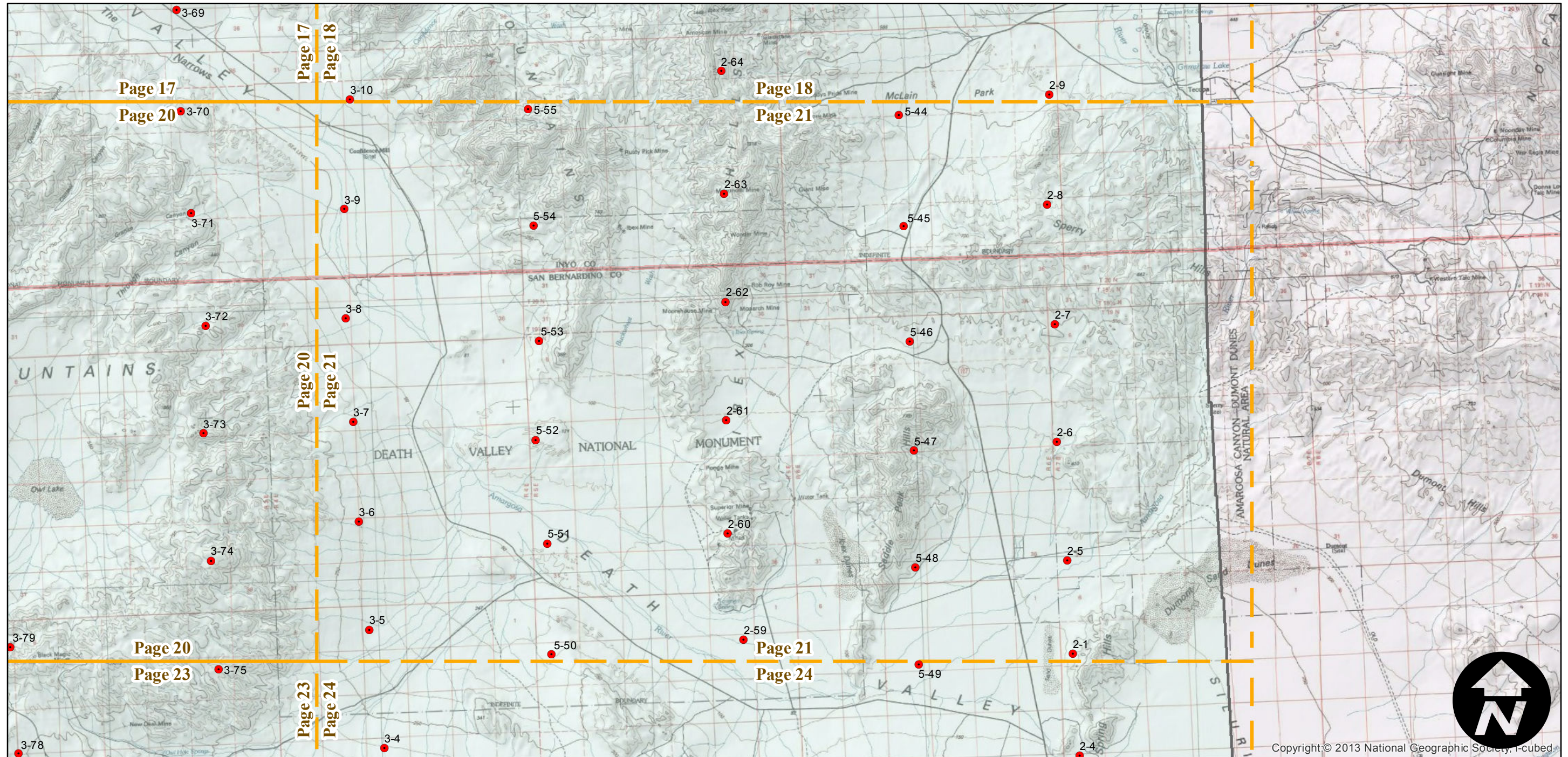
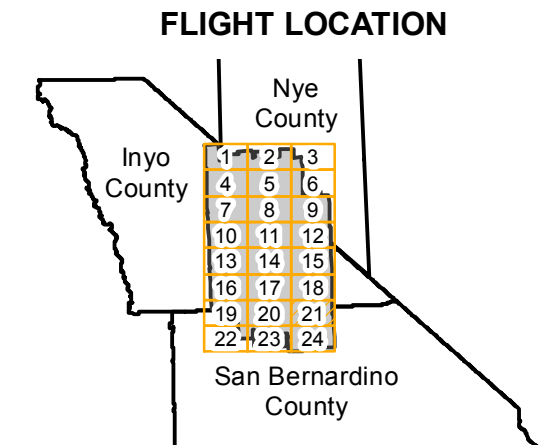
C-13100

Counties: Inyo, San Bernardino, Nye (NV)
 Flight date(s): 01-01-1948 to 12-31-1948
 Scale: 1:48,000
 Overlap: 60%

Complete Metadata:
<http://www.library.ucsb.edu/mil/aerial-photography-tools>

Note: Death Valley. Imagery acquired January 2013.

- MIL owns frame
- MIL does not own frame



0 2.5 5 10 Miles

Index to Aerial Photography
 Page 21 of 24

Scale of this index: 1:150,000

Copyright: © 2013 National Geographic Society, i-cubed


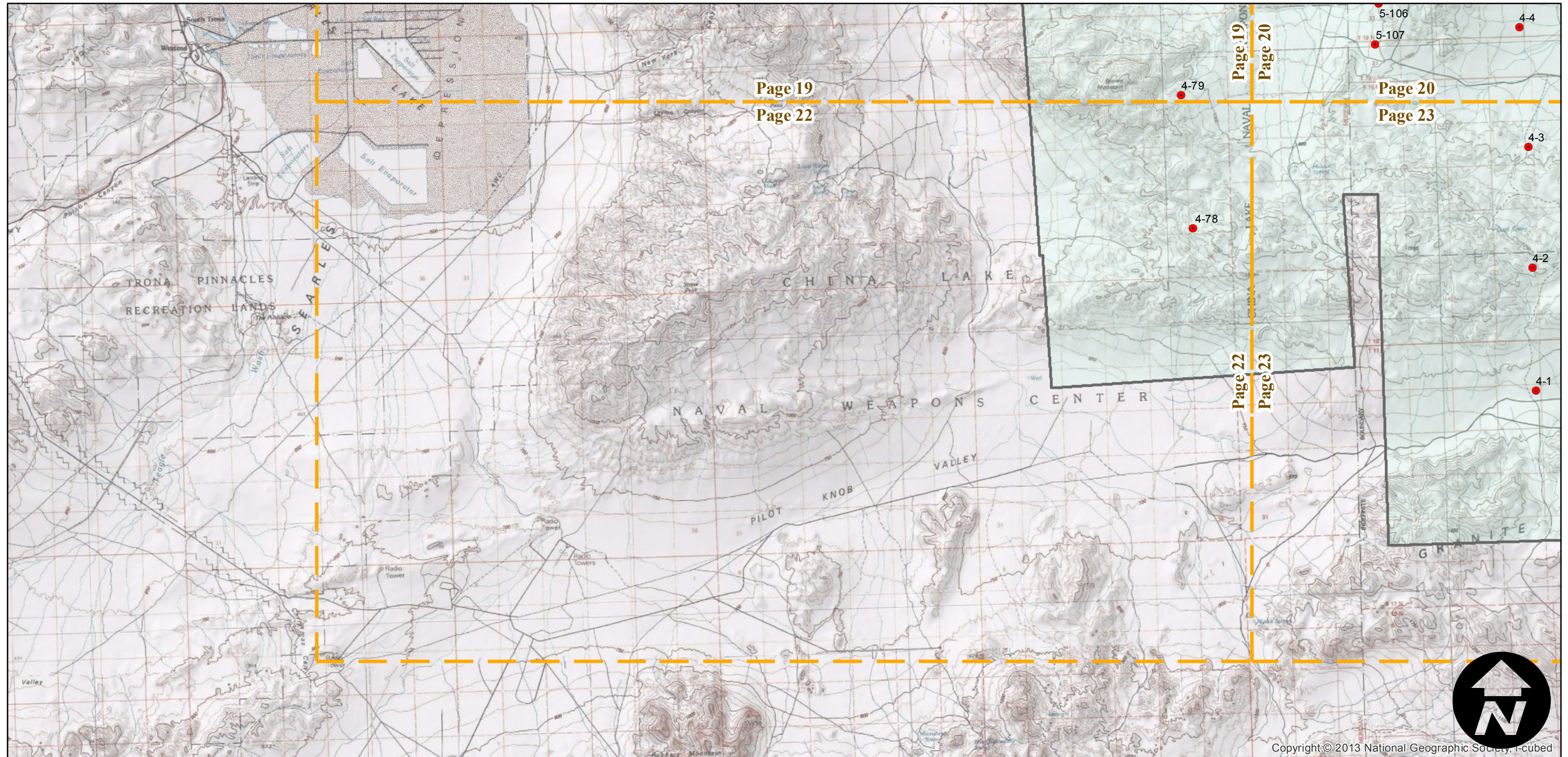
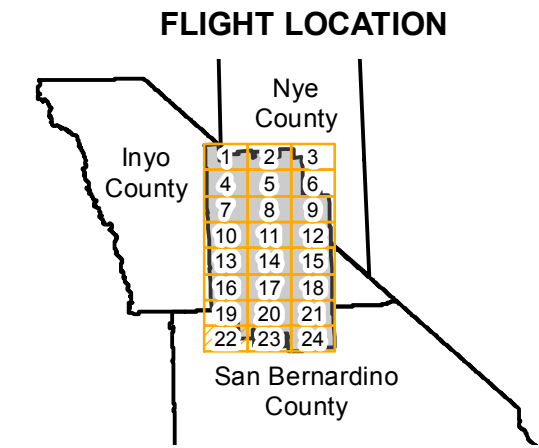
C-13100

Counties: Inyo, San Bernardino, Nye (NV)
 Flight date(s): 01-01-1948 to 12-31-1948
 Scale: 1:48,000
 Overlap: 60%

Complete Metadata:
<http://www.library.ucsb.edu/mil/aerial-photography-tools>

Note: Death Valley. Imagery acquired January 2013.

- MIL owns frame
- MIL does not own frame




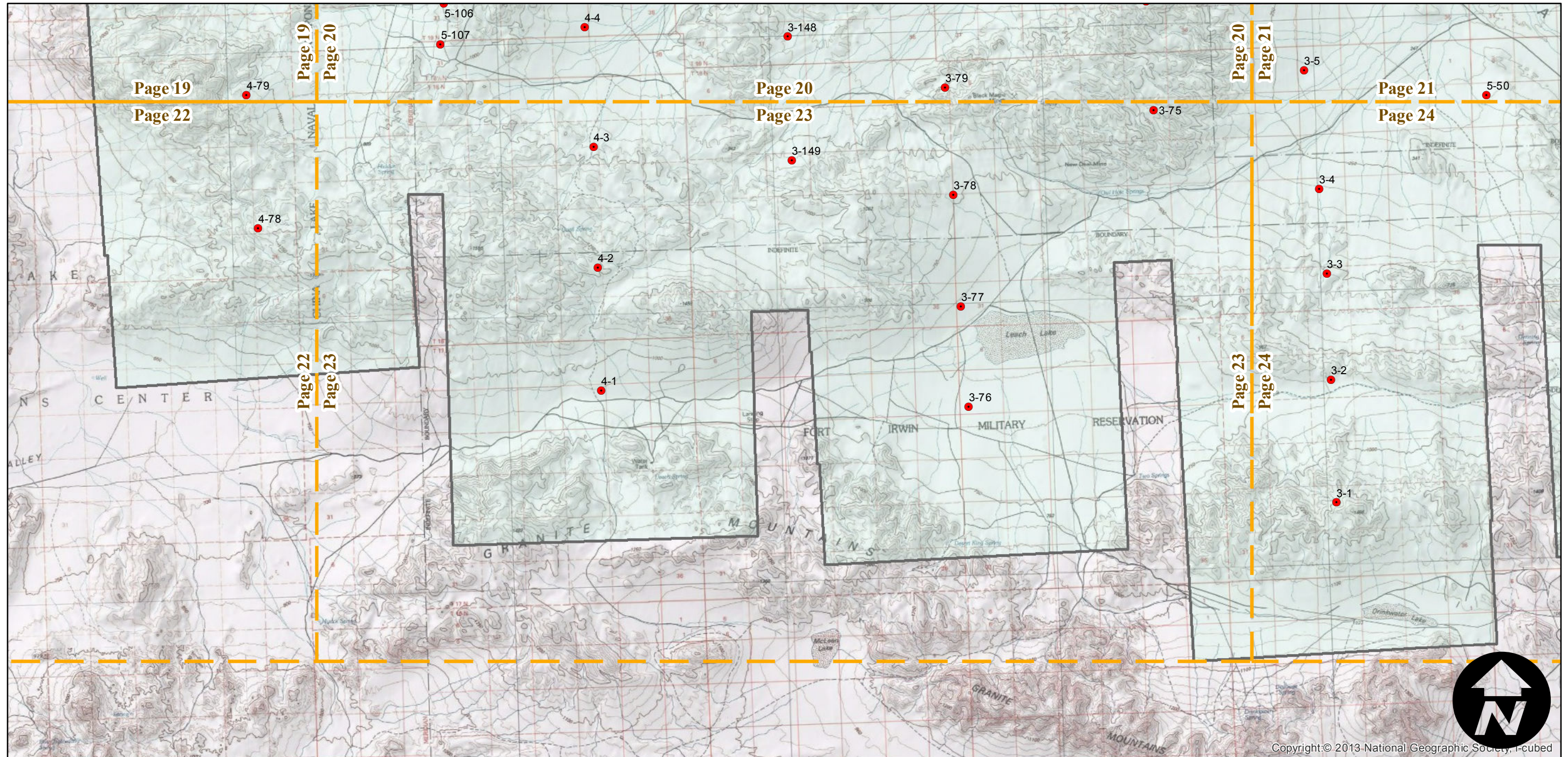
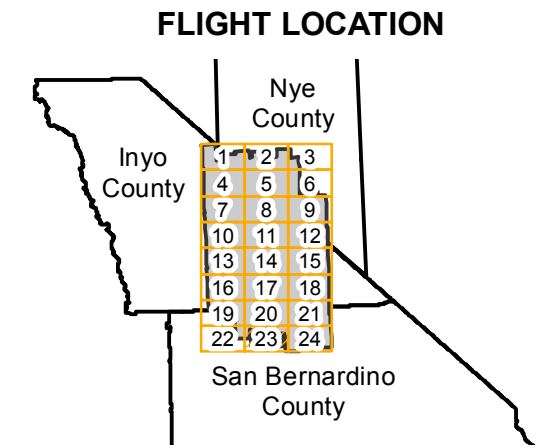
C-13100

Counties: Inyo, San Bernardino, Nye (NV)
 Flight date(s): 01-01-1948 to 12-31-1948
 Scale: 1:48,000
 Overlap: 60%

Complete Metadata:
<http://www.library.ucsb.edu/mil/aerial-photography-tools>

Note: Death Valley. Imagery acquired January 2013.

- MIL owns frame
- MIL does not own frame



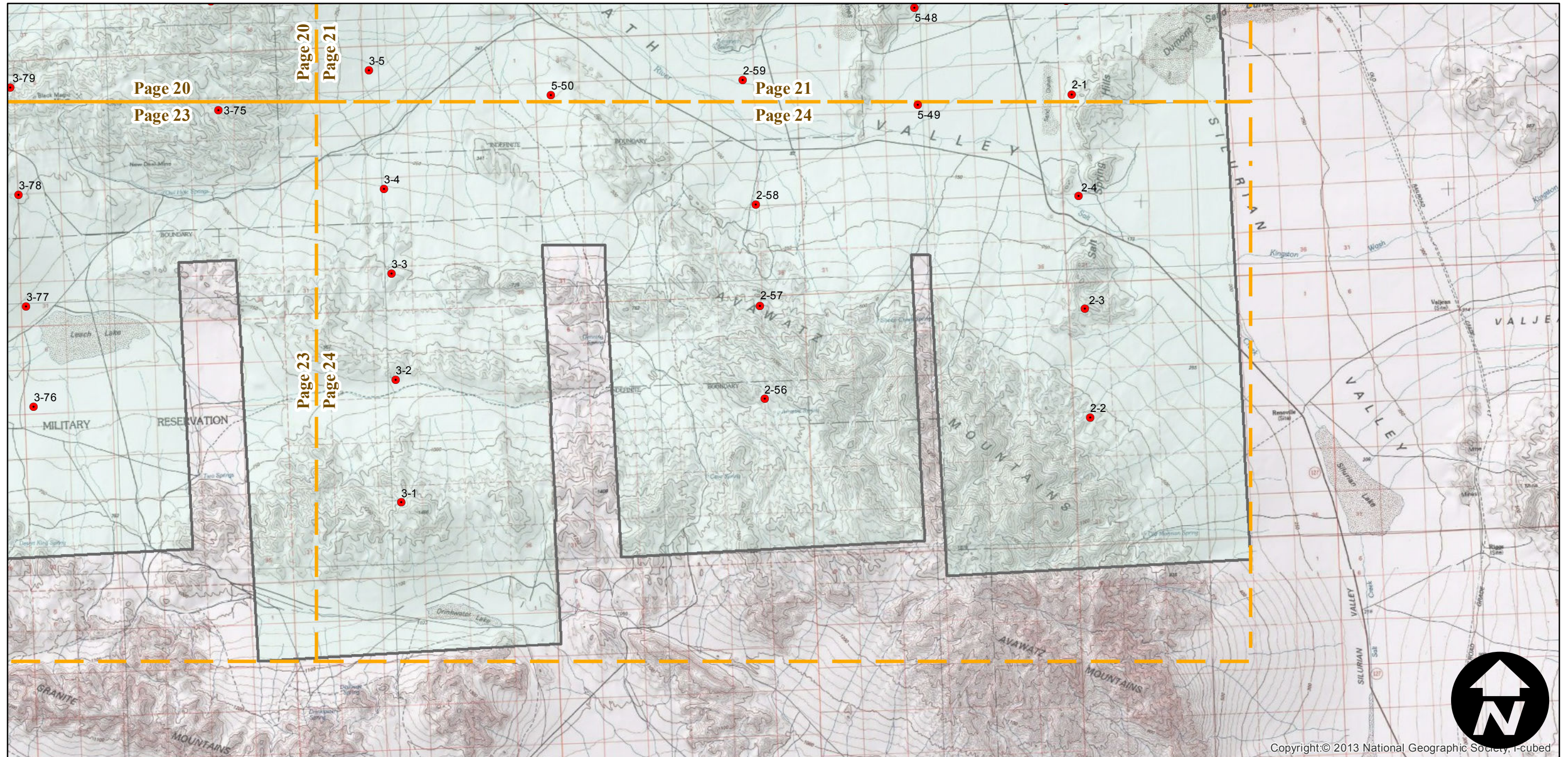
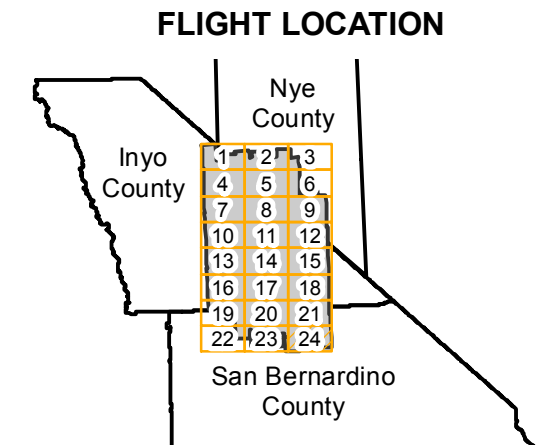
C-13100

Counties: Inyo, San Bernardino, Nye (NV)
 Flight date(s): 01-01-1948 to 12-31-1948
 Scale: 1:48,000
 Overlap: 60%

Complete Metadata:
<http://www.library.ucsb.edu/mil/aerial-photography-tools>

Note: Death Valley. Imagery acquired January 2013.

- MIL owns frame
- MIL does not own frame



0 2.5 5 10 Miles

Index to Aerial Photography
 Page 24 of 24

Scale of this index: 1:150,000

Copyright © 2013 National Geographic Society, I-cubed