


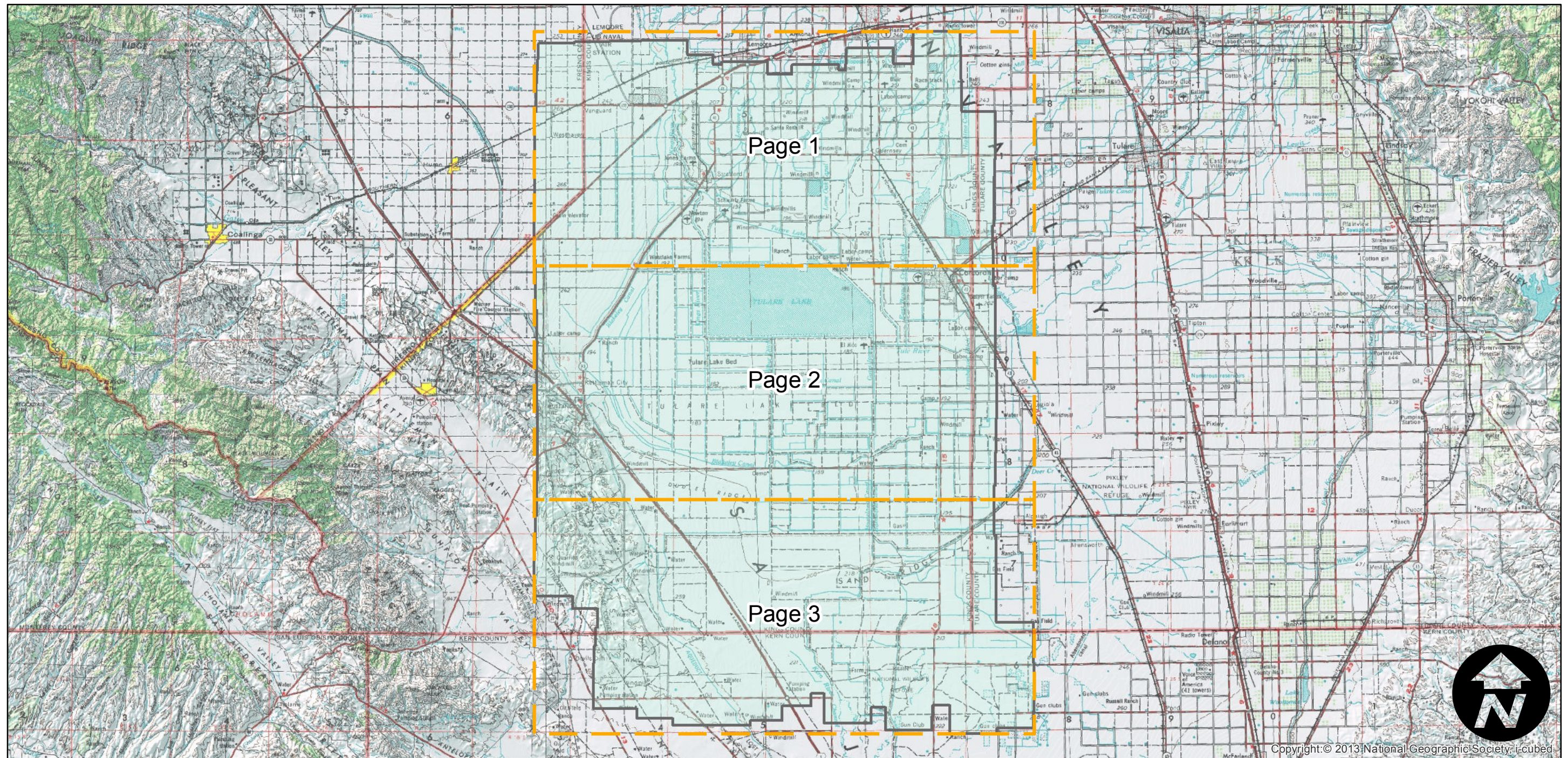
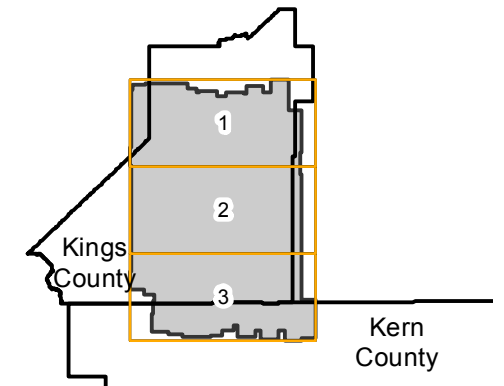
ABJ-1940

Counties: Kings, Kern
Flight date(s): 05-19-1940 to 05-23-1940
Scale: 1:20,000
Overlap: 60%

Complete Metadata:
<http://www.library.ucsb.edu/mil/aerial-photography-information>

Note: Kings county south of Lemoore. Areas covered include Corcoran, Kettleman City, the Tulare Lake Bed, and Kern County Wildlife Refuge. Frames from flight C-6500 incorporated into this flight. Coverage extends into Kern county.

FLIGHT LOCATION



Index to Aerial Photography
Page Key

Scale of this index: 1:400,000



Copyright © 2013 National Geographic Society, i-cubed

ABJ-1940

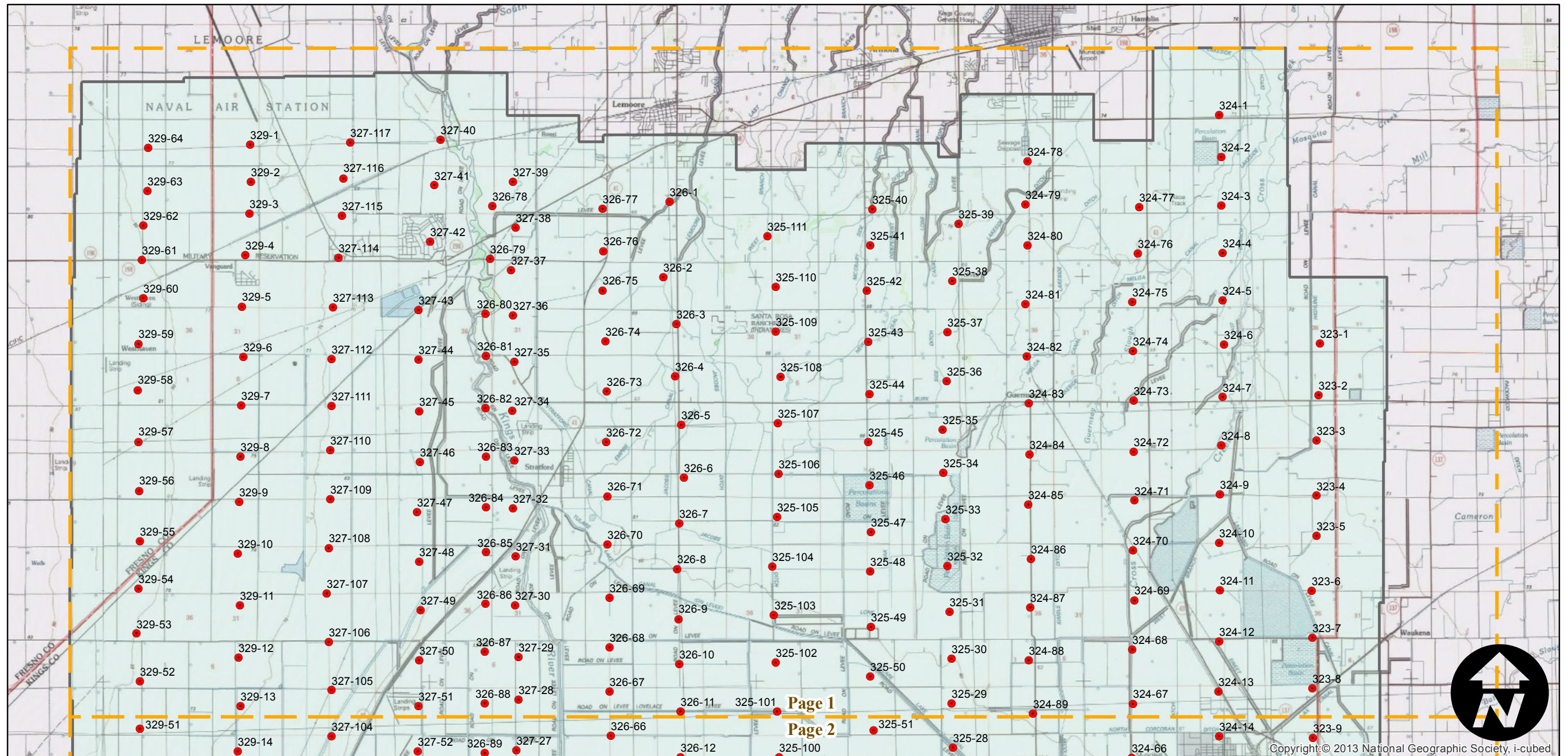
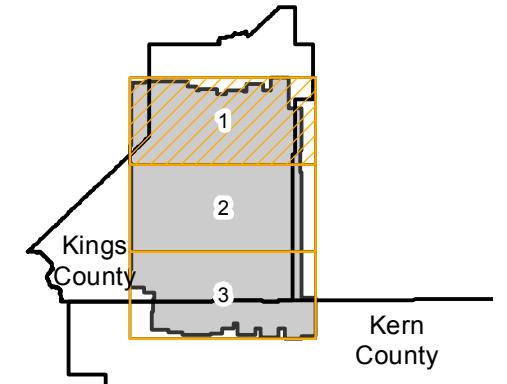
Counties: Kings, Kern
Flight date(s): 05-19-1940 to 05-23-1940
Scale: 1:20,000
Overlap: 60%

Complete Metadata:
<http://www.library.ucsb.edu/mil/aerial-photography-information>

Note: Kings county south of Lemoore. Areas covered include Corcoran, Kettleman City, the Tulare Lake Bed, and Kern County Wildlife Refuge. Frames from flight C-6500 incorporated into this flight. Coverage extends into Kern county.

- MIL owns frame
- MIL does not own frame

FLIGHT LOCATION



0 2 4 8 Miles

Index to Aerial Photography
Page 1 of 3

Scale of this index: 1:140,000

Copyright © 2013 National Geographic Society, i-cubed

ABJ-1940

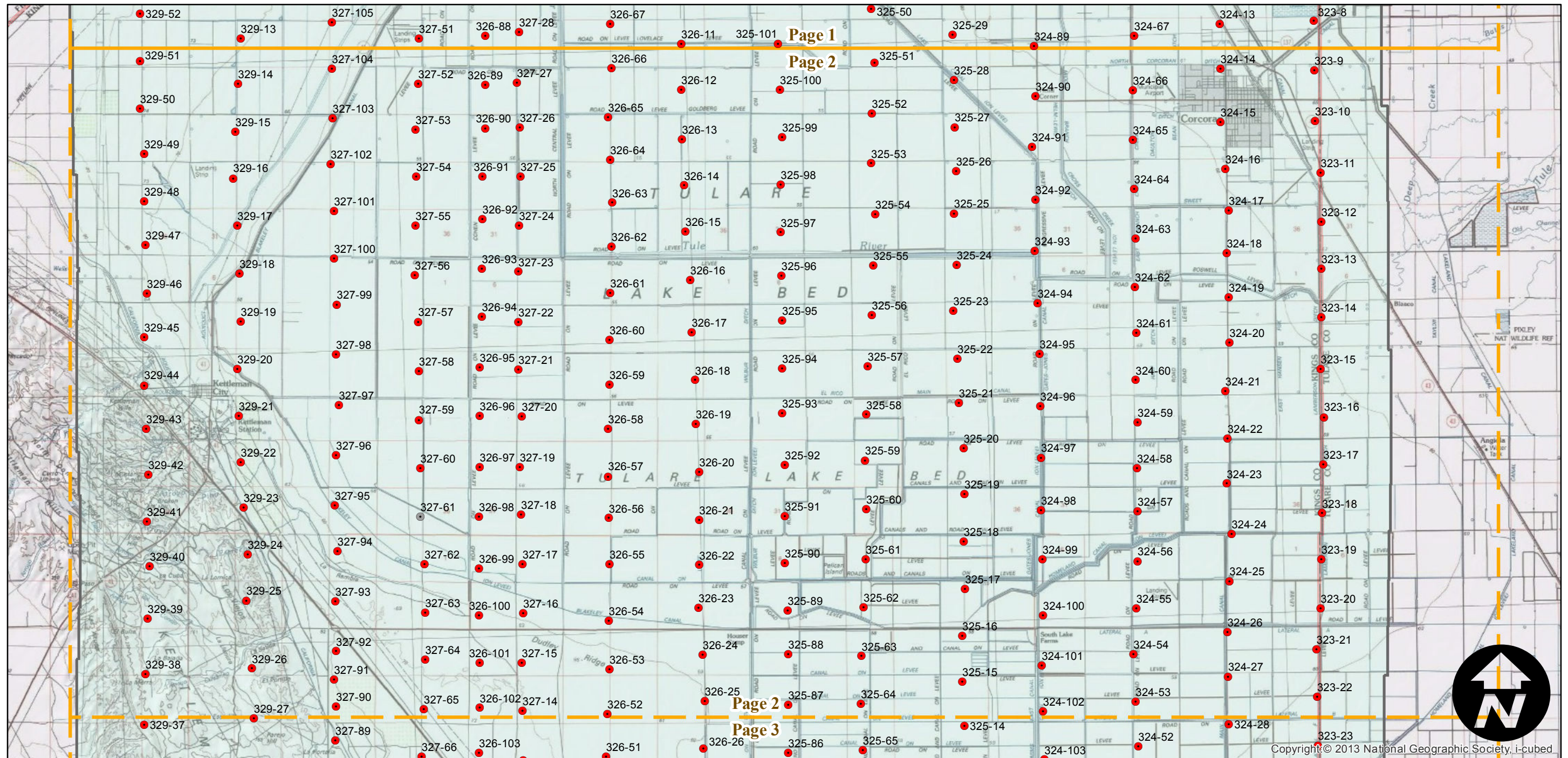
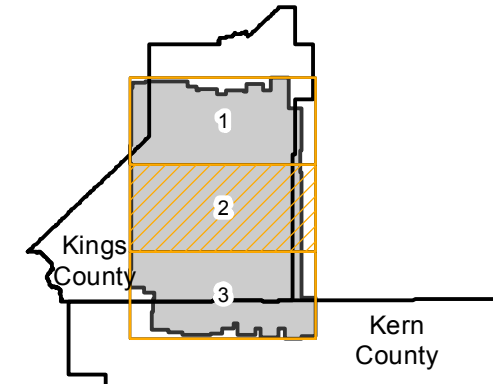
Counties: Kings, Kern
 Flight date(s): 05-19-1940 to 05-23-1940
 Scale: 1:20,000
 Overlap: 60%

Complete Metadata:
<http://www.library.ucsb.edu/mil/aerial-photography-information>

Note: Kings county south of Lemoore. Areas covered include Corcoran, Kettleman City, the Tulare Lake Bed, and Kern County Wildlife Refuge. Frames from flight C-6500 incorporated into this flight. Coverage extends into Kern county.

- MIL owns frame
- MIL does not own frame

FLIGHT LOCATION



0 2 4 8 Miles

Index to Aerial Photography
 Page 2 of 3

Scale of this index: 1:140,000

Copyright © 2013 National Geographic Society, i-cubed

ABJ-1940

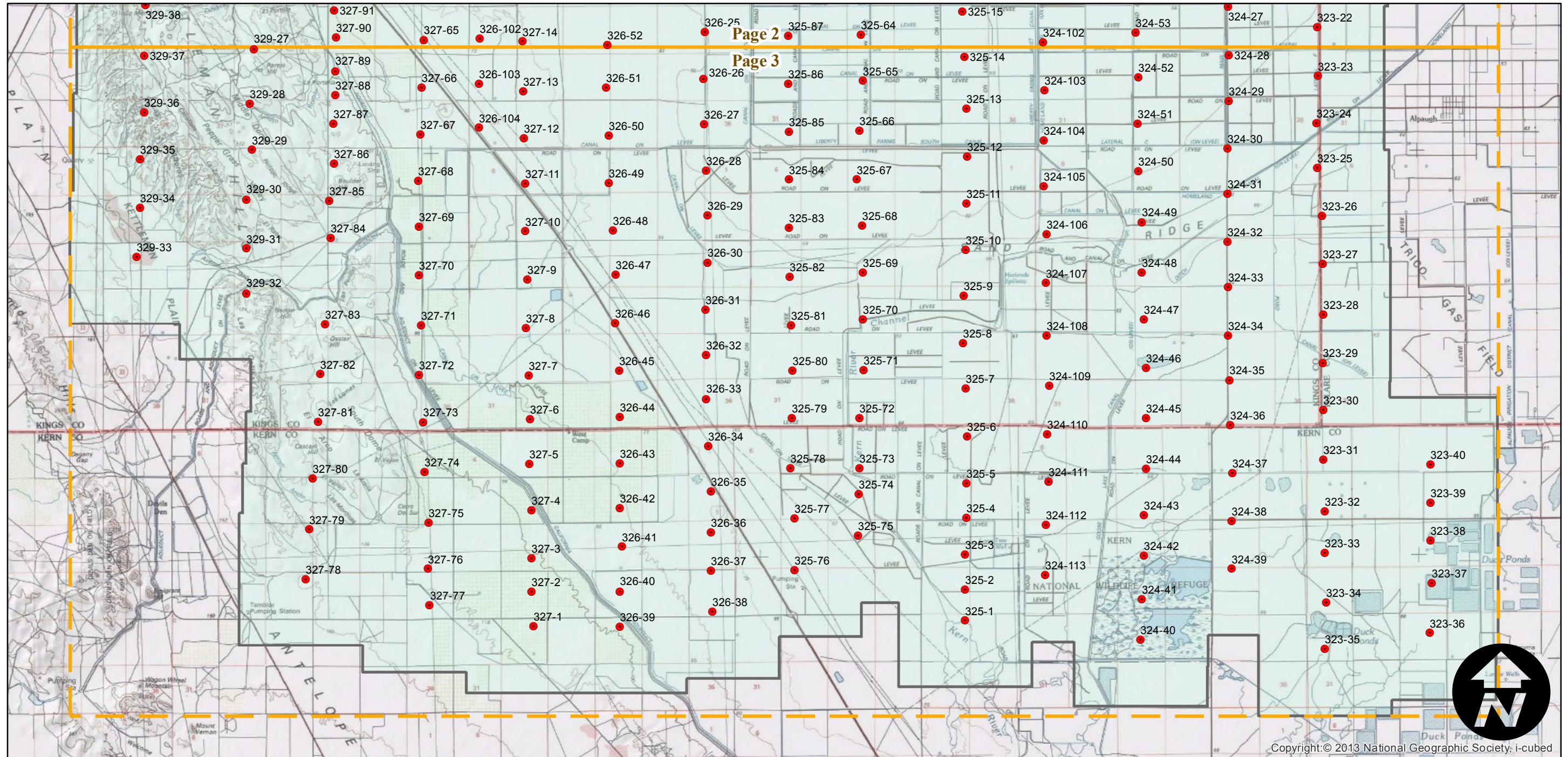
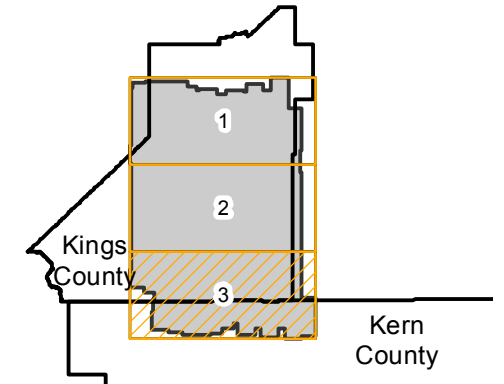
Counties: Kings, Kern
Flight date(s): 05-19-1940 to 05-23-1940
Scale: 1:20,000
Overlap: 60%

Complete Metadata:
<http://www.library.ucsb.edu/mil/aerial-photography-information>

Note: Kings county south of Lemoore. Areas covered include Corcoran, Kettleman City, the Tulare Lake Bed, and Kern County Wildlife Refuge. Frames from flight C-6500 incorporated into this flight. Coverage extends into Kern county.

- MIL owns frame
- MIL does not own frame

FLIGHT LOCATION



Copyright © 2013 National Geographic Society, i-cubed

0 2 4 8 Miles

Index to Aerial Photography
Page 3 of 3

Scale of this index: 1:140,000