Page 2 TOPOGRAPHICAL 1 : 200,000 & 1 : 50,000 (HOKKAIDO)

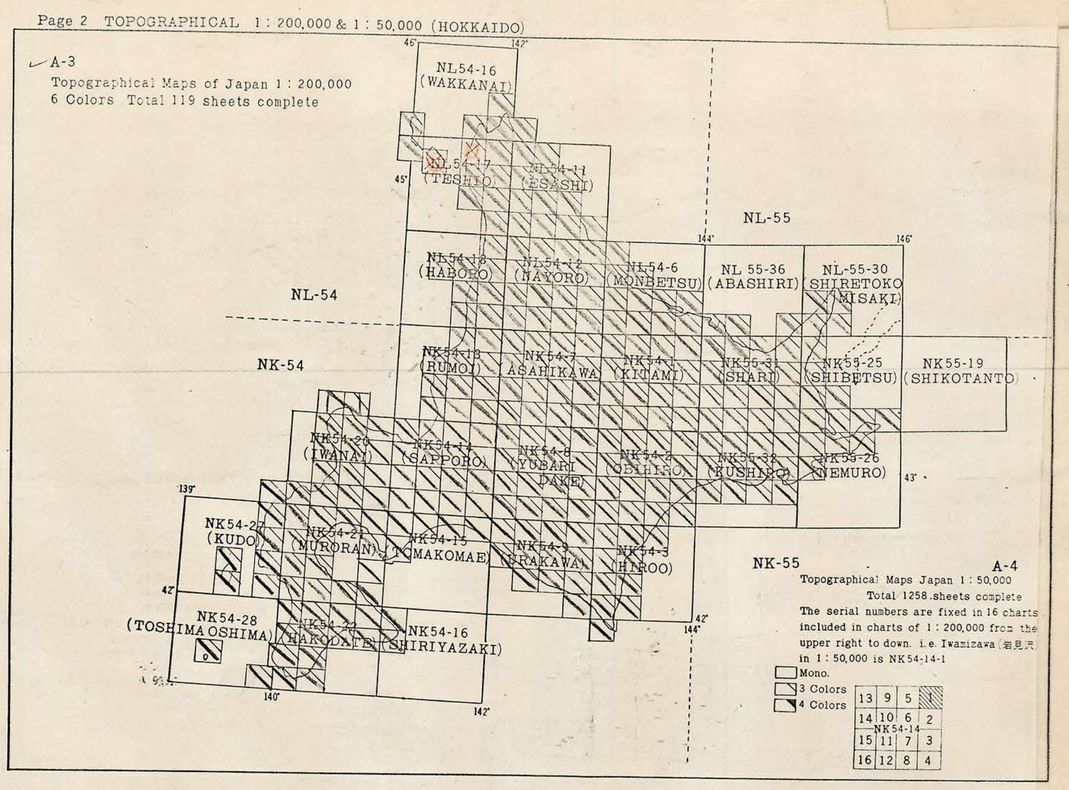

TOPOGRAPHICAL 1 : 200,000 & 1 : 50,000 (TOHOKU & KANTO-N) Page 3

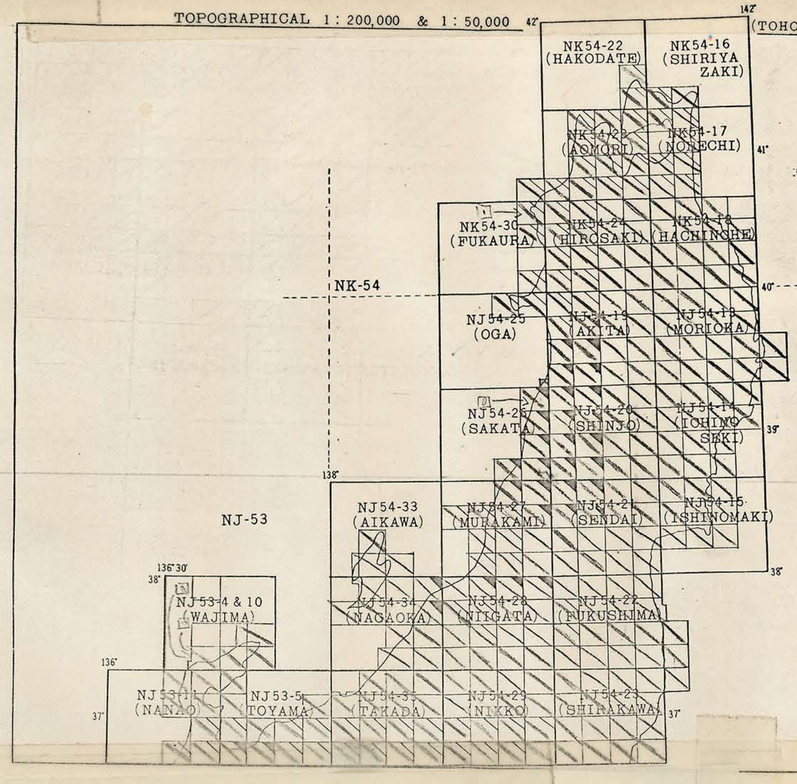

Page 4 TOPOGRAPHICAL 1 : 200,000 & 1 : 50,000 (KANTO-S, CHUBU, KINKI, CHUGOKU & SHIKOKU)

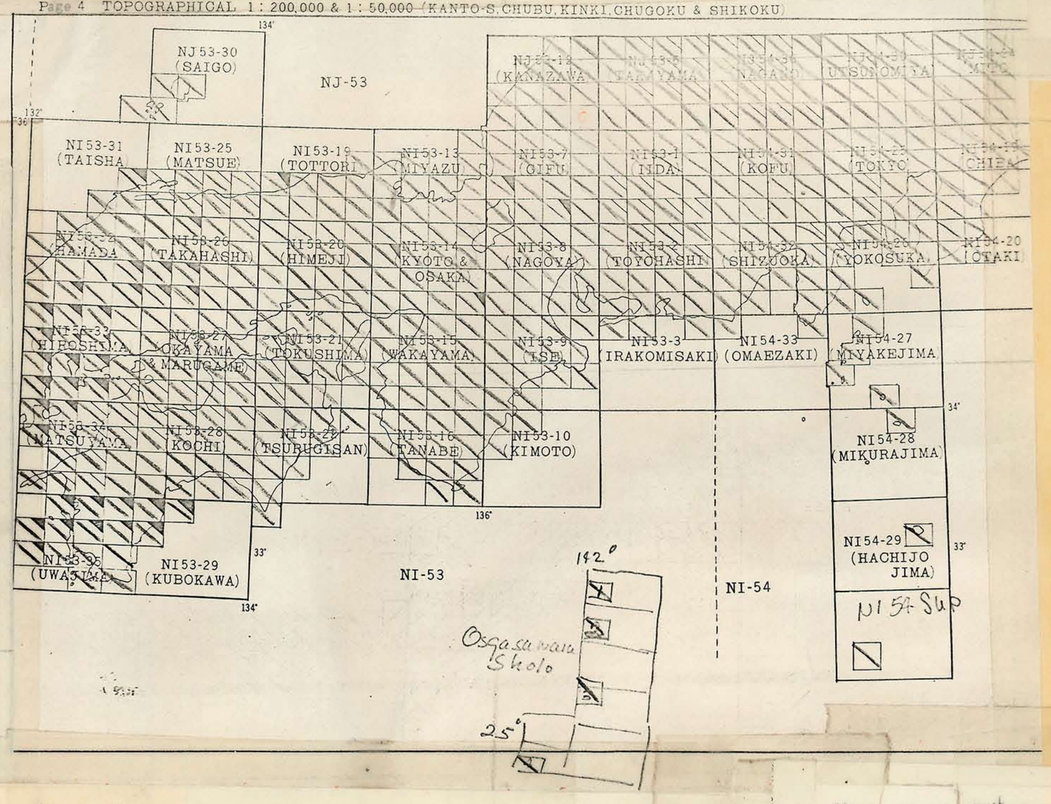

TOPOGRAPHICAL 1 : 200,000 & 1 : 50,000 (KYUSHU) Page 5

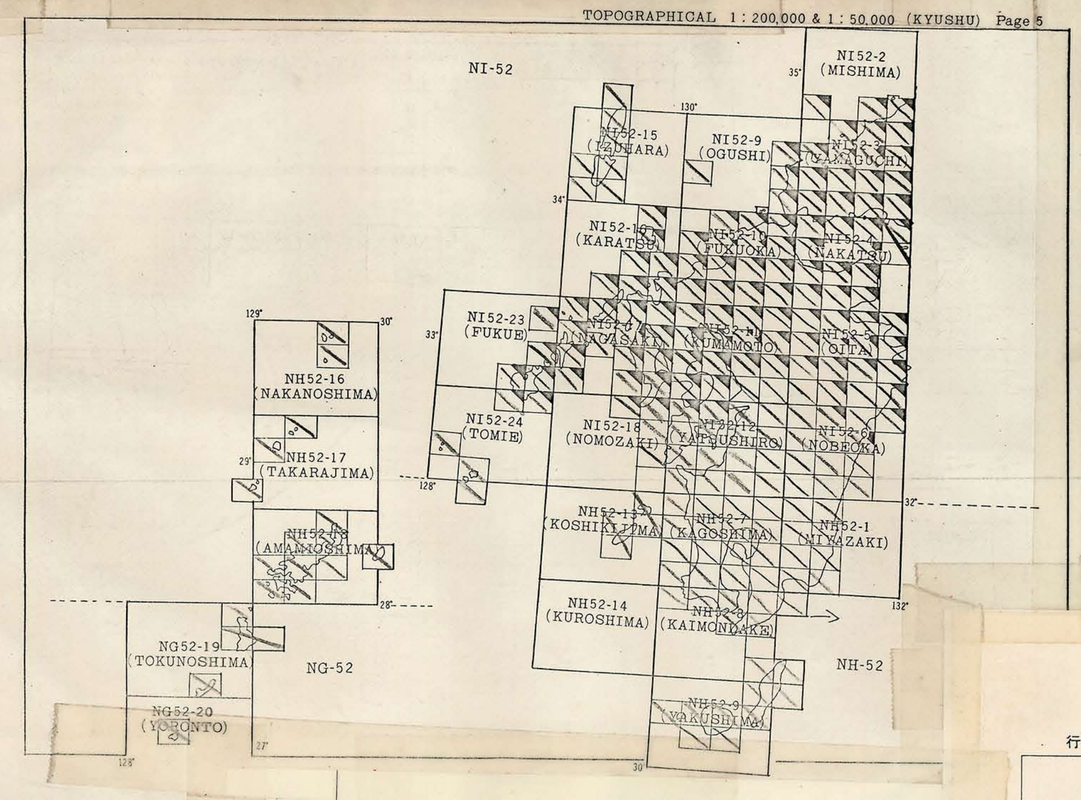

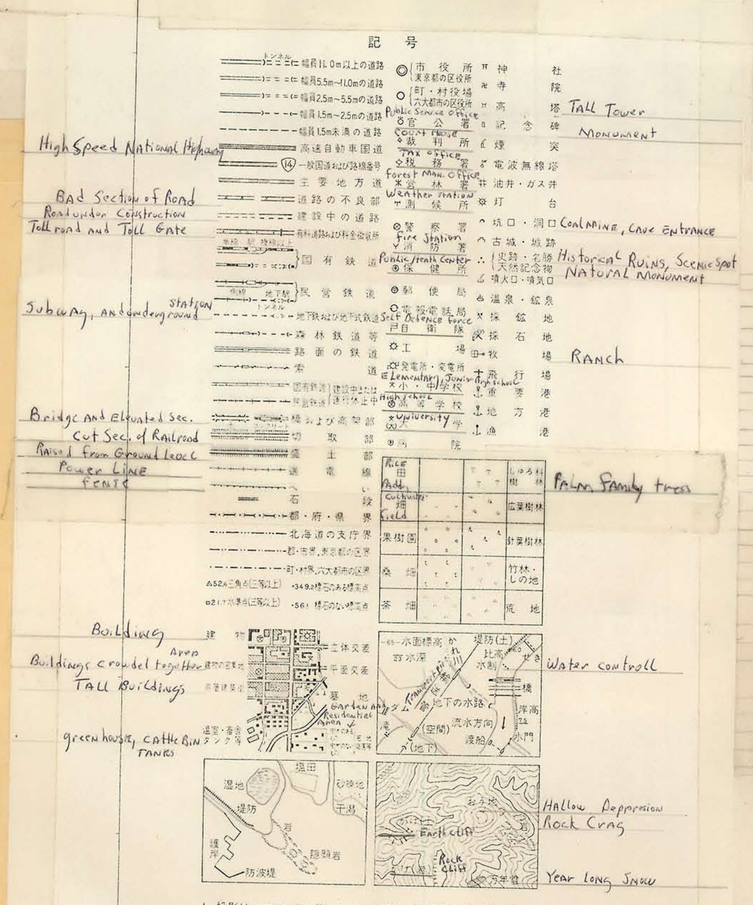

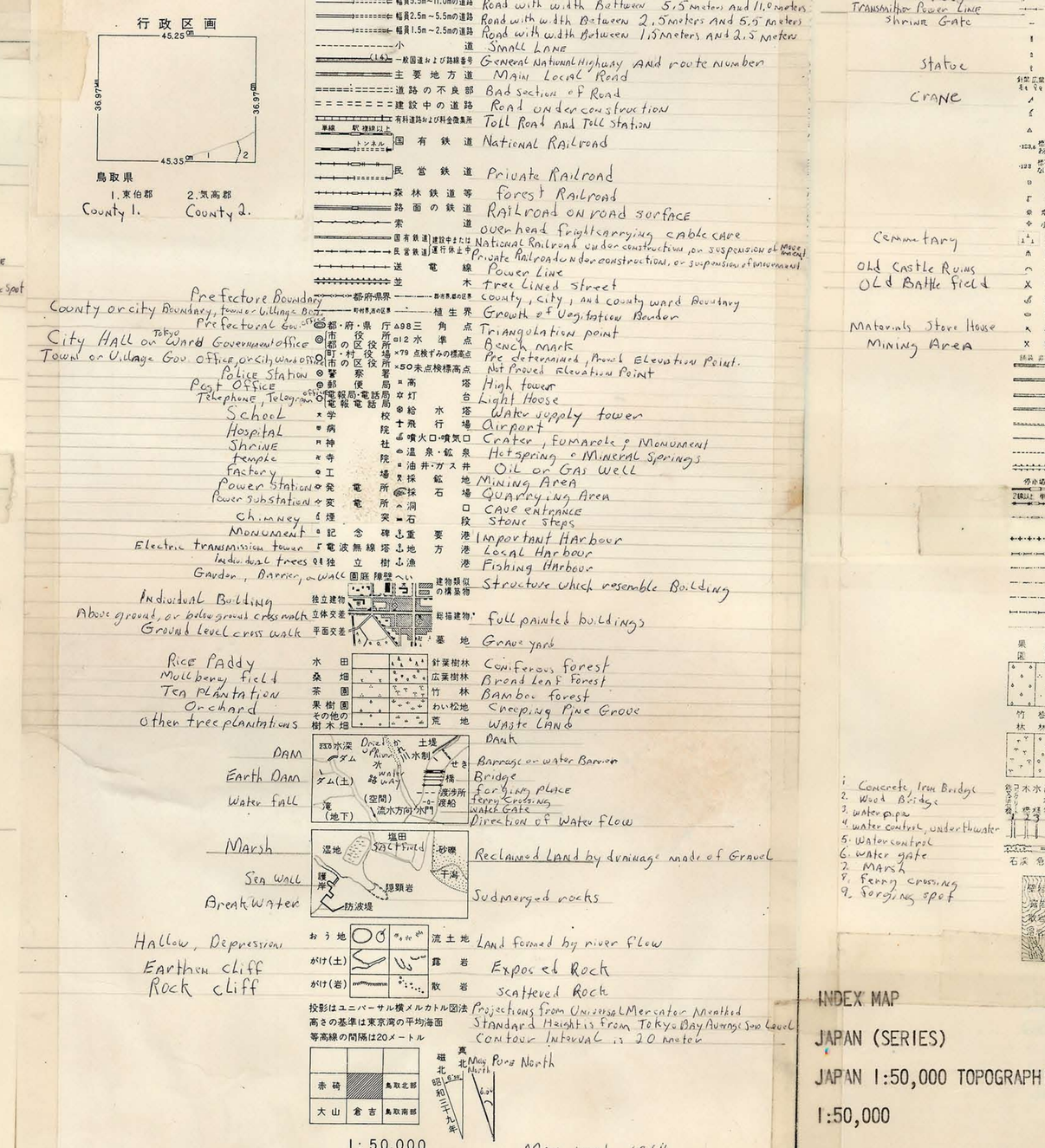

INDEX MAP 7070s

JAPAN (SERIES) 50

JAPAN 1:50,000 TOPOGRAPHIC MAP J3

1:50,000

Number of maps in series 1246

INDEX MAP

INDEX MAP

Scale 1 : 25,000 TOPOGRAPHIC MAP SYMBOLS Style in 1965

National highway
Prefectural highway
Road
Small lane

National railway
Private railway
Logging or mining railway

Prefecture boundary
Sub-prefecture boundary in Hokkaido
Country or city boundary
Town or village boundary

Power line

Wall

Cemetery

Triangulation point
Bench mark
Spot elevation

High tower

Chimney

Radio mast

Oil or gas well
Light house

Shinto shrine
Buddhist temple
School
Hospital

Transformer station

Factory
Post Office
City hall
Bridge

National or local administration office

Police station

Telegraph, telephone office

Self defence forces
Castle-ruins of old castle

Hot spring, mineral spring

Crater, fumarole

Historic remains, place of scenic beauty natural movement

Mine

Important harbour

Main local harbour

Paddy field, dry

Paddy field, irrigated

Upland field and open space

Coniferous forest

Broadleaf forest

Bamboo forest

Orchard

Wasteland

Creeping pine grove

Dwarf bamboo thicket

Mulberry field

Tea plantation

Other tree plantation

Intermediate contour interval is 10 m.

Depression

Cliff

Rocks

Sand or gravel area

© NAIGAI TRADING CO LTD.