

# Watson-2203

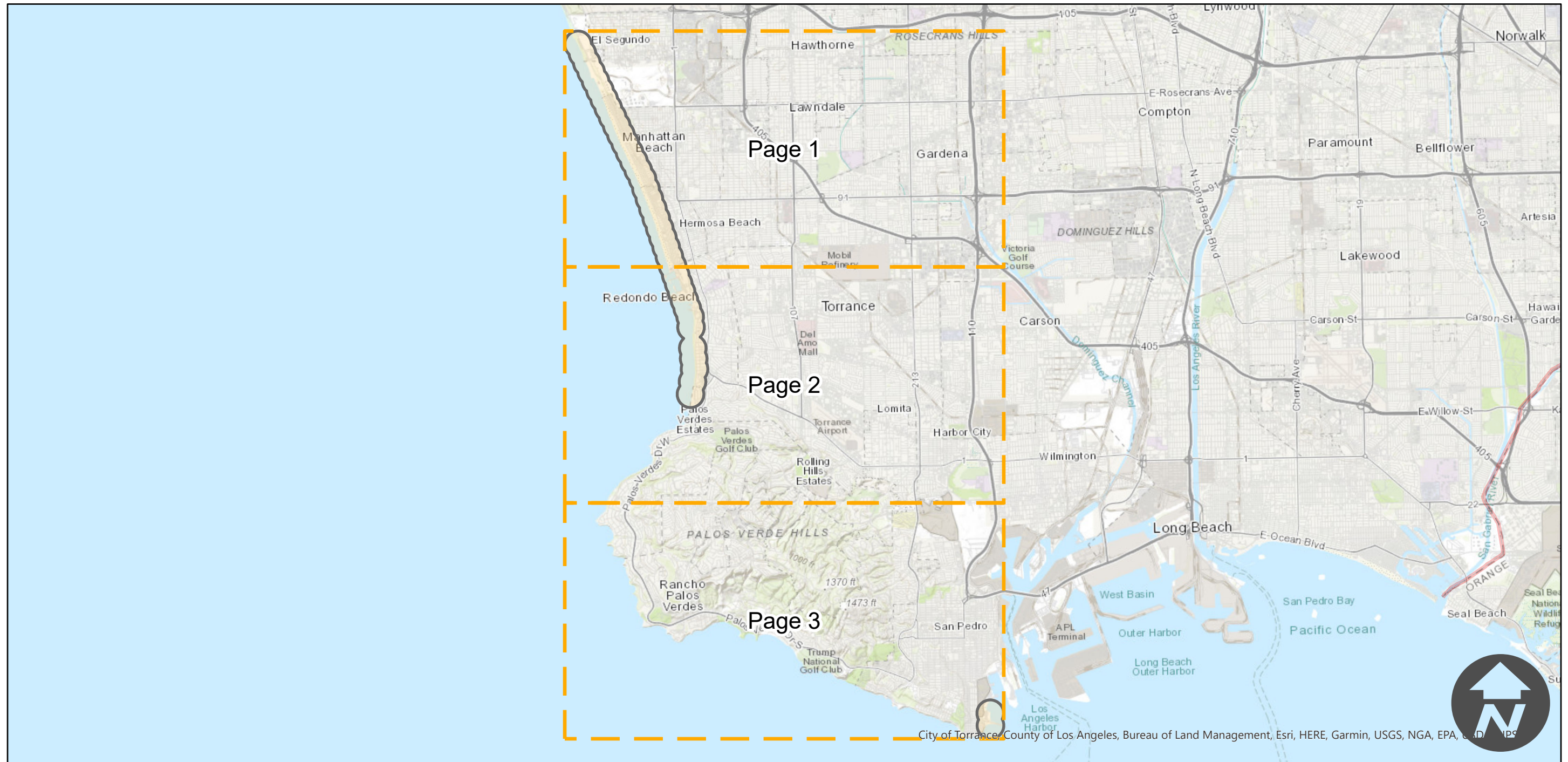
Counties: Los Angeles  
Flight date(s): 01-01-1940  
Scale: 1:4,000  
Overlap: 60%

Note: Coastline from El Segundo to Torrance and Cabrillo Beach. Photograph numbers 60 through 99; missing photograph number 92. Positive transparencies made from deteriorating original negatives. Imagery acquired 1986.

## FLIGHT LOCATION



Complete Metadata:  
<https://www.library.ucsb.edu/src/airphotos/aerial-photography-information>



Index to Aerial Photography  
Page Key

Scale of this index: 1:140,000

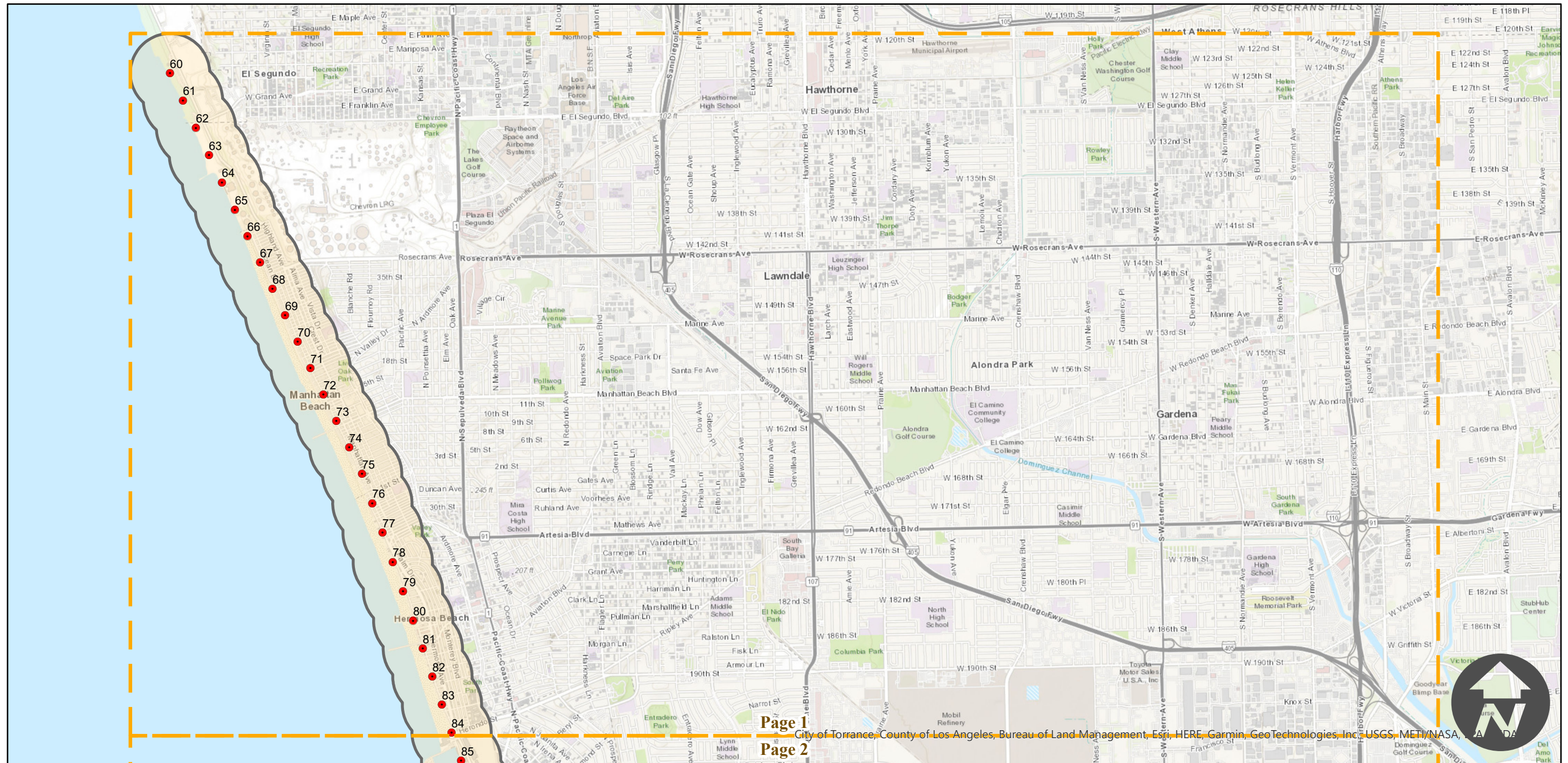
# Watson-2203

Counties: Los Angeles  
Flight date(s): 01-01-1940  
Scale: 1:4,000  
Overlap: 60%

Complete Metadata:  
<https://www.library.ucsb.edu/src/airphotos/aerial-photography-information>

Note: Coastline from El Segundo to Torrance and Cabrillo Beach. Photograph numbers 60 through 99; missing photograph number 92. Positive transparencies made from deteriorating original negatives. Imagery acquired 1986.

## FLIGHT LOCATION



Page 1  
Page 2

City of Torrance, County of Los Angeles, Bureau of Land Management, Esri, HERE, Garmin, Geo Technologies, Inc, USGS, METI/NASA, IGN, DA

0 0.5 1 2 Miles

Index to Aerial Photography  
Page 1 of 3

Scale of this index: 1:47,000

# Watson-2203

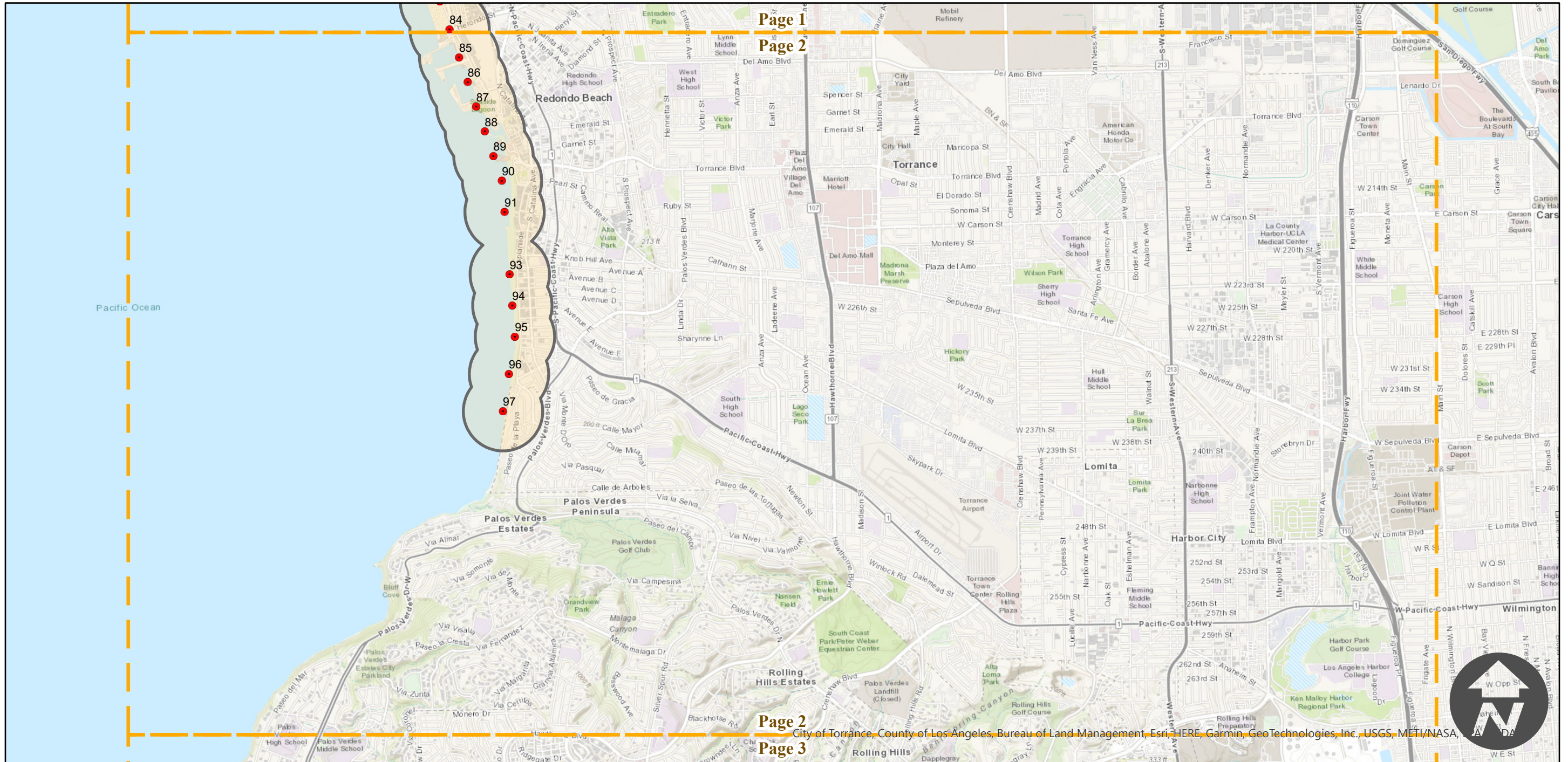
Counties: Los Angeles  
 Flight date(s): 01-01-1940  
 Scale: 1:4,000  
 Overlap: 60%

Note: Coastline from El Segundo to Torrance and Cabrillo Beach. Photograph numbers 60 through 99; missing photograph number 92. Positive transparencies made from deteriorating original negatives. Imagery acquired 1986.

## FLIGHT LOCATION



Complete Metadata:  
<https://www.library.ucsb.edu/src/airphotos/aerial-photography-information>



# Watson-2203

Counties: Los Angeles  
Flight date(s): 01-01-1940  
Scale: 1:4,000  
Overlap: 60%

Note: Coastline from El Segundo to Torrance and Cabrillo Beach. Photograph numbers 60 through 99; missing photograph number 92. Positive transparencies made from deteriorating original negatives. Imagery acquired 1986.

Complete Metadata:  
<https://www.library.ucsb.edu/src/airphotos/aerial-photography-information>

## FLIGHT LOCATION

