

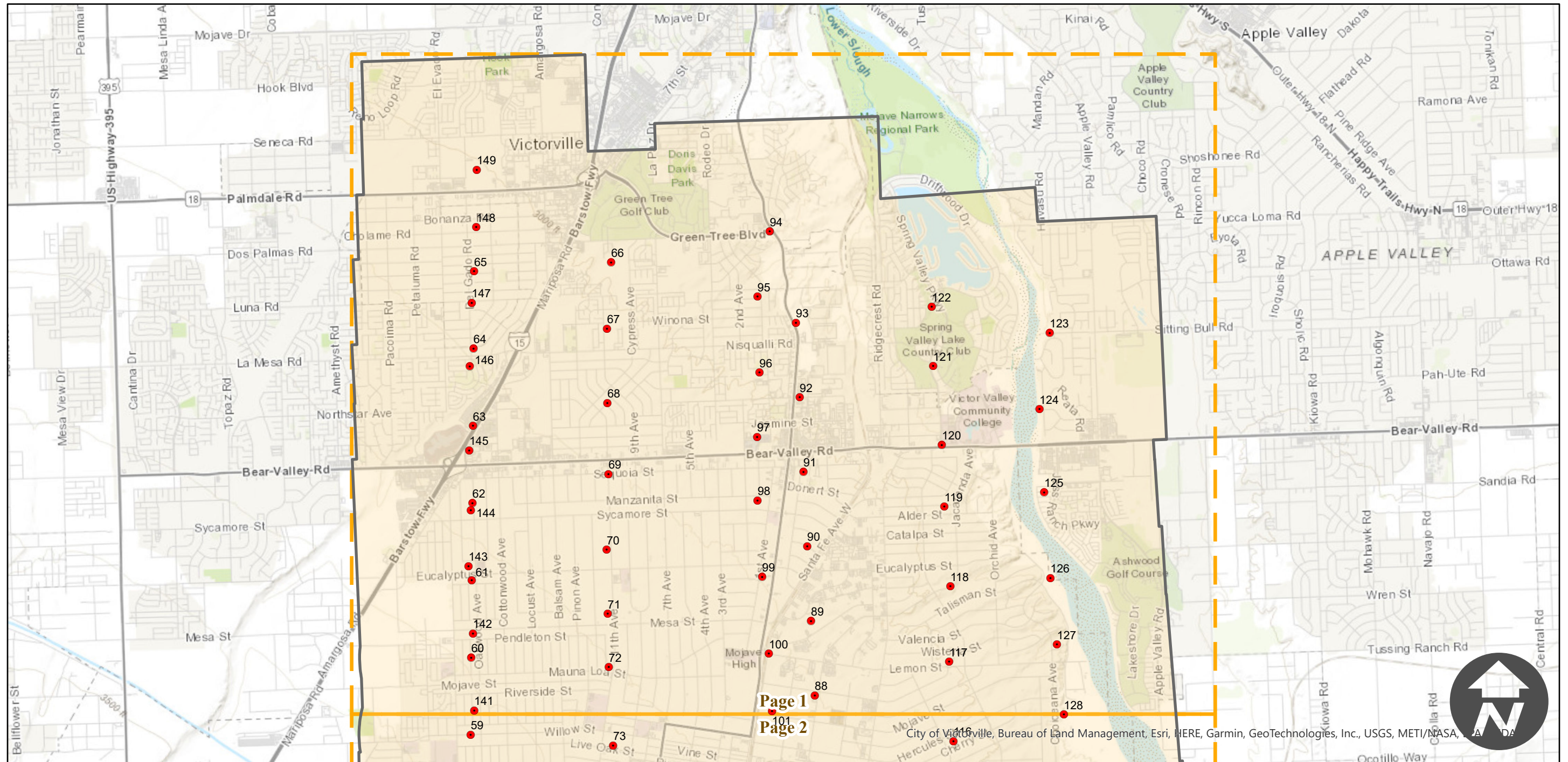
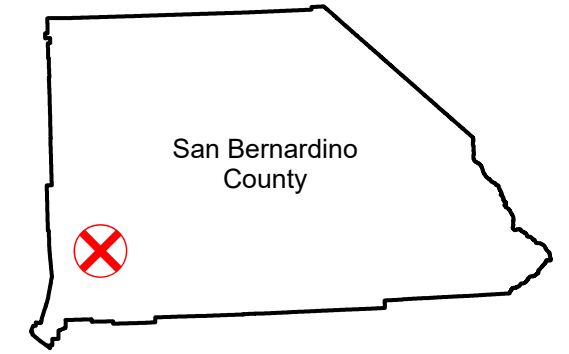
PAI-80V-2

Counties: San Bernardino
Flight date(s): 11-09-1956
Scale: 1:14,400
Overlap: 60%

Complete Metadata:
<https://www.library.ucsb.edu/src/airphotos/aerial-photography-information>

Note: Hesperia. Frame numbers 80V-53 through 80V-149.
Imagery acquired 1986.

FLIGHT LOCATION



City of Victorville, Bureau of Land Management, Esri, HERE, Garmin, GeoTechnologies, Inc., USGS, METI/NASA, NOAA, DA

0 1 2 4 Miles

Index to Aerial Photography
Page 1 of 2

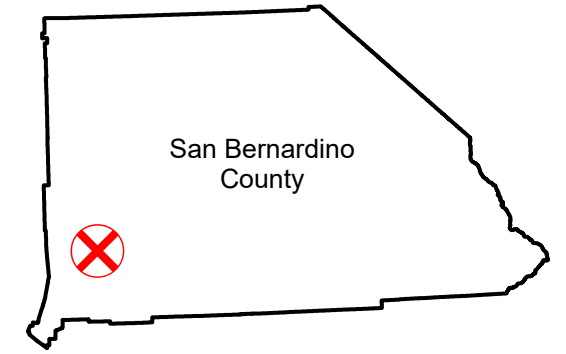
Scale of this index: 1:60,000

PAI-80V-2

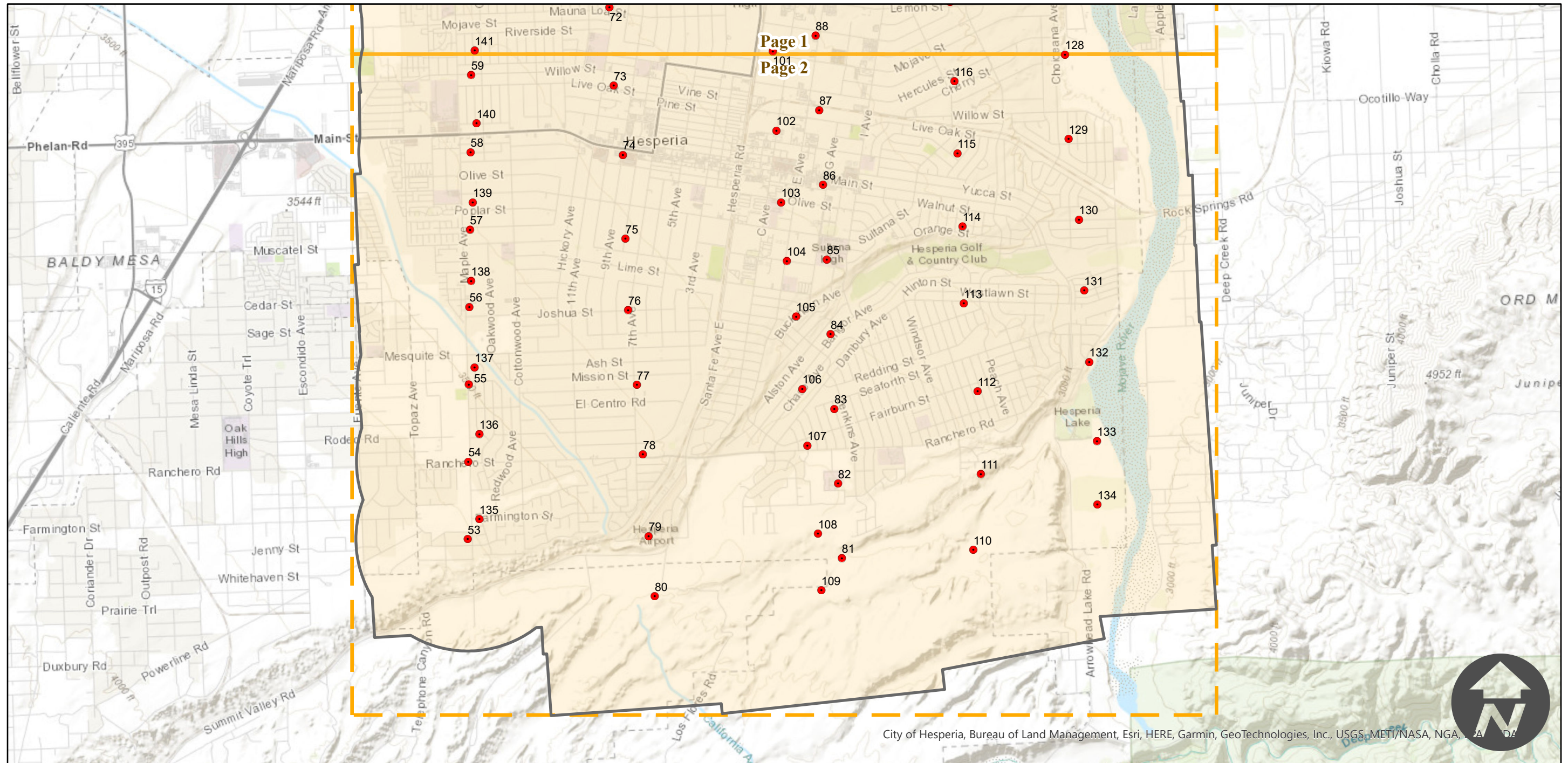
Counties: San Bernardino
Flight date(s): 11-09-1956
Scale: 1:14,400
Overlap: 60%

Note: Hesperia. Frame numbers 80V-53 through 80V-149.
Imagery acquired 1986.

FLIGHT LOCATION



Complete Metadata:
<https://www.library.ucsb.edu/src/airphotos/aerial-photography-information>



0 1 2 4 Miles

Index to Aerial Photography
Page 2 of 2

Scale of this index: 1:60,000