


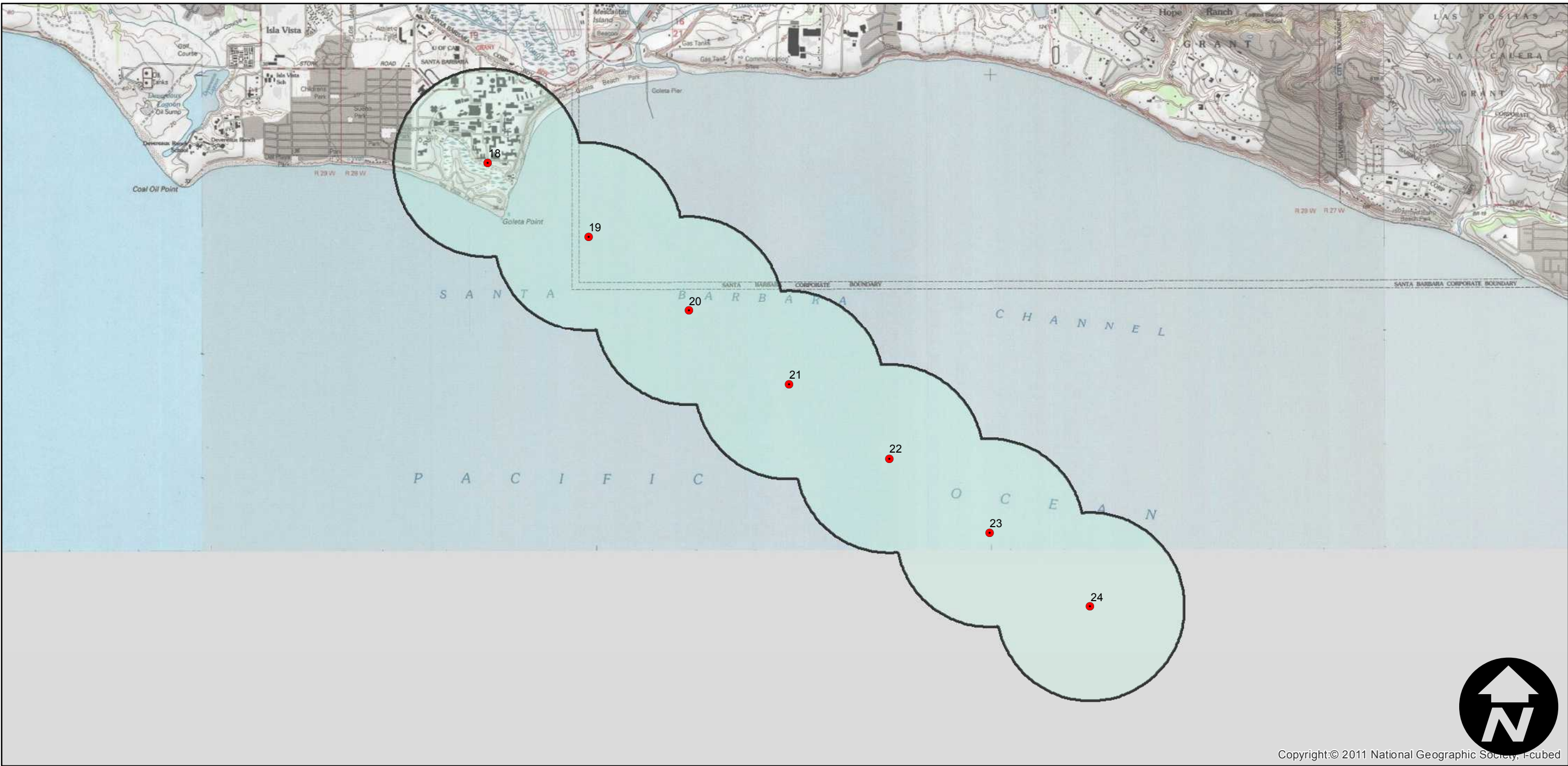
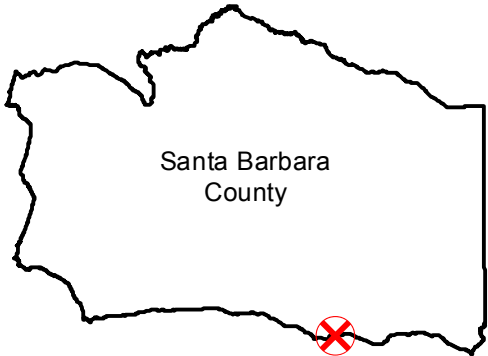
# LN8-RN1-8073 (1:8K)

Counties: Santa Barbara  
Flight date: 4/16/1980  
Scale: 1: 8,000  
Overlap: 60%

Complete Metadata:  
<http://www.library.ucsb.edu/mil/aerial-photography-tools>

Note: Coastline (mostly water but goes inland 1 to 2 miles at various points). Land areas slightly overexposed. Scale varies from 1:8,000 to 1:24,000.

## FLIGHT LOCATION



Index to Aerial Photography

Scale of this index: 1:40,000

Copyright:© 2011 National Geographic Society, Incubed