

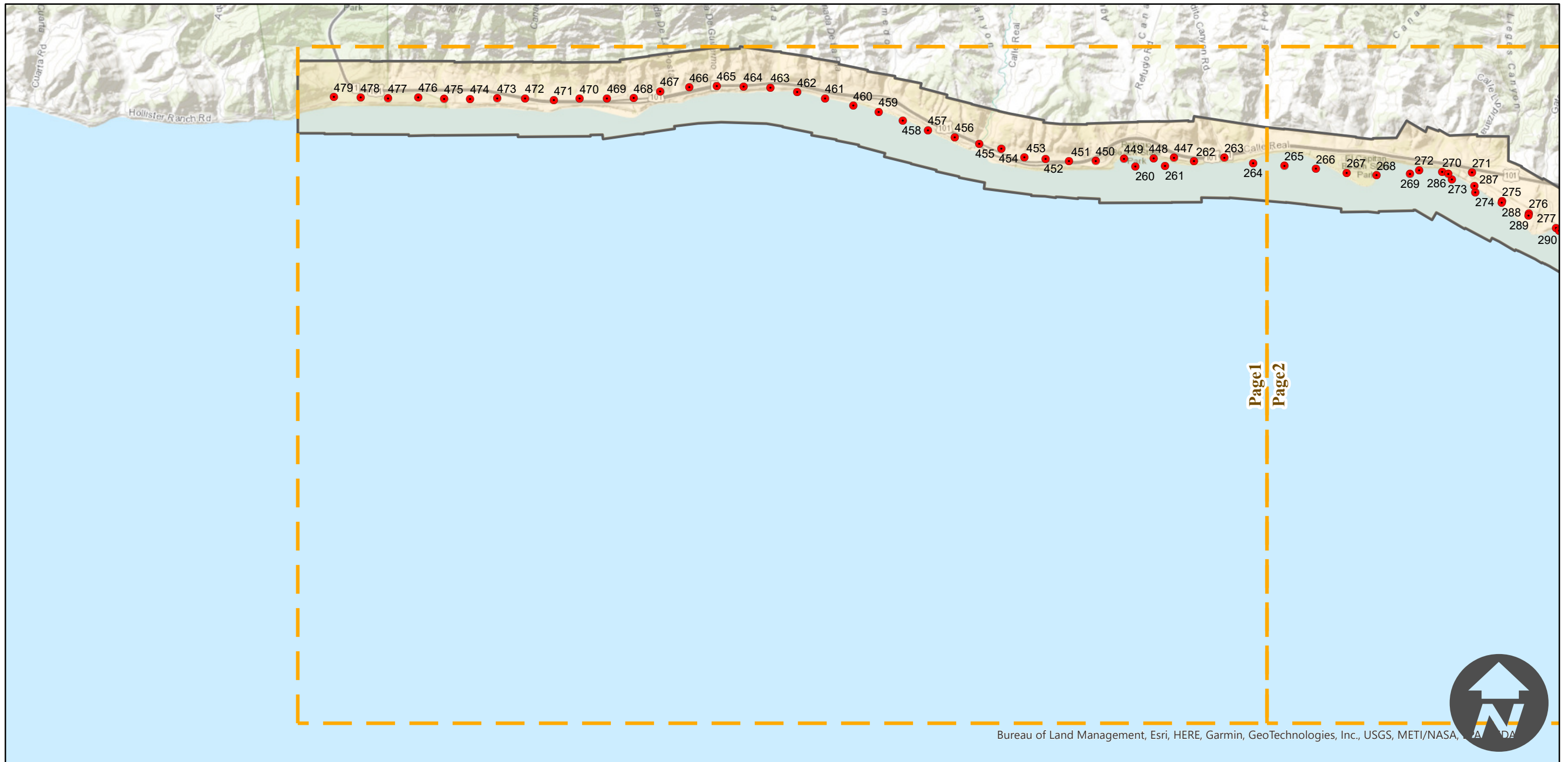
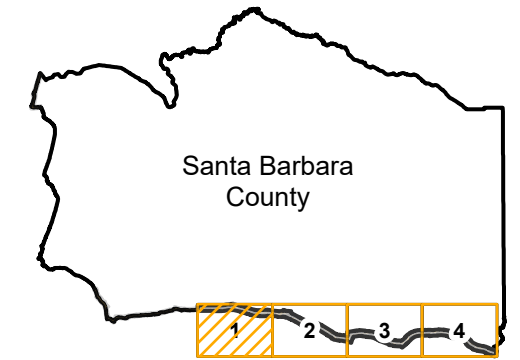
HB-HS (1:6K)

Counties: Santa Barbara
Flight date(s): 06-17-1966 to 10-31-1966
Scale: 1:6,000
Overlap: 60%

Note: Santa Barbara County shoreline: Gaviota to Rincon Point.

Complete Metadata:
<https://www.library.ucsb.edu/src/airphotos/aerial-photography-information>

FLIGHT LOCATION



0 1.25 2.5 5 Miles

Index to Aerial Photography
Page 1 of 4

Scale of this index: 1:75,000

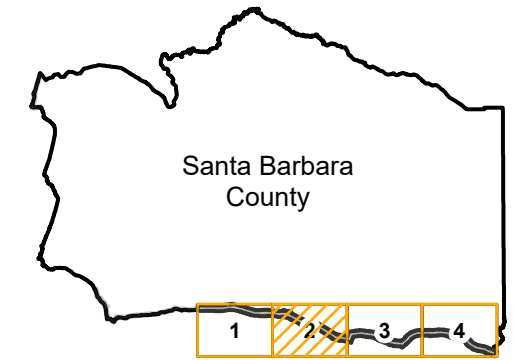
Bureau of Land Management, Esri, HERE, Garmin, GeoTechnologies, Inc., USGS, METI/NASA, JAXA, DA

HB-HS (1:6K)

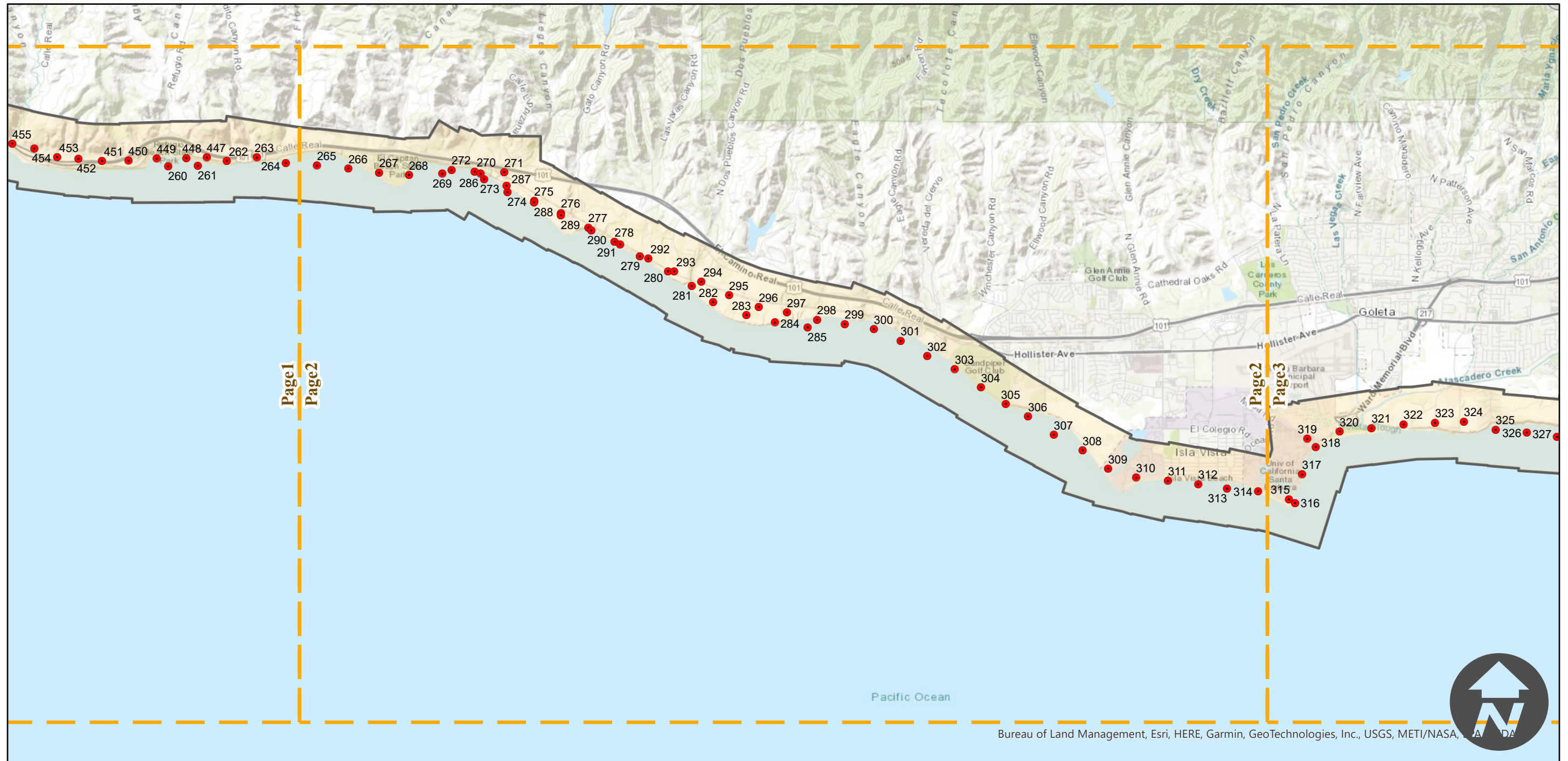
Counties: Santa Barbara
Flight date(s): 06-17-1966 to 10-31-1966
Scale: 1:6,000
Overlap: 60%

Note: Santa Barbara County shoreline: Gaviota to Rincon Point.

FLIGHT LOCATION



Complete Metadata:
<https://www.library.ucsb.edu/src/airphotos/aerial-photography-information>



0 1.25 2.5 5 Miles

Index to Aerial Photography
Page 2 of 4

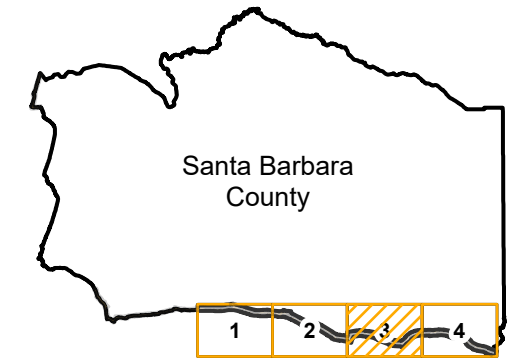
Scale of this index: 1:75,000

HB-HS (1:6K)

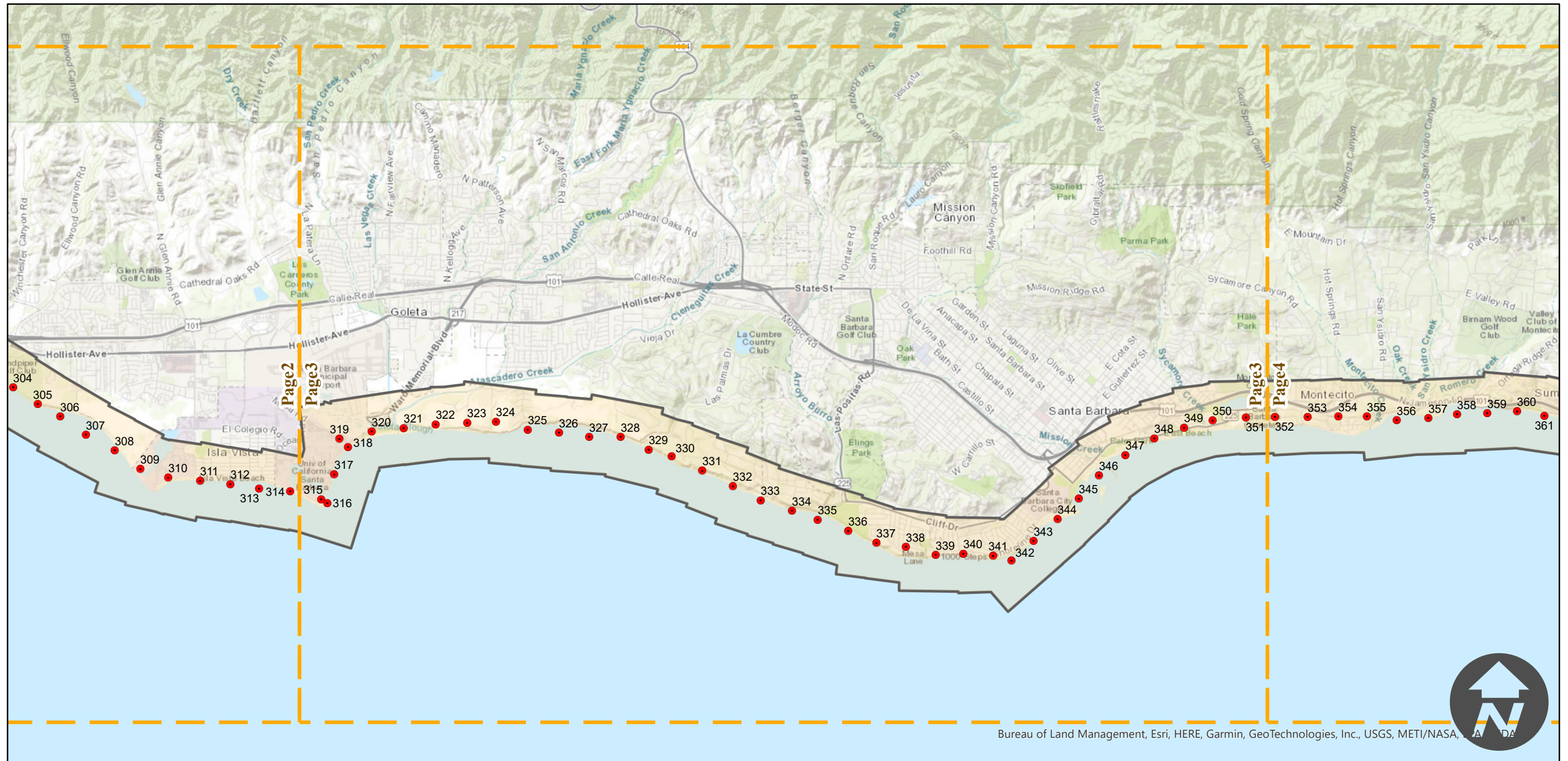
Counties: Santa Barbara
Flight date(s): 06-17-1966 to 10-31-1966
Scale: 1:6,000
Overlap: 60%

Note: Santa Barbara County shoreline: Gaviota to Rincon Point.

FLIGHT LOCATION



Complete Metadata:
<https://www.library.ucsb.edu/src/airphotos/aerial-photography-information>



0 1.25 2.5 5 Miles

Index to Aerial Photography
Page 3 of 4

Scale of this index: 1:75,000

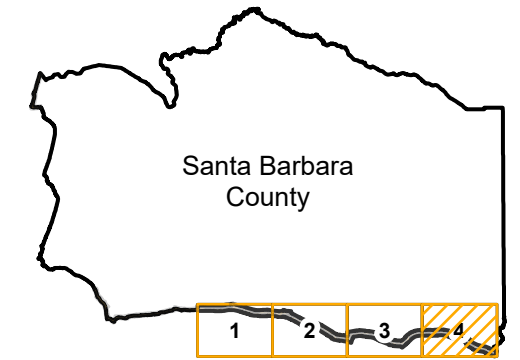
Bureau of Land Management, Esri, HERE, Garmin, GeoTechnologies, Inc., USGS, METI/NASA, JGA, NOAA

HB-HS (1:6K)

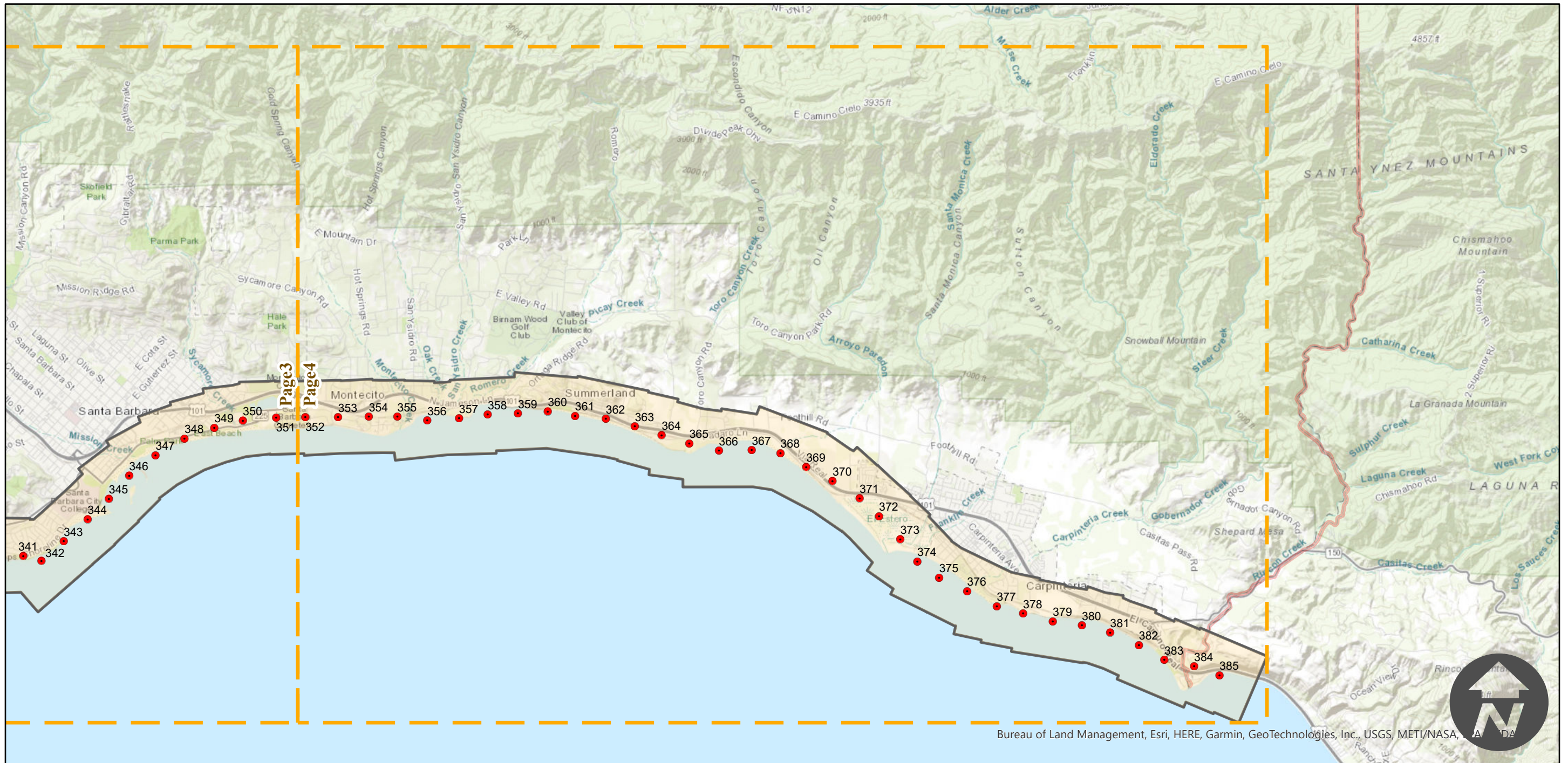
Counties: Santa Barbara
Flight date(s): 06-17-1966 to 10-31-1966
Scale: 1:6,000
Overlap: 60%

Note: Santa Barbara County shoreline: Gaviota to Rincon Point.

FLIGHT LOCATION



Complete Metadata:
<https://www.library.ucsb.edu/src/airphotos/aerial-photography-information>



0 1.25 2.5 5 Miles

Index to Aerial Photography
Page 4 of 4

Scale of this index: 1:75,000