

HA-VG

Counties: San Luis Obispo, Santa Barbara

Flight date(s): 11-22-1963

Scale: 1:12,000

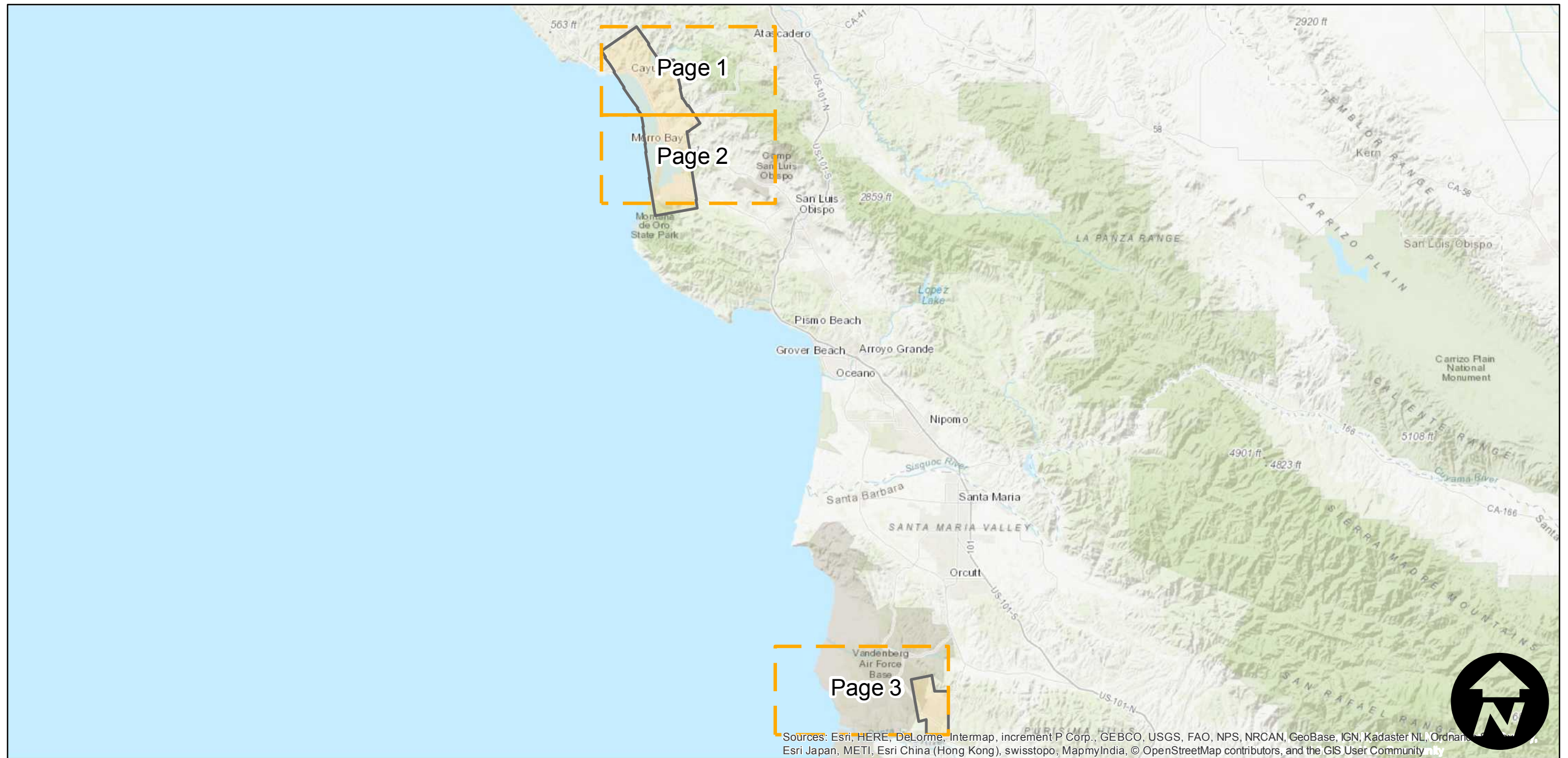
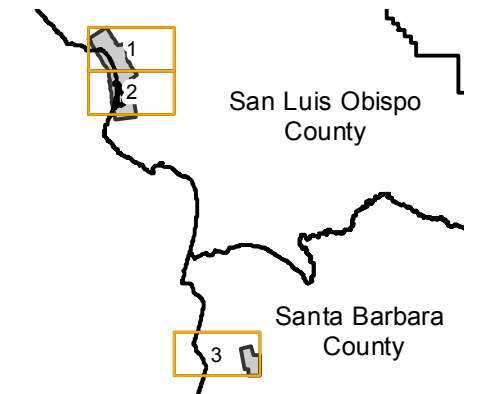
Overlap: 60%

Complete Metadata:

<http://www.library.ucsb.edu/map-imagery-lab/aerial-photography-information>

Note: Coverage from Cayucos to Los Osos, including Morro Bay. Frames 1 through 3 cover Vandenberg Village.

FLIGHT LOCATION



Sources: Esri, HERE, DeLorme, Intermap, increment P Corp., GEBCO, USGS, FAO, NPS, NRCAN, GeoBase, IGN, Kadaster NL, Ordnance Survey, Esri Japan, METI, Esri China (Hong Kong), swisstopo, MapmyIndia, © OpenStreetMap contributors, and the GIS User Community



Index to Aerial Photography
Page Key

Scale of this index: 1:525,000

HA-VG

Counties: San Luis Obispo, Santa Barbara

Flight date(s): 11-22-1963

Scale: 1:12,000

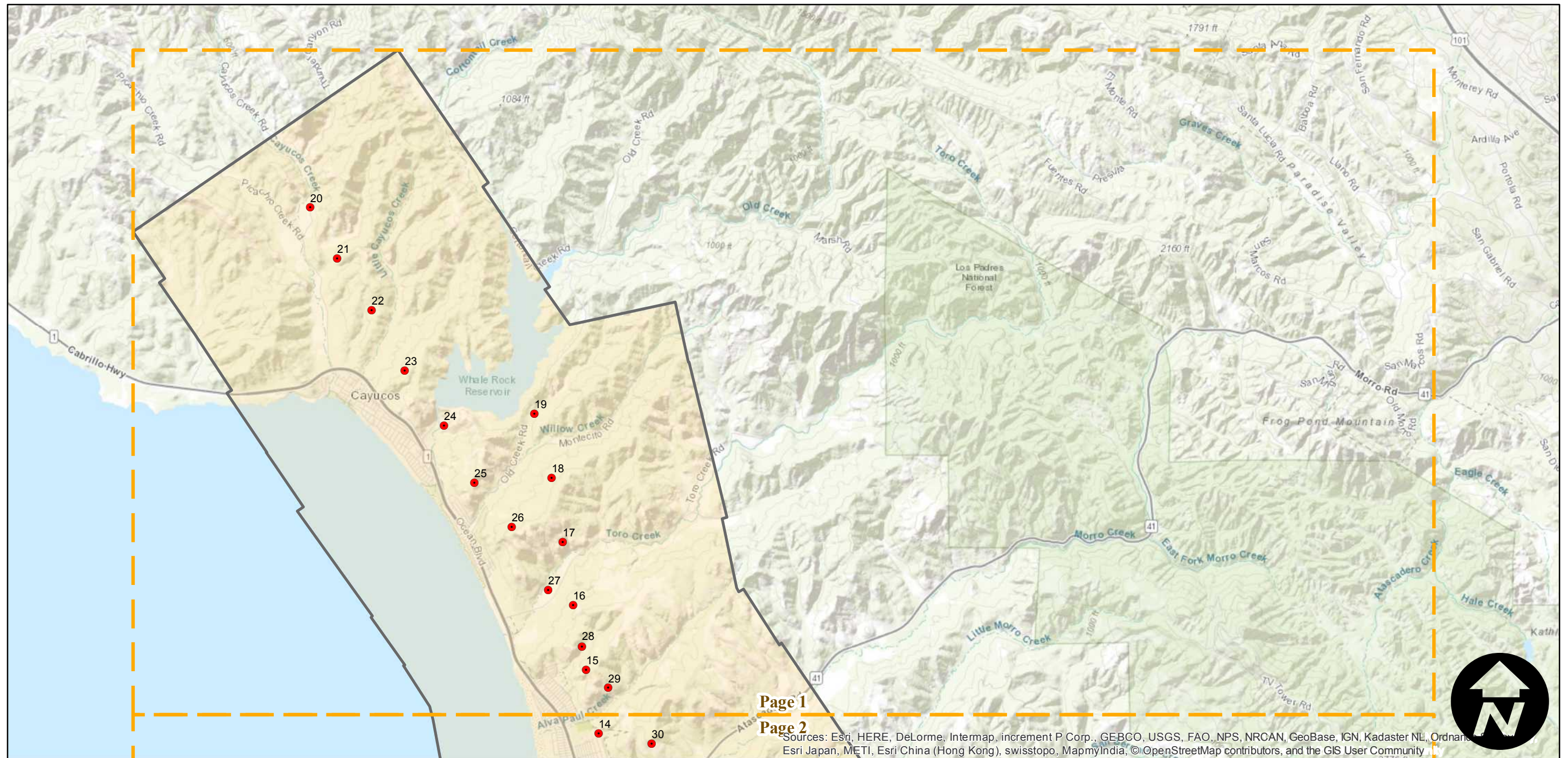
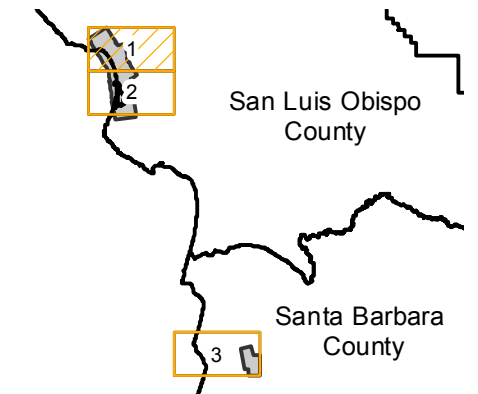
Overlap: 60%

Complete Metadata:

<http://www.library.ucsb.edu/map-imagery-lab/aerial-photography-information>

Note: Coverage from Cayucos to Los Osos, including Morro Bay. Frames 1 through 3 cover Vandenberg Village.


FLIGHT LOCATION



Page 1

Page 2

Sources: Esri, HERE, DeLorme, Intermap, increment P Corp., GEBCO, USGS, FAO, NPS, NRCAN, GeoBase, IGN, Kadaster NL, Ordnance Survey, Esri Japan, METI, Esri China (Hong Kong), swisstopo, MapmyIndia, © OpenStreetMap contributors, and the GIS User Community

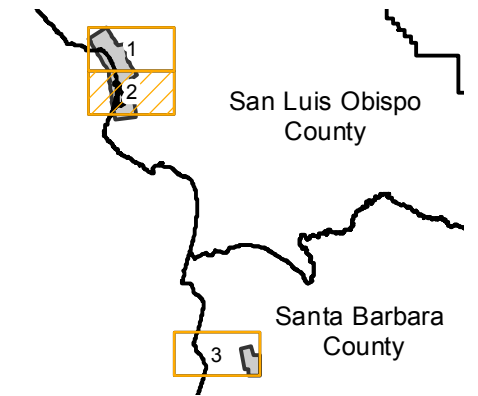


HA-VG

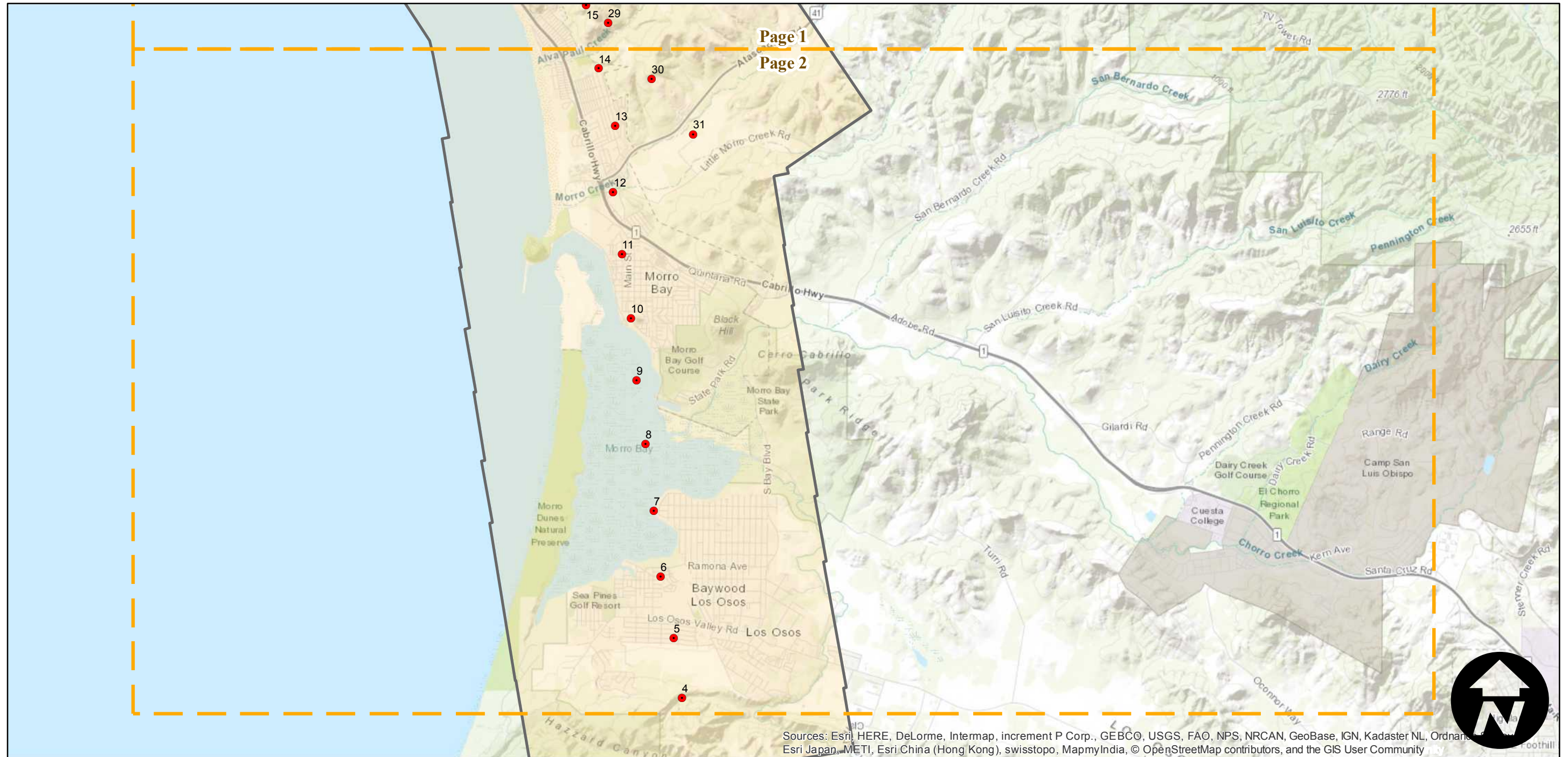
Counties: San Luis Obispo, Santa Barbara
Flight date(s): 11-22-1963
Scale: 1:12,000
Overlap: 60%

Note: Coverage from Cayucos to Los Osos, including Morro Bay. Frames 1 through 3 cover Vandenberg Village.


FLIGHT LOCATION



Complete Metadata:
<http://www.library.ucsb.edu/map-imagery-lab/aerial-photography-information>



Sources: Esri, HERE, DeLorme, Intermap, increment P Corp., GEBCO, USGS, FAO, NPS, NRCAN, GeoBase, IGN, Kadaster NL, Ordnance Survey, Esri Japan, METI, Esri China (Hong Kong), swisstopo, MapmyIndia, © OpenStreetMap contributors, and the GIS User Community



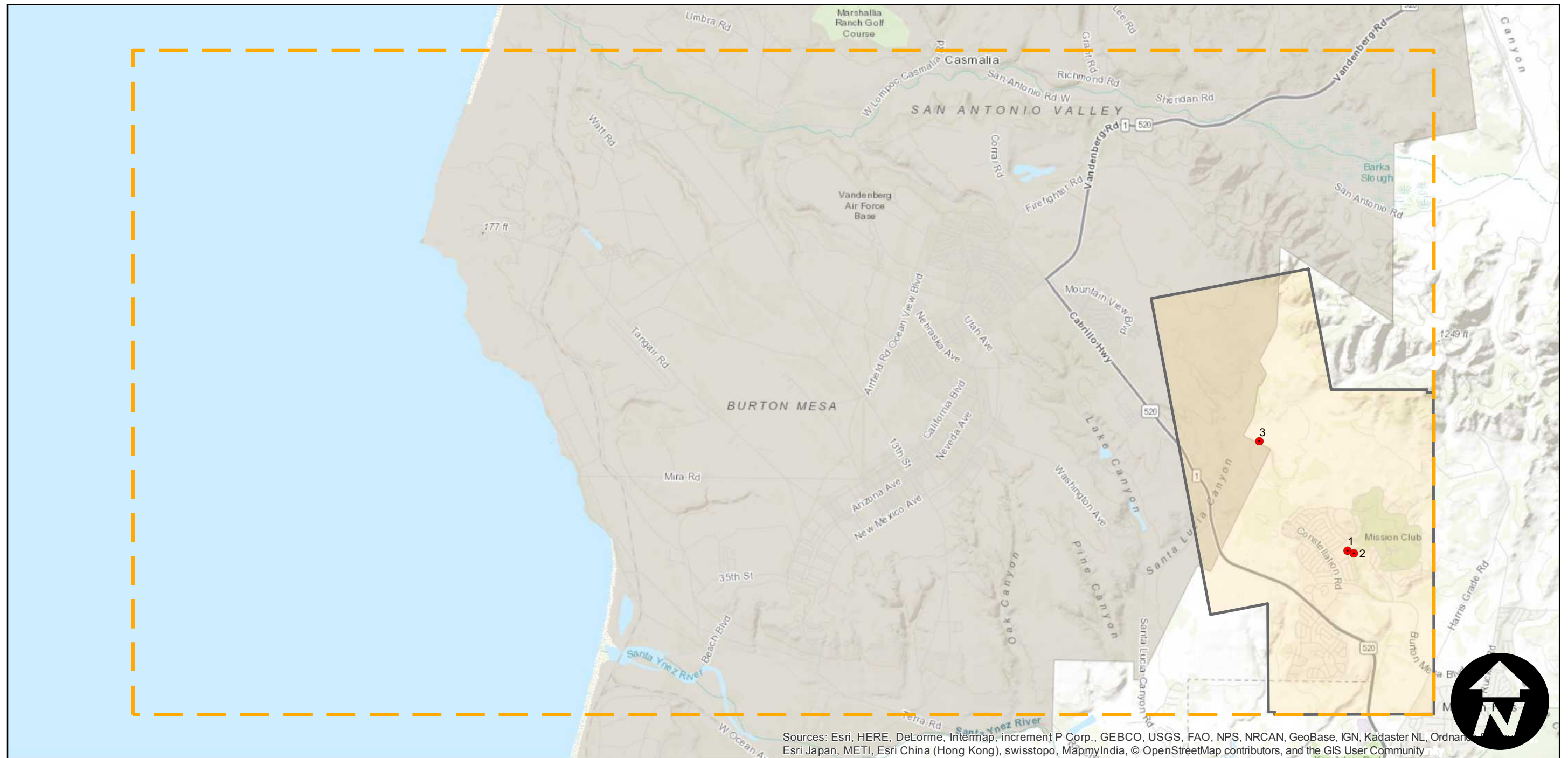
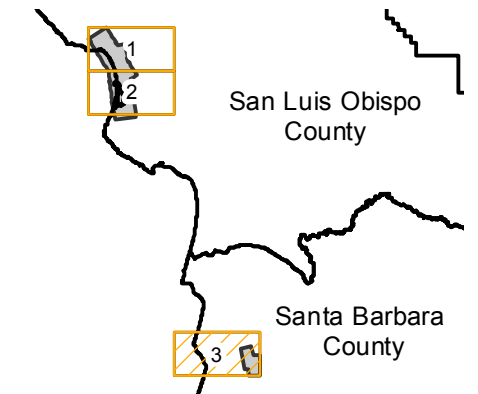
HA-VG

Counties: San Luis Obispo, Santa Barbara
Flight date(s): 11-22-1963
Scale: 1:12,000
Overlap: 60%

Note: Coverage from Cayucos to Los Osos, including Morro Bay. Frames 1 through 3 cover Vandenberg Village.

Complete Metadata:
<http://www.library.ucsb.edu/map-imagery-lab/aerial-photography-information>

FLIGHT LOCATION



Sources: Esri, HERE, DeLorme, Intermap, increment P Corp., GEBCO, USGS, FAO, NPS, NRCAN, GeoBase, IGN, Kadaster NL, Ordnance Survey, Esri Japan, METI, Esri China (Hong Kong), swisstopo, MapmyIndia, © OpenStreetMap contributors, and the GIS User Community

0 1 2 4 Miles

Index to Aerial Photography
Page 3 of 3

Scale of this index: 1:70,000