

CCC-BQK-C (Monterey County)

Counties: Del Norte, Humboldt, Los Angeles, Marin, Mendocino, Monterey, Orange, San Diego, San Francisco, San Luis Obispo, San Mateo, Santa Barbara, Santa Cruz, Sonoma, Ventura

Flight date(s): 05-30-2001 to 01-23-2002

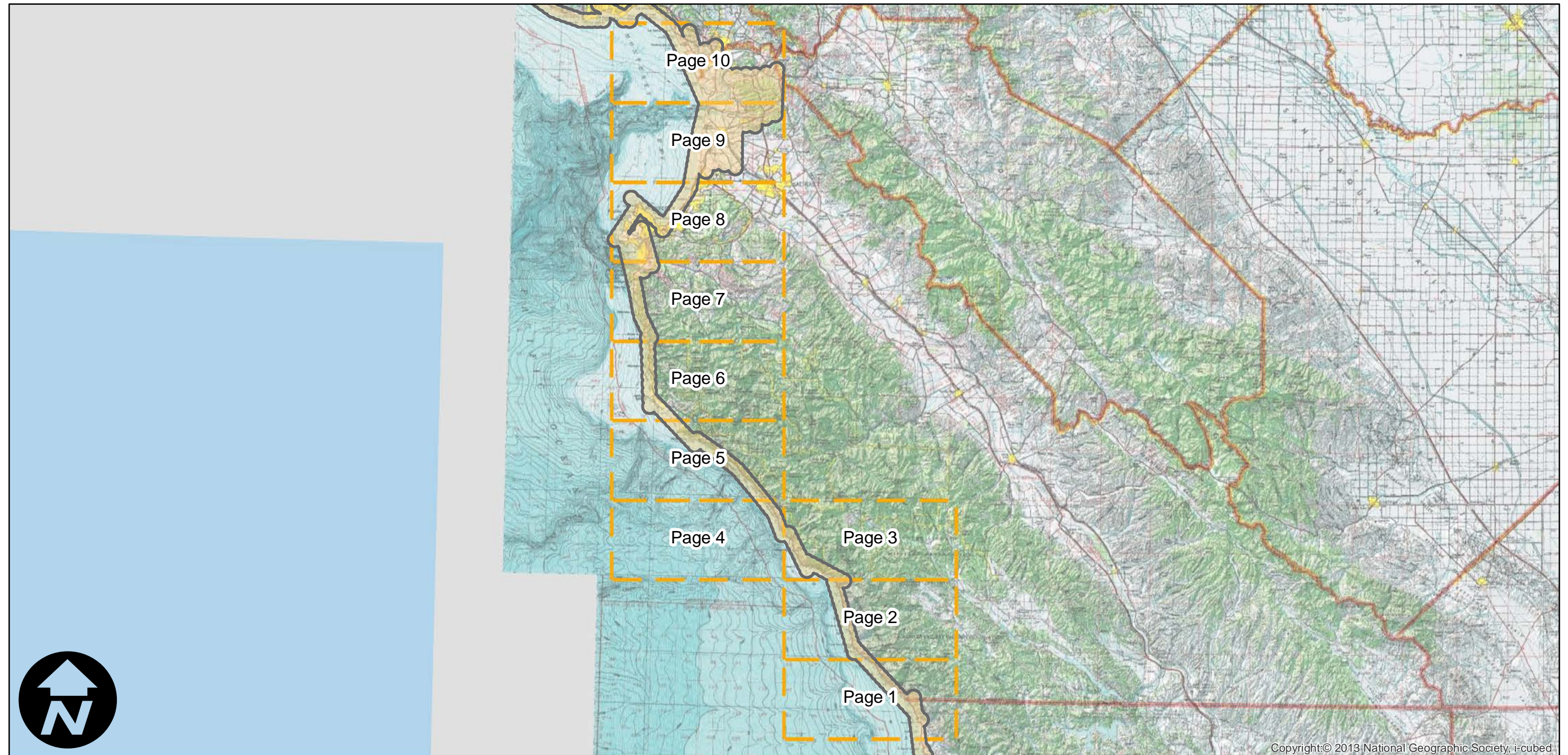
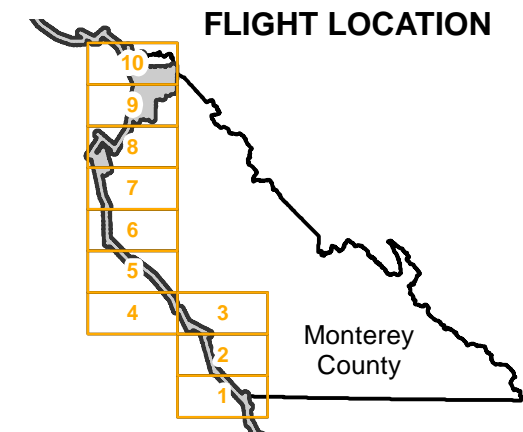
Scale: 1:12,000

Overlap: 60%

Complete Metadata:

<http://www.library.ucsb.edu/mil/aerial-photography-tools>

Note: Flight lines 1 through 107 flown by I.K. Curtis; flight lines 108 through 213 flown by American Aerial Surveys. Imagery acquired 2003.



Copyright:© 2013 National Geographic Society, i-cubed

0 10 20 40 Miles

Index to Aerial Photography
Page Key

Scale of this index: 1:775,000

CCC-BQK-C (Monterey County)

Counties: Del Norte, Humboldt, Los Angeles, Marin, Mendocino, Monterey, Orange, San Diego, San Francisco, San Luis Obispo, San Mateo, Santa Barbara, Santa Cruz, Sonoma, Ventura

Flight date(s): 05-30-2001 to 01-23-2002

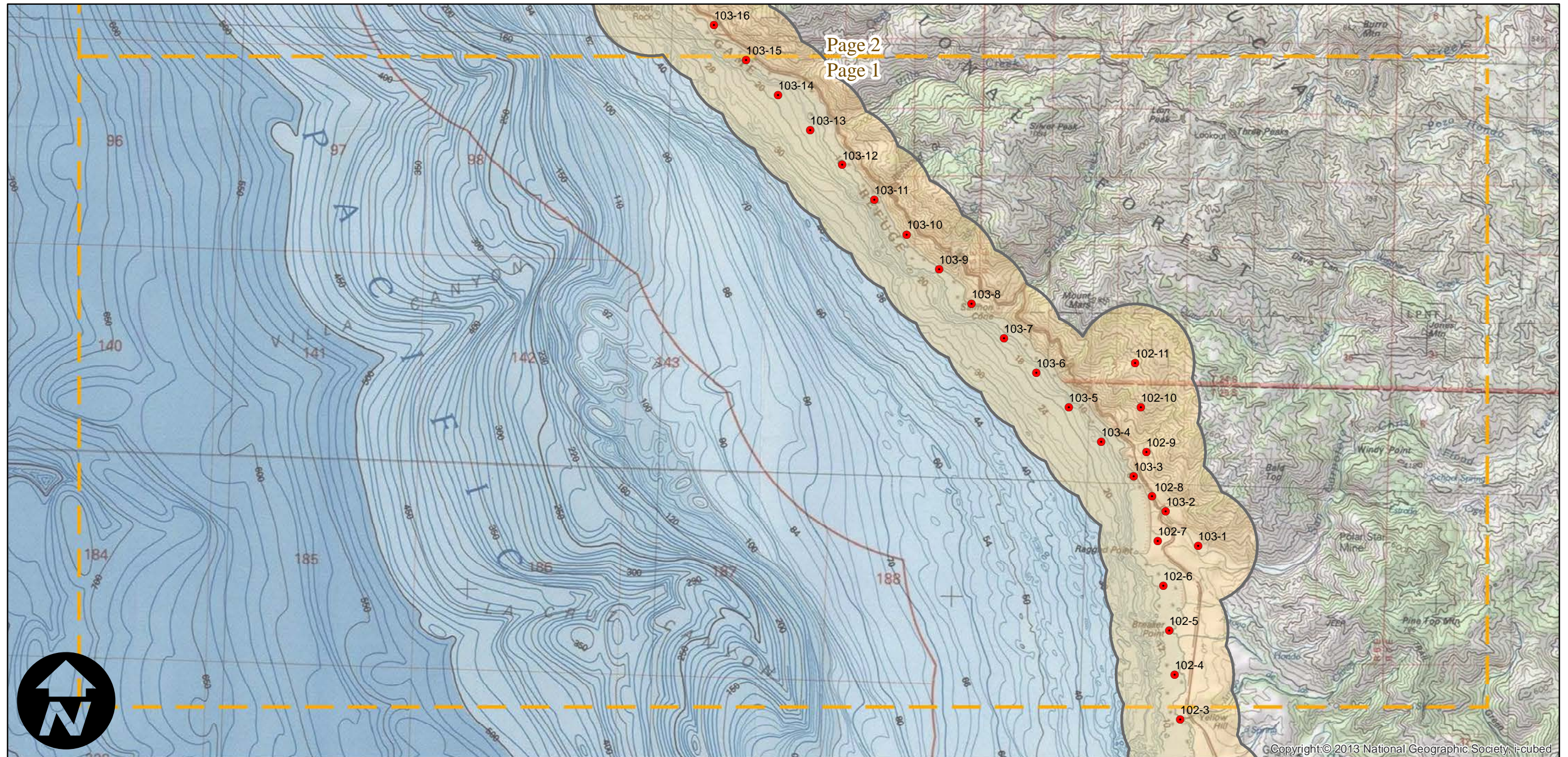
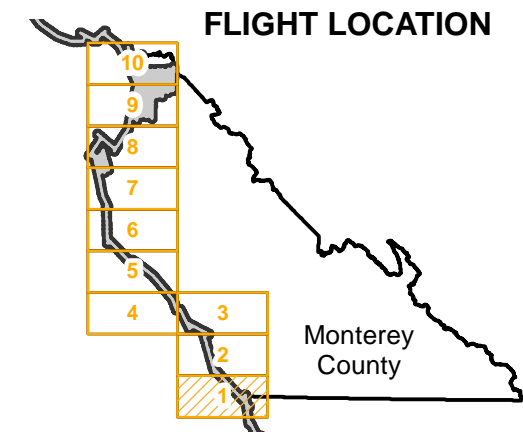
Scale: 1:12,000

Overlap: 60%

Complete Metadata:

<http://www.library.ucsb.edu/mil/aerial-photography-tools>

Note: Flight lines 1 through 107 flown by I.K. Curtis; flight lines 108 through 213 flown by American Aerial Surveys. Imagery acquired 2003.



0 2 4 8 Miles

Index to Aerial Photography
Page 1 of 10

Scale of this index: 1:95,000

CCC-BQK-C (Monterey County)

Counties: Del Norte, Humboldt, Los Angeles, Marin, Mendocino, Monterey, Orange, San Diego, San Francisco, San Luis Obispo, San Mateo, Santa Barbara, Santa Cruz, Sonoma, Ventura

Flight date(s): 05-30-2001 to 01-23-2002

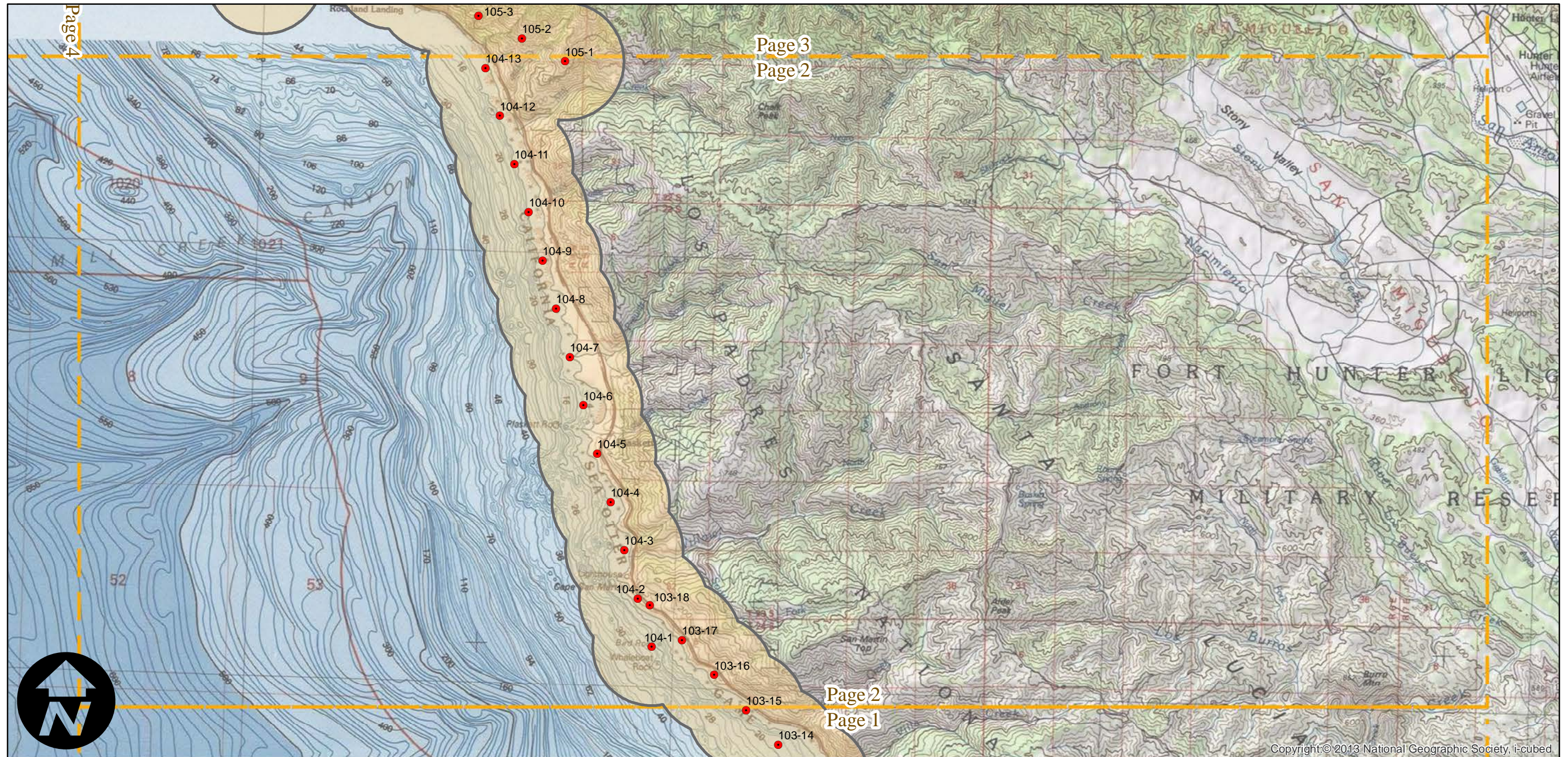
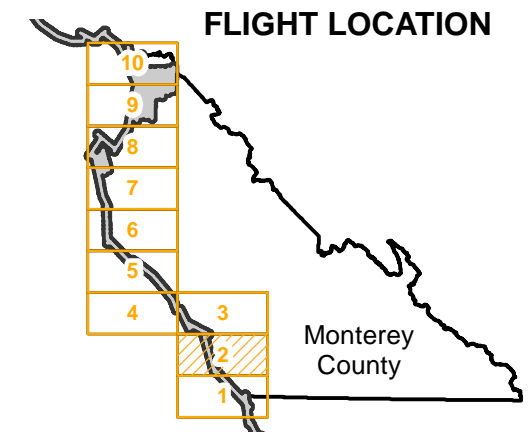
Scale: 1:12,000

Overlap: 60%

Complete Metadata:

<http://www.library.ucsb.edu/mil/aerial-photography-tools>

Note: Flight lines 1 through 107 flown by I.K. Curtis; flight lines 108 through 213 flown by American Aerial Surveys. Imagery acquired 2003.



0 2 4 8 Miles

Index to Aerial Photography
Page 2 of 10

Scale of this index: 1:95,000

CCC-BQK-C (Monterey County)

Counties: Del Norte, Humboldt, Los Angeles, Marin, Mendocino, Monterey, Orange, San Diego, San Francisco, San Luis Obispo, San Mateo, Santa Barbara, Santa Cruz, Sonoma, Ventura

Flight date(s): 05-30-2001 to 01-23-2002


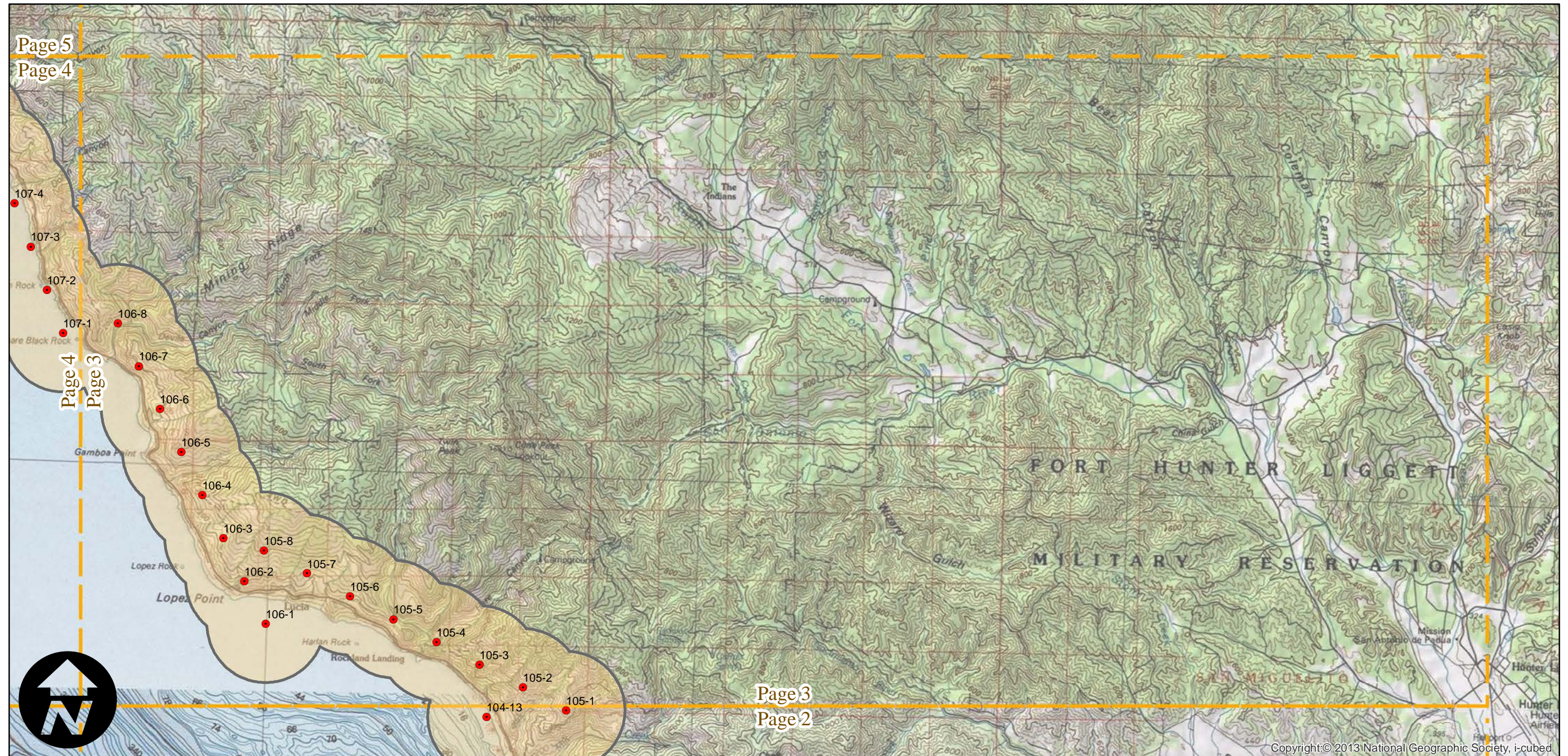
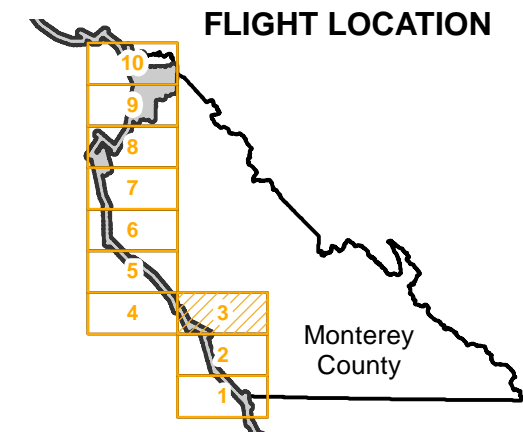
Scale: 1:12,000

Overlap: 60%

Complete Metadata:

<http://www.library.ucsb.edu/mil/aerial-photography-tools>

Note: Flight lines 1 through 107 flown by I.K. Curtis; flight lines 108 through 213 flown by American Aerial Surveys. Imagery acquired 2003.



CCC-BQK-C (Monterey County)

Counties: Del Norte, Humboldt, Los Angeles, Marin, Mendocino, Monterey, Orange, San Diego, San Francisco, San Luis Obispo, San Mateo, Santa Barbara, Santa Cruz, Sonoma, Ventura

Flight date(s): 05-30-2001 to 01-23-2002

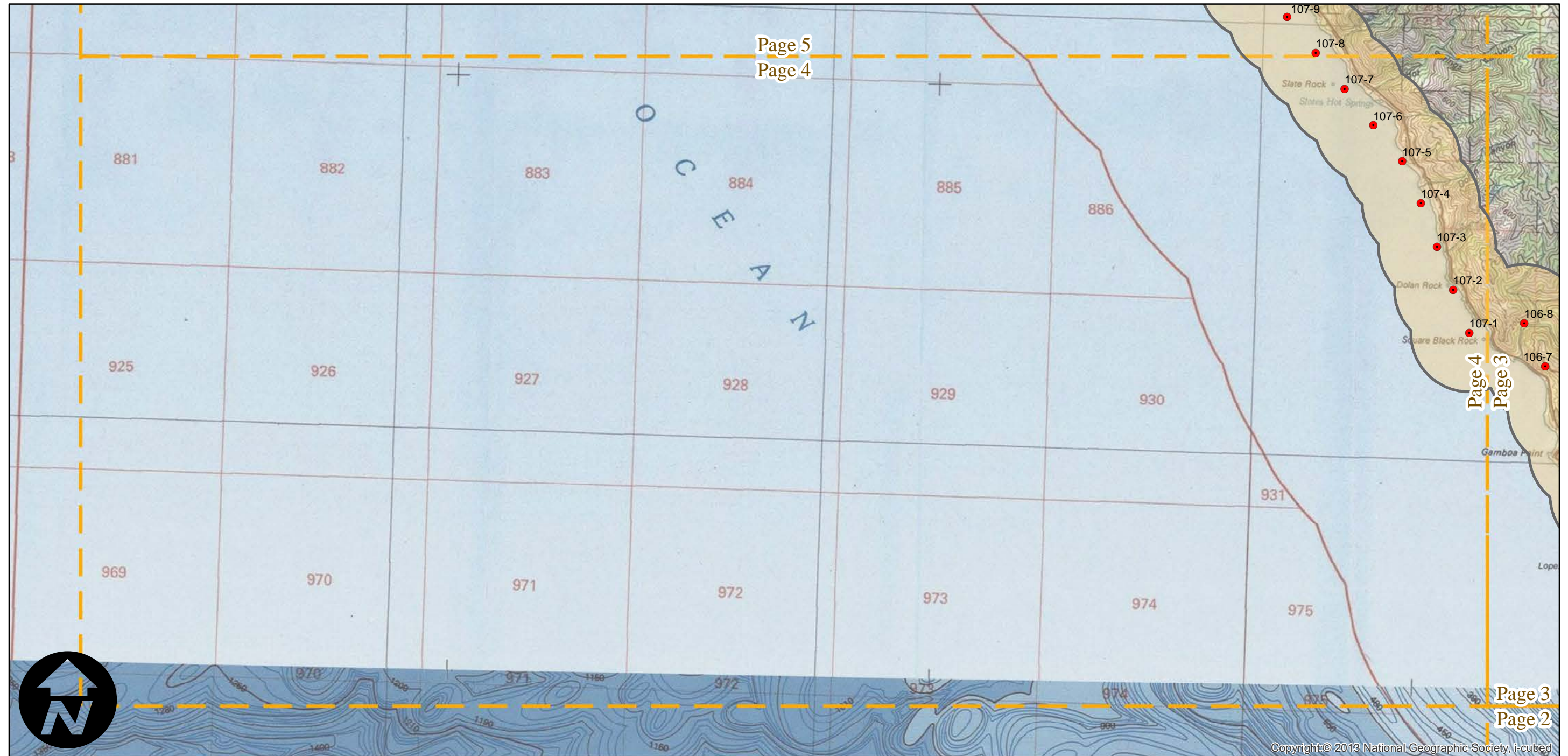
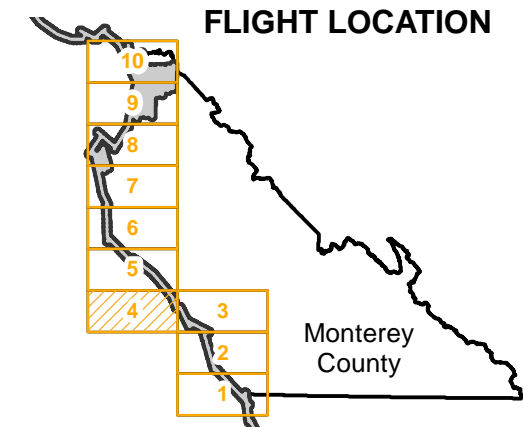
Scale: 1:12,000

Overlap: 60%

Complete Metadata:

<http://www.library.ucsb.edu/mil/aerial-photography-tools>

Note: Flight lines 1 through 107 flown by I.K. Curtis; flight lines 108 through 213 flown by American Aerial Surveys. Imagery acquired 2003.



CCC-BQK-C (Monterey County)

Counties: Del Norte, Humboldt, Los Angeles, Marin, Mendocino, Monterey, Orange, San Diego, San Francisco, San Luis Obispo, San Mateo, Santa Barbara, Santa Cruz, Sonoma, Ventura

Flight date(s): 05-30-2001 to 01-23-2002

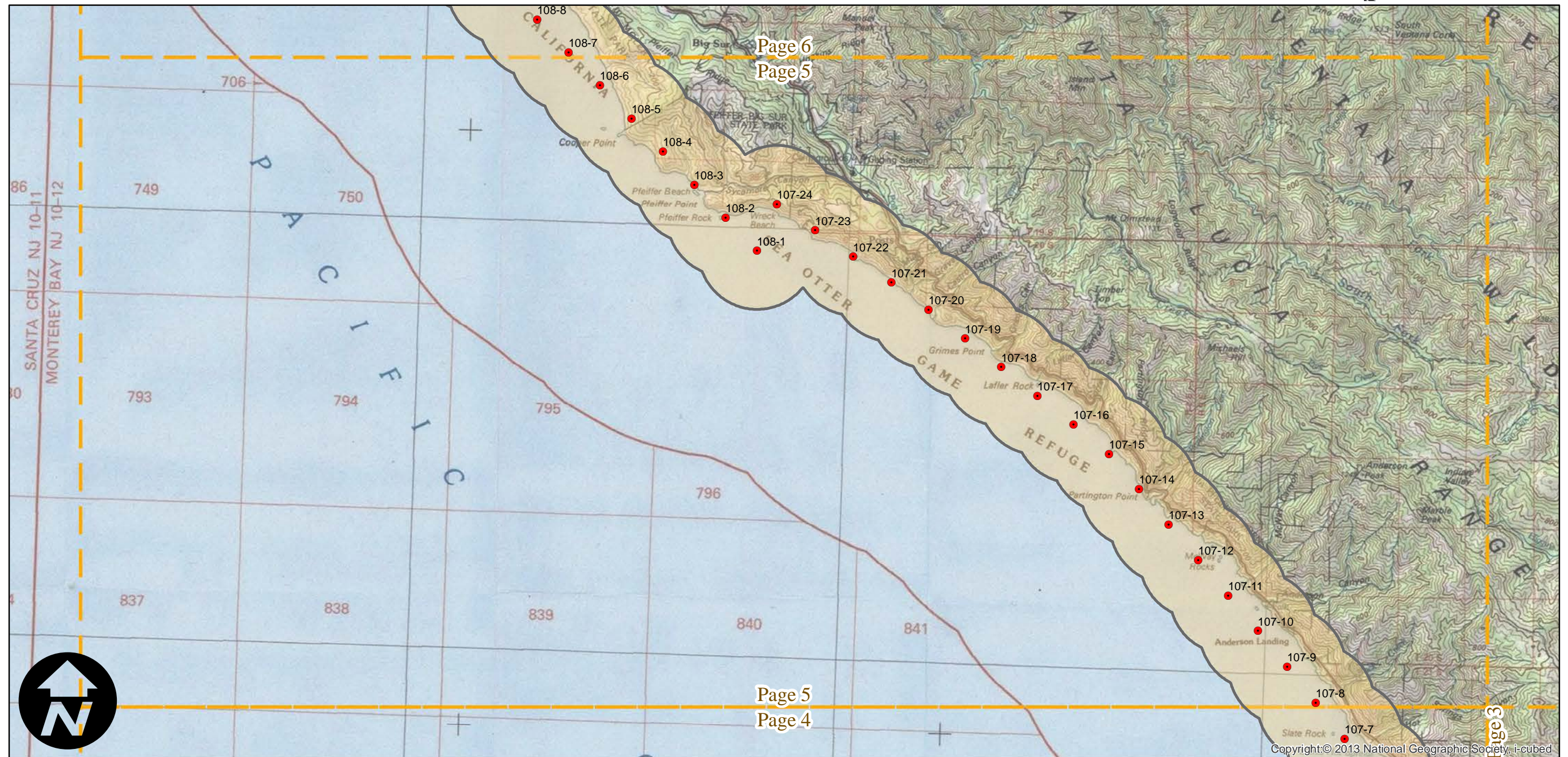
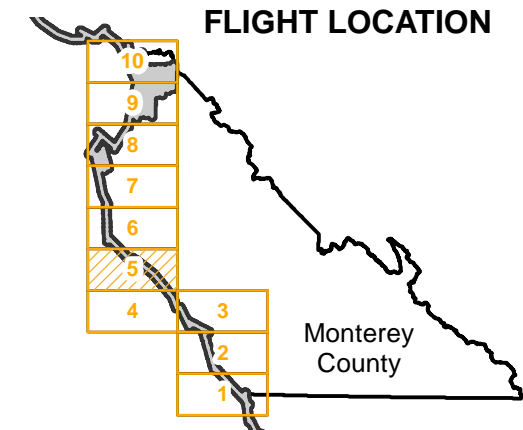
Scale: 1: 12,000

Overlap: 60%

Complete Metadata:

<http://www.library.ucsb.edu/mil/aerial-photography-tools>

Note: Flight lines 1 through 107 flown by I.K. Curtis; flight lines 108 through 213 flown by American Aerial Surveys. Imagery acquired 2003.



Index to Aerial Photography
Page 5 of 10

Scale of this index: 1:95,000

CCC-BQK-C (Monterey County)

Counties: Del Norte, Humboldt, Los Angeles, Marin, Mendocino, Monterey, Orange, San Diego, San Francisco, San Luis Obispo, San Mateo, Santa Barbara, Santa Cruz, Sonoma, Ventura

Flight date(s): 05-30-2001 to 01-23-2002


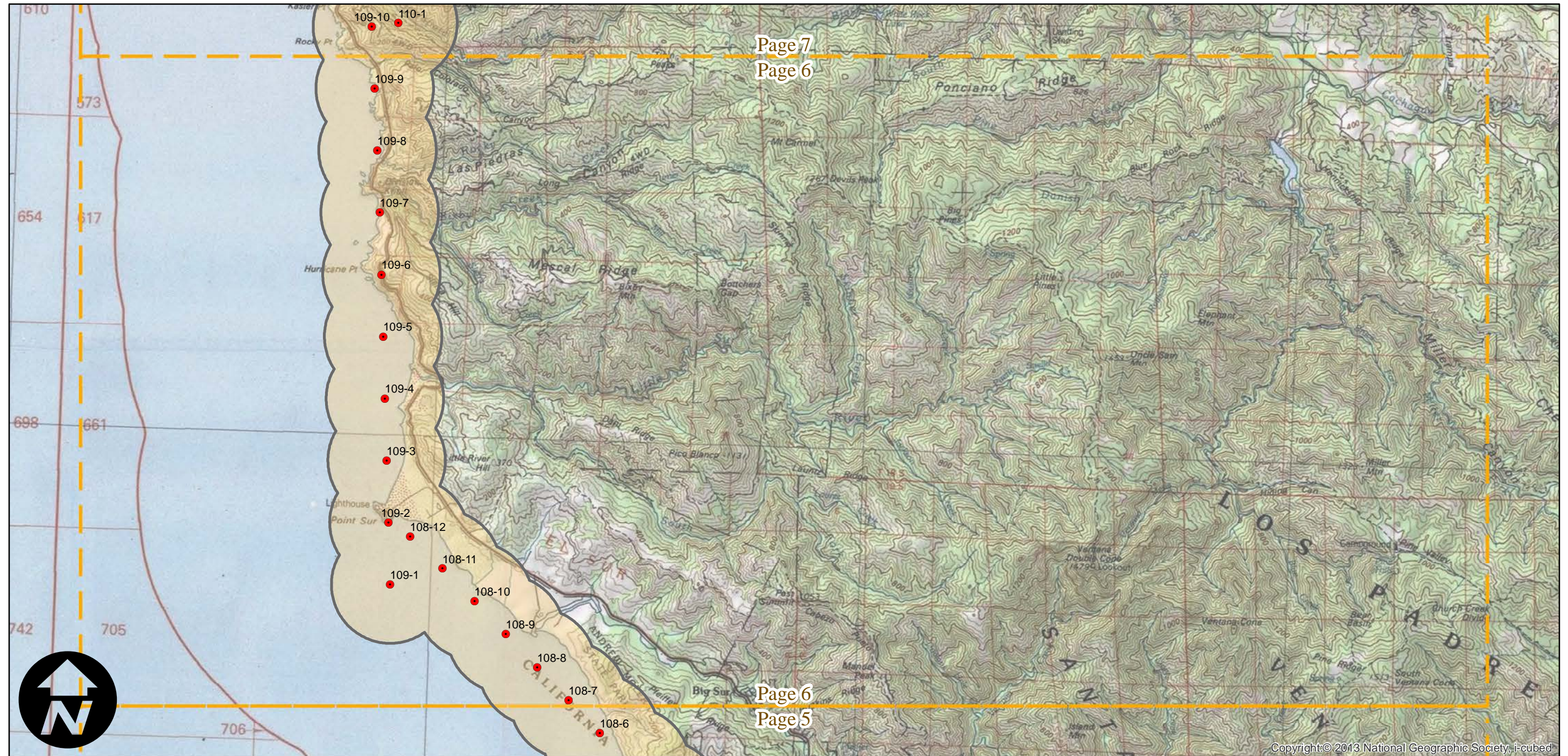
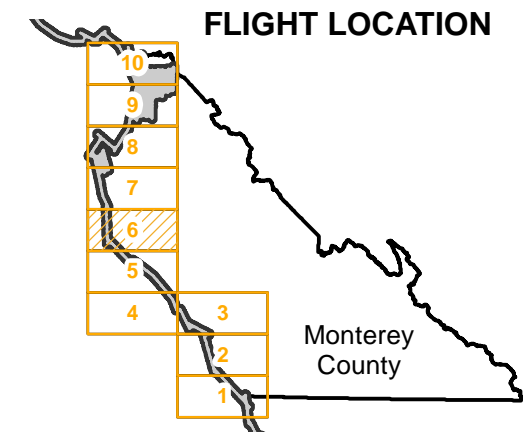
Scale: 1:12,000

Overlap: 60%

Complete Metadata:

<http://www.library.ucsb.edu/mil/aerial-photography-tools>

Note: Flight lines 1 through 107 flown by I.K. Curtis; flight lines 108 through 213 flown by American Aerial Surveys. Imagery acquired 2003.



CCC-BQK-C (Monterey County)

Counties: Del Norte, Humboldt, Los Angeles, Marin, Mendocino, Monterey, Orange, San Diego, San Francisco, San Luis Obispo, San Mateo, Santa Barbara, Santa Cruz, Sonoma, Ventura

Flight date(s): 05-30-2001 to 01-23-2002


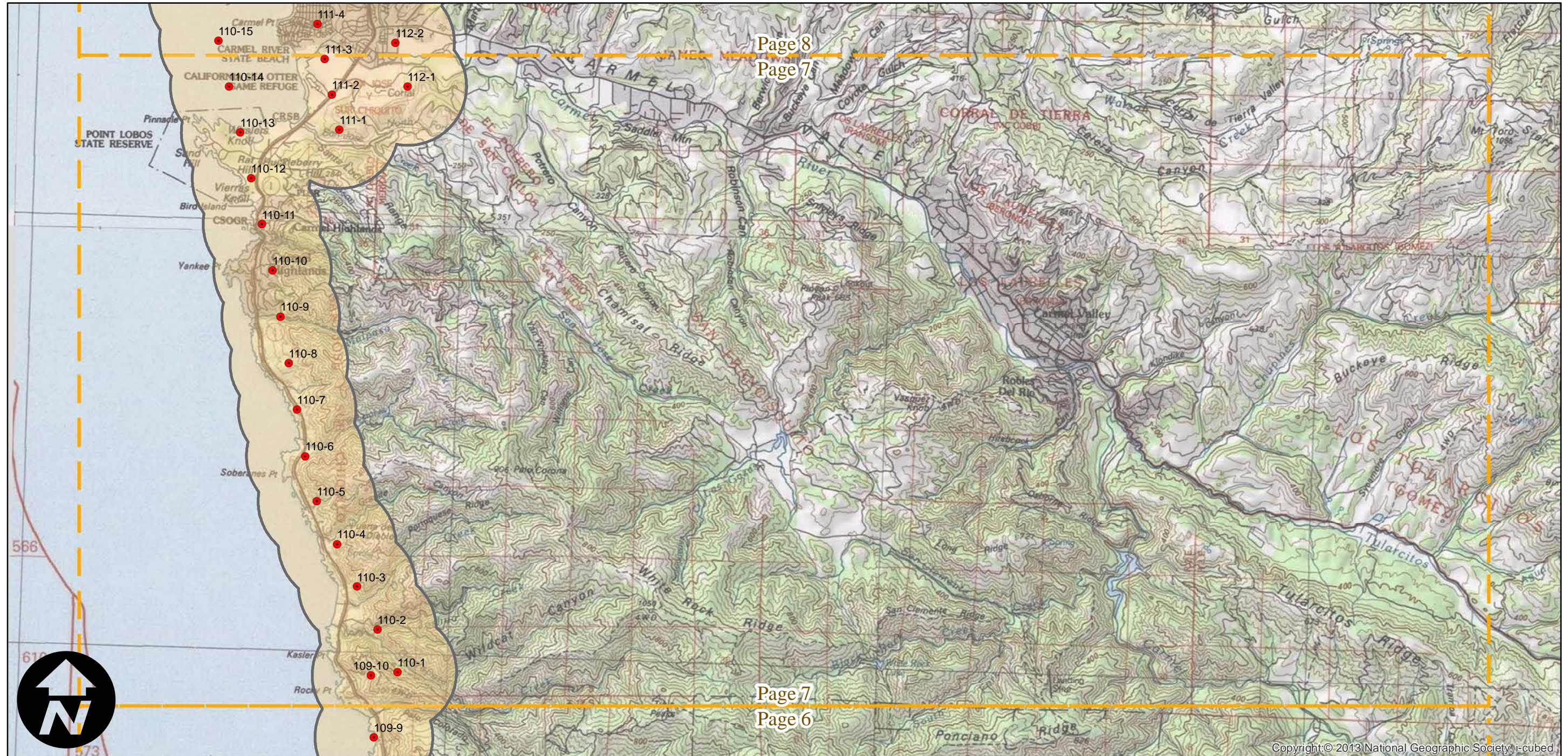
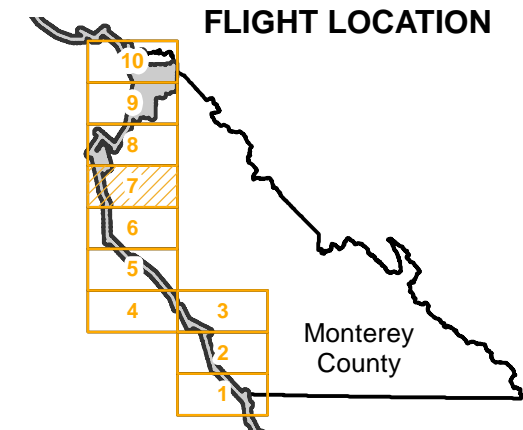
Scale: 1:12,000

Overlap: 60%

Complete Metadata:

<http://www.library.ucsb.edu/mil/aerial-photography-tools>

Note: Flight lines 1 through 107 flown by I.K. Curtis; flight lines 108 through 213 flown by American Aerial Surveys. Imagery acquired 2003.



Index to Aerial Photography
Page 7 of 10

Scale of this index: 1:95,000

Copyright © 2013 National Geographic Society, i-cubed

CCC-BQK-C (Monterey County)

Counties: Del Norte, Humboldt, Los Angeles, Marin, Mendocino, Monterey, Orange, San Diego, San Francisco, San Luis Obispo, San Mateo, Santa Barbara, Santa Cruz, Sonoma, Ventura

Flight date(s): 05-30-2001 to 01-23-2002

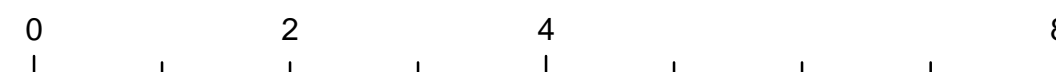
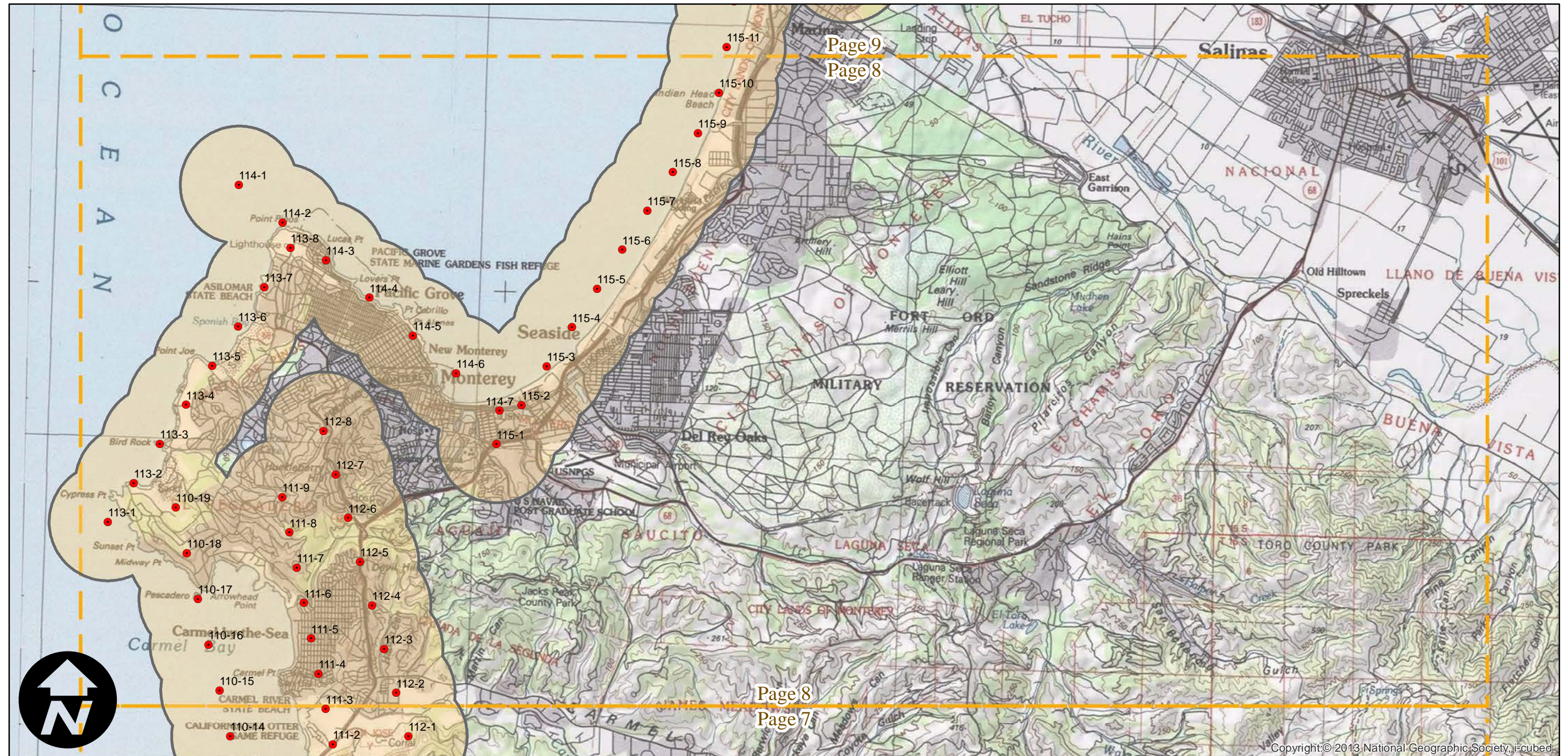
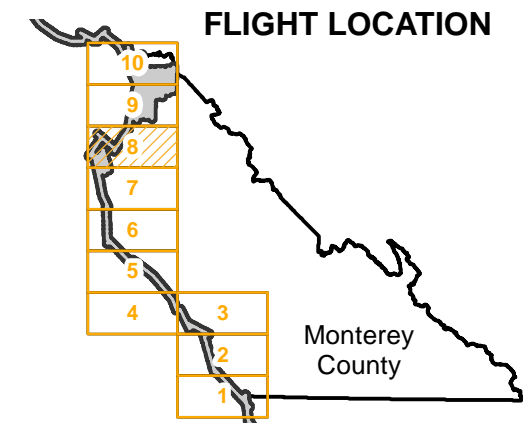
Scale: 1:12,000

Overlap: 60%

Complete Metadata:

<http://www.library.ucsb.edu/mil/aerial-photography-tools>

Note: Flight lines 1 through 107 flown by I.K. Curtis; flight lines 108 through 213 flown by American Aerial Surveys. Imagery acquired 2003.

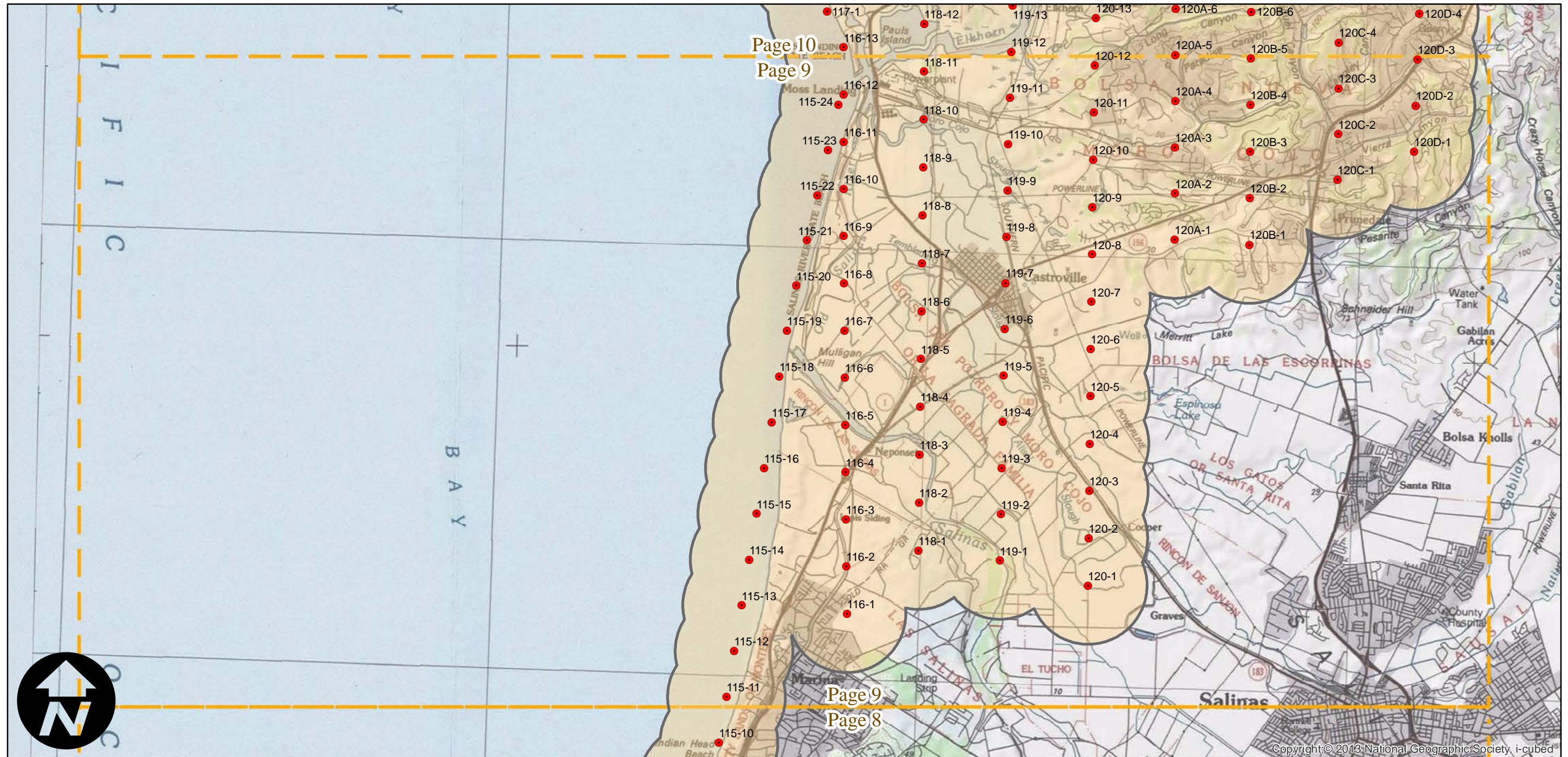
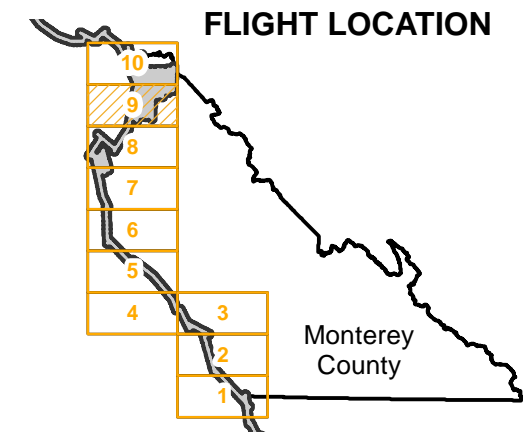


CCC-BQK-C (Monterey County)

Counties: Del Norte, Humboldt, Los Angeles, Marin, Mendocino, Monterey, Orange, San Diego, San Francisco, San Luis Obispo, San Mateo, Santa Barbara, Santa Cruz, Sonoma, Ventura
Flight date(s): 05-30-2001 to 01-23-2002
Scale: 1:12,000
Overlap: 60%

Complete Metadata:
<http://www.library.ucsb.edu/mil/aerial-photography-tools>

Note: Flight lines 1 through 107 flown by I.K. Curtis; flight lines 108 through 213 flown by American Aerial Surveys.
Imagery acquired 2003.



0 2 4 8 Miles

Index to Aerial Photography
Page 9 of 10

Scale of this index: 1:95,000

CCC-BQK-C (Monterey County)

Counties: Del Norte, Humboldt, Los Angeles, Marin, Mendocino, Monterey, Orange, San Diego, San Francisco, San Luis Obispo, San Mateo, Santa Barbara, Santa Cruz, Sonoma, Ventura

Flight date(s): 05-30-2001 to 01-23-2002

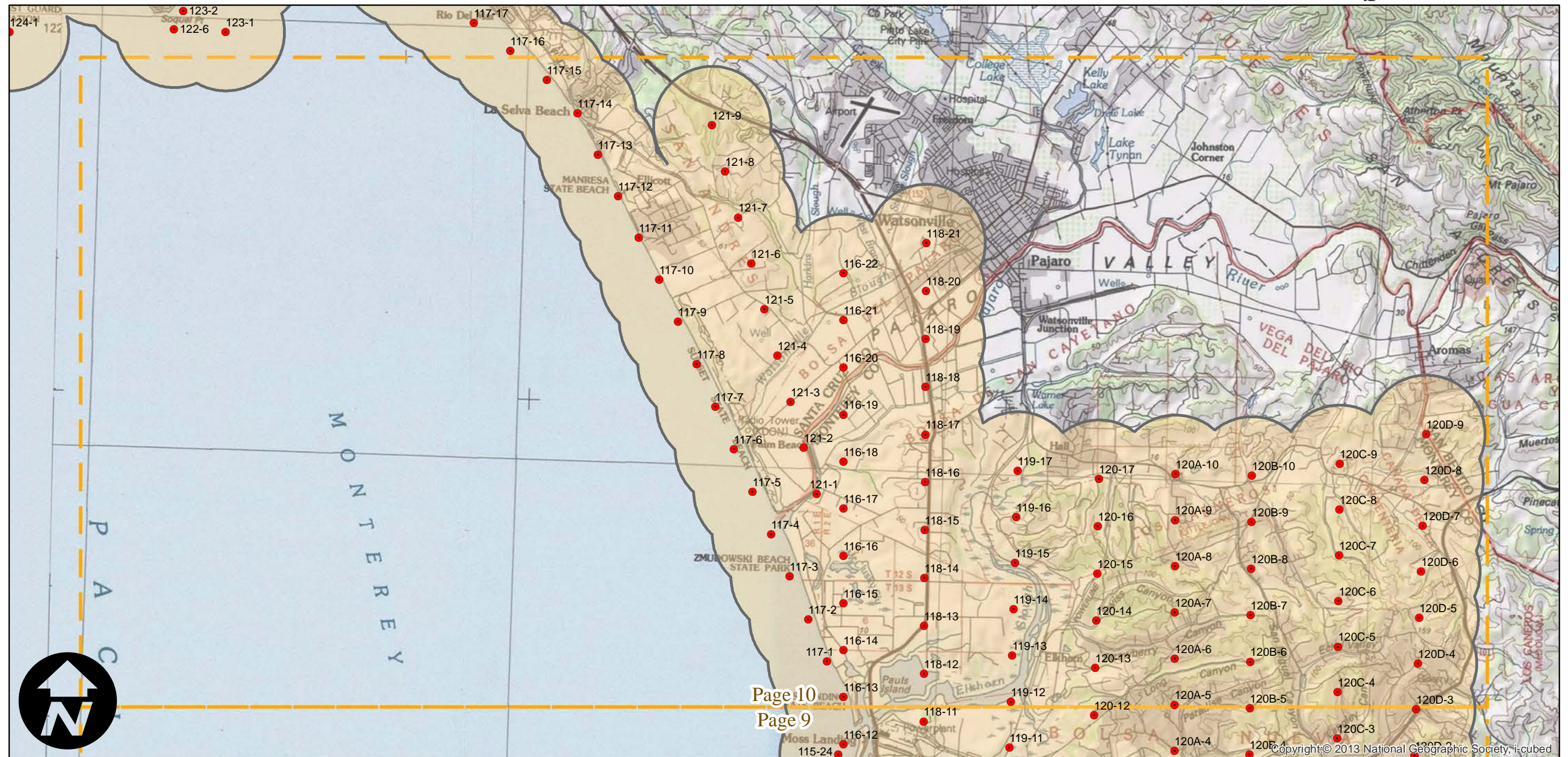
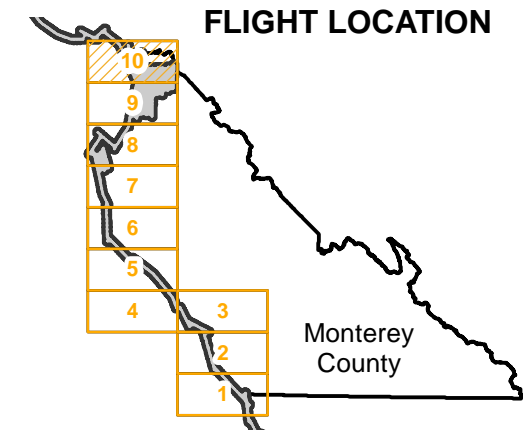
Scale: 1: 12,000

Overlap: 60%

Complete Metadata:

<http://www.library.ucsb.edu/mil/aerial-photography-tools>

Note: Flight lines 1 through 107 flown by I.K. Curtis; flight lines 108 through 213 flown by American Aerial Surveys. Imagery acquired 2003.



0 2 4 8 Miles

Index to Aerial Photography
Page 10 of 10

Scale of this index: 1:95,000