

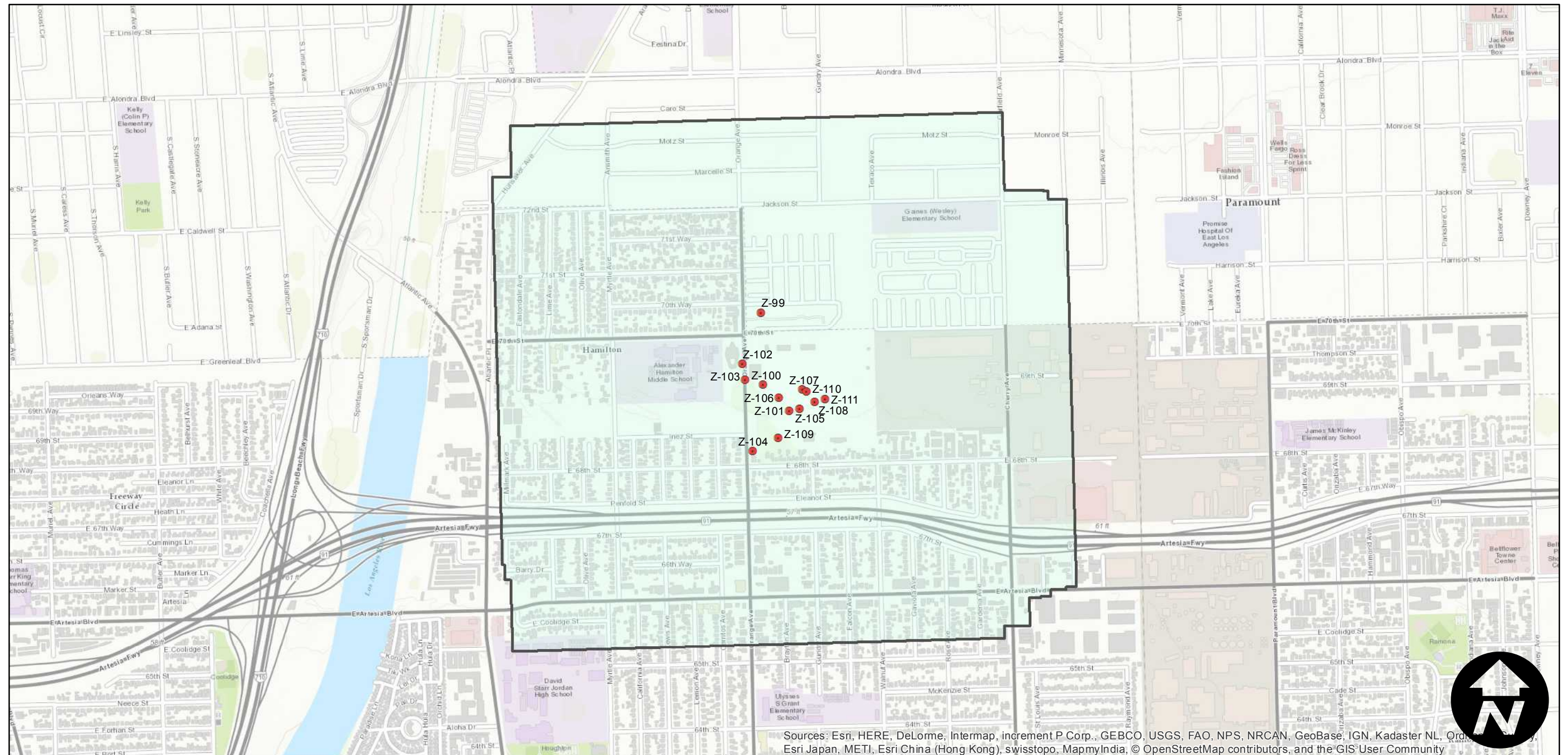
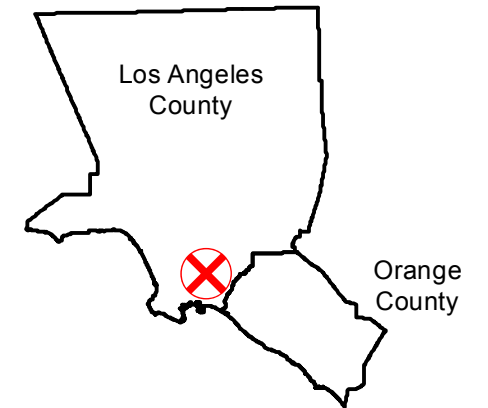
# C-883 (1:7K)

Counties: Orange, Los Angeles  
Flight date(s): 03-01-1930 to 03-31-1930  
Scale: 1:7,000  
Overlap: 60%

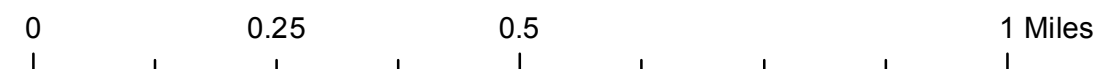
Complete Metadata:  
<http://www.library.ucsb.edu/mil/aerial-photography-tools>

Note: Los Angeles River (vicinity of Paramount and Lakewood) to Anaheim and Garden Grove area. Imagery acquired from Teledyne, Inc., 1986 and Whittier College, January 2013.

## FLIGHT LOCATION



Sources: Esri, HERE, DeLorme, Intermap, increment P Corp., GEBCO, USGS, FAO, NPS, NRCAN, GeoBase, IGN, Kadaster NL, Ordnance Survey, Esri Japan, METI, Esri China (Hong Kong), swisstopo, MapmyIndia, © OpenStreetMap contributors, and the GIS User Community



Index to Aerial Photography  
Page 1 of 1

Scale of this index: 1:12,500