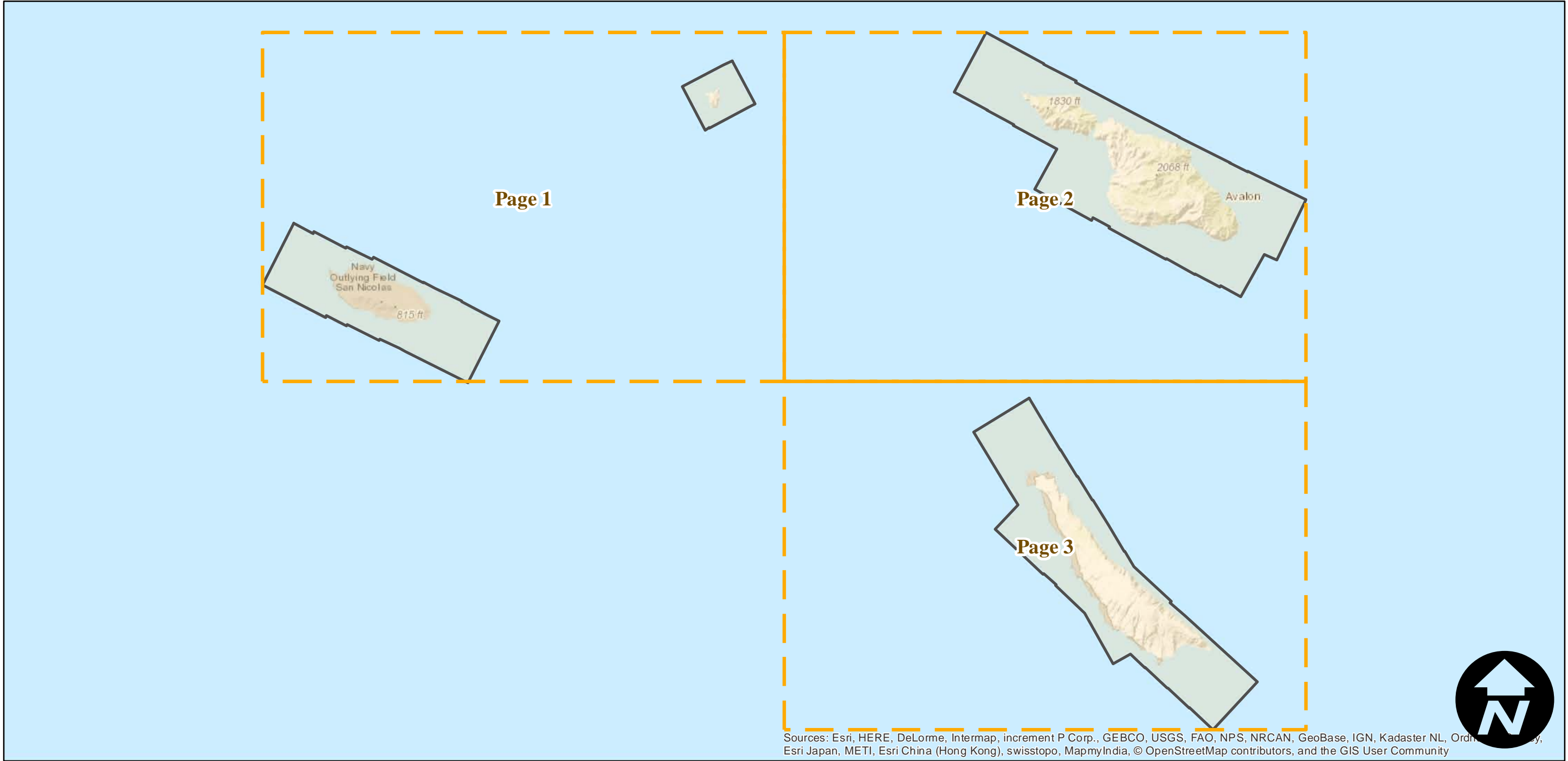
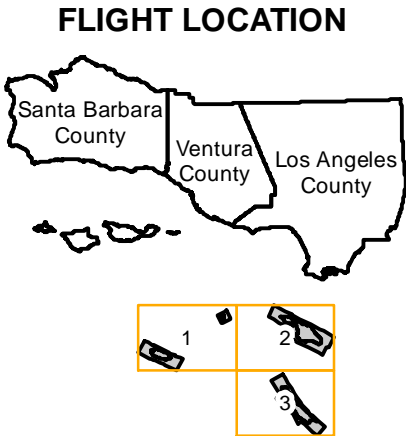


C-8335

Counties: Los Angeles, Ventura, Santa Barbara
Flight date(s): 05-11-1943 to 05-15-1943
Scale: 1:40,000
Overlap: 60%

Complete Metadata:
<http://www.library.ucsb.edu/map-imagery-lab/aerial-photography-information>

Note: San Clemente Island, San Nicolas Island, Santa Catalina Island, and Santa Barbara Island. Imagery acquired from Whittier College, January 2013.



0 10 20 40 Miles

Index to Aerial Photography
Page Key

Scale of this Index: 1:535,000

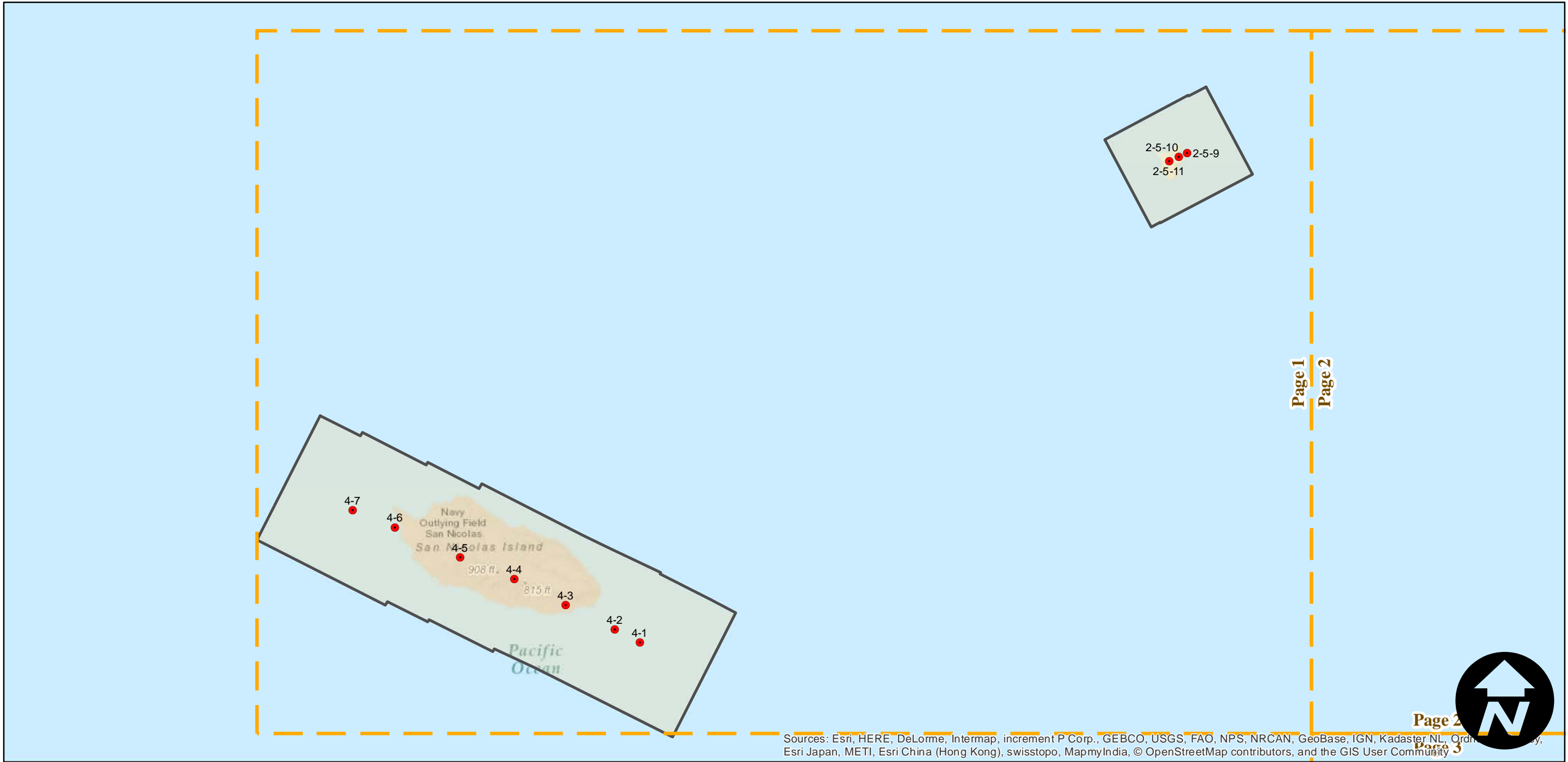
C-8335

Counties: Los Angeles, Ventura, Santa Barbara
Flight date(s): 05-11-1943 to 05-15-1943
Scale: 1:40,000
Overlap: 60%

Complete Metadata:
<http://www.library.ucsb.edu/map-imagery-lab/aerial-photography-information>

Note: San Clemente Island, San Nicolas Island, Santa Catalina Island, and Santa Barbara Island. Imagery acquired from Whittier College, January 2013.

- MIL owns frame
- MIL does not own frame



0 5 10 20 Miles

Index to Aerial Photography
Page 1 of 3

Scale of this Index: 1:265,000

C-8335

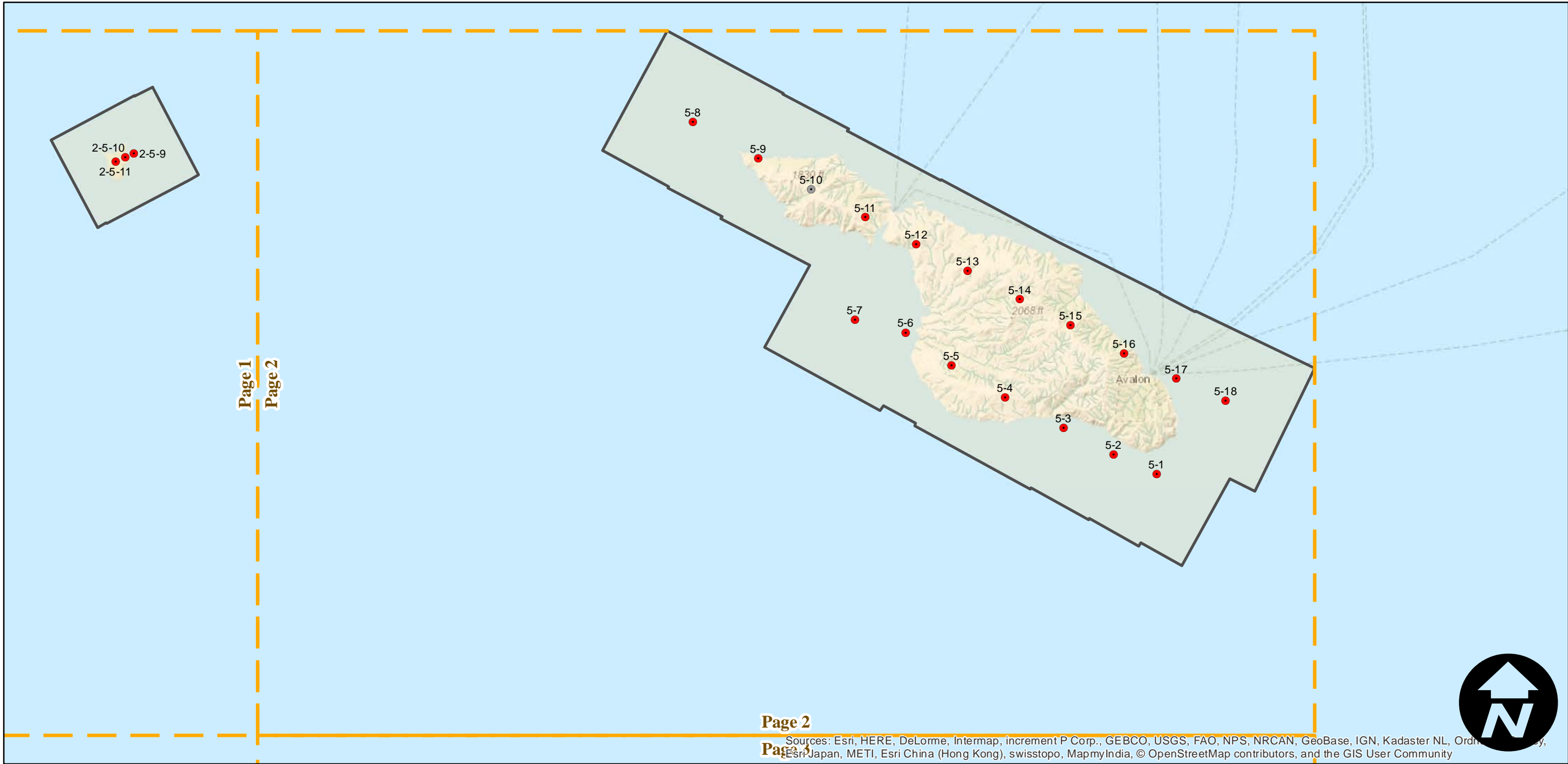
Counties: Los Angeles, Ventura, Santa Barbara
Flight date(s): 05-11-1943 to 05-15-1943
Scale: 1:40,000
Overlap: 60%

Complete Metadata:
<http://www.library.ucsb.edu/map-imagery-lab/aerial-photography-information>

Note: San Clemente Island, San Nicolas Island, Santa Catalina Island, and Santa Barbara Island. Imagery acquired from Whittier College, January 2013.



- MIL owns frame
- MIL does not own frame



0 5 10 20 Miles

Index to Aerial Photography
Page 2 of 3

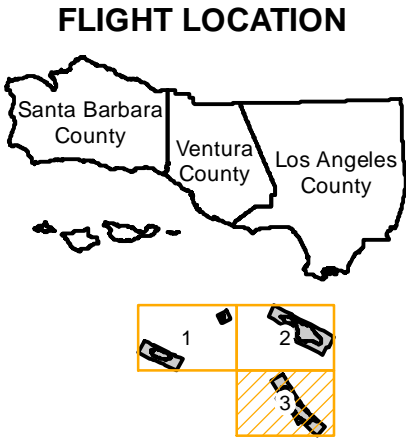
Scale of this Index: 1:265,000

C-8335

Counties: Los Angeles, Ventura, Santa Barbara
Flight date(s): 05-11-1943 to 05-15-1943
Scale: 1:40,000
Overlap: 60%

Complete Metadata:
<http://www.library.ucsb.edu/map-imagery-lab/aerial-photography-information>

Note: San Clemente Island, San Nicolas Island, Santa Catalina Island, and Santa Barbara Island. Imagery acquired from Whittier College, January 2013.



- MIL owns frame
- MIL does not own frame



0 5 10 20 Miles

Index to Aerial Photography
Page 3 of 3

Scale of this Index: 1:265,000

Sources: Esri, HERE, DeLorme, Intermap, increment P Corp., GEBCO, USGS, FAO, NPS, NRCAN, GeoBase, IGN, Kadaster NL, Ordnance Survey, Esri Japan, METI, Esri China (Hong Kong), swisstopo, MapmyIndia, © OpenStreetMap contributors, and the GIS User Community