

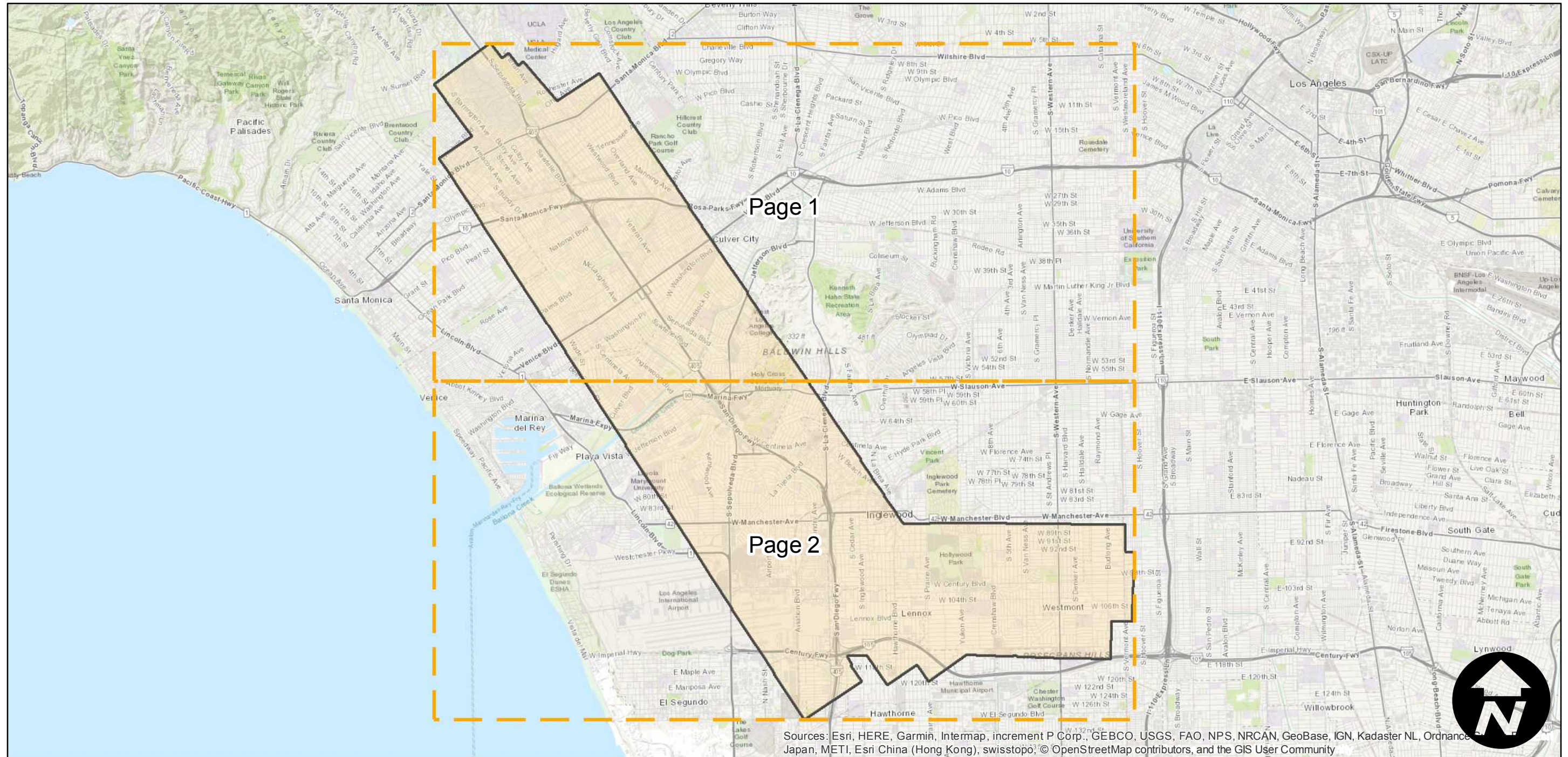
C-3060

Counties: Los Angeles
Flight date(s): 06-18-1934
Scale: 1:7,200
Overlap: 60-95%


Note: Area around Westwood/Brentwood to Inglewood and Westmont. Flight path follows present-day San Diego Freeway (Interstate 405). Acquired from Whittier College, January 2013. Nitrate negatives scanned, April 2015.



Complete Metadata:
<https://www.library.ucsb.edu/src/airphotos/aerial-photography-information>



Sources: Esri, HERE, Garmin, Intermap, increment P Corp., GEBCO, USGS, FAO, NPS, NRCAN, GeoBase, IGN, Kadaster NL, Ordnance Survey, Esri Japan, METI, Esri China (Hong Kong), swisstopo, © OpenStreetMap contributors, and the GIS User Community



Index to Aerial Photography
Page Key

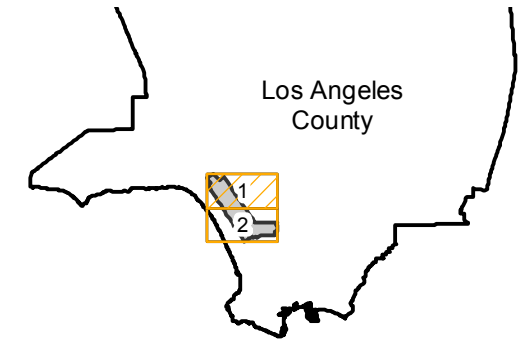
Scale of this index: 1:100,000

C-3060

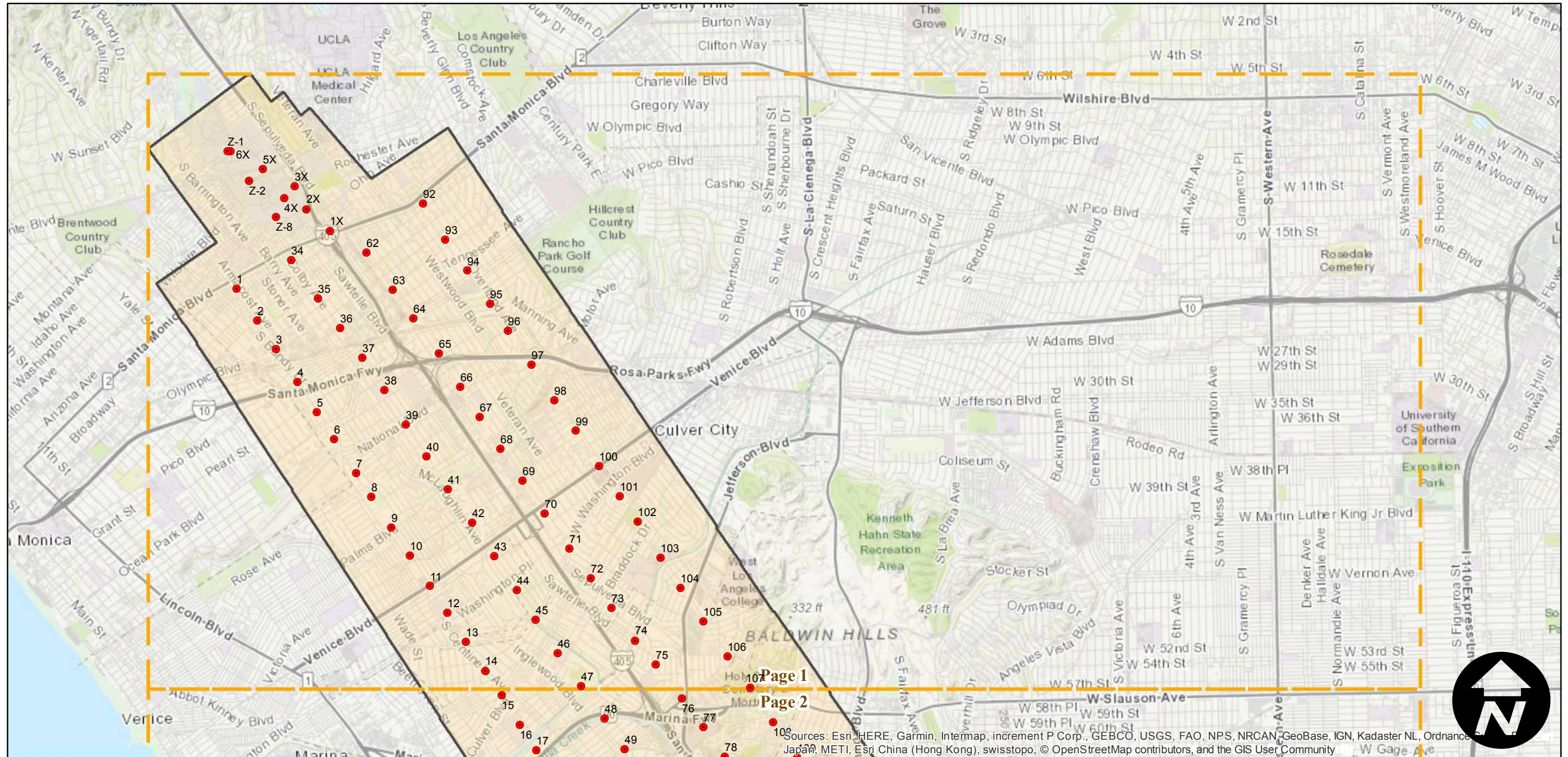
Counties: Los Angeles
Flight date(s): 06-18-1934
Scale: 1:7,200
Overlap: 60-95%

Note: Area around Westwood/Brentwood to Inglewood and Westmont. Flight path follows present-day San Diego Freeway (Interstate 405). Acquired from Whittier College, January 2013. Nitrate negatives scanned, April 2015.

FLIGHT LOCATION



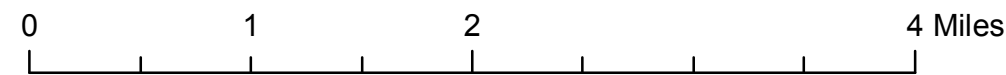
Complete Metadata:
<https://www.library.ucsb.edu/src/airphotos/aerial-photography-information>



Page 1

Page 2

Sources: Esri, HERE, Garmin, Intermap, increment P Corp., GEBCO, USGS, FAO, NPS, NRCAN, GeoBase, IGN, Kadaster NL, Ordnance Survey, Esri, Swisstopo, © OpenStreetMap contributors, and the GIS User Community



Index to Aerial Photography
Page 1 of 2

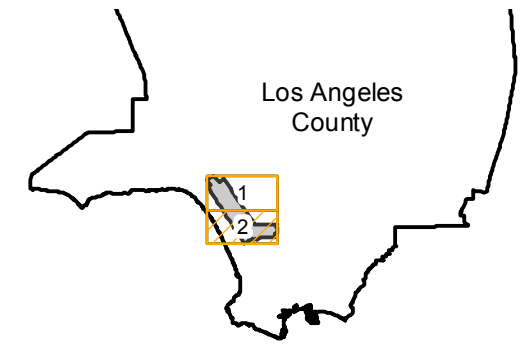
Scale of this index: 1:55,000

C-3060

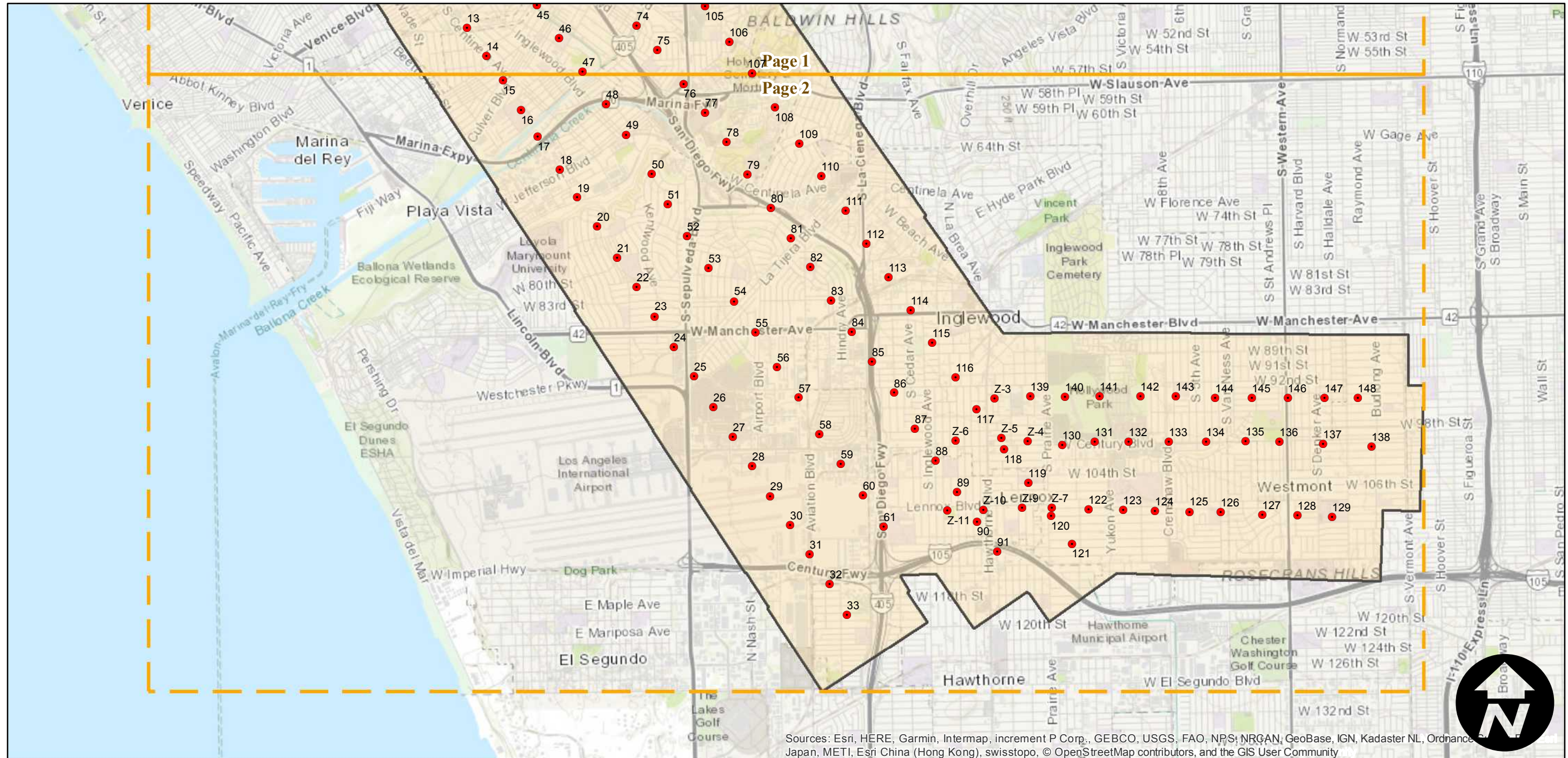
Counties: Los Angeles
Flight date(s): 06-18-1934
Scale: 1:7,200
Overlap: 60-95%

Note: Area around Westwood/Brentwood to Inglewood and Westmont. Flight path follows present-day San Diego Freeway (Interstate 405). Acquired from Whittier College, January 2013. Nitrate negatives scanned, April 2015.

FLIGHT LOCATION



Complete Metadata:
<https://www.library.ucsb.edu/src/airphotos/aerial-photography-information>



Sources: Esri, HERE, Garmin, Intermap, increment P Corp., GEBCO, USGS, FAO, NPS, NRCAN, GeoBase, IGN, Kadaster NL, Ordnance Survey, Esri Japan, METI, Esri China (Hong Kong), swisstopo, © OpenStreetMap contributors, and the GIS User Community

0 1 2 4 Miles

Index to Aerial Photography
Page 2 of 2

Scale of this index: 1:55,000