

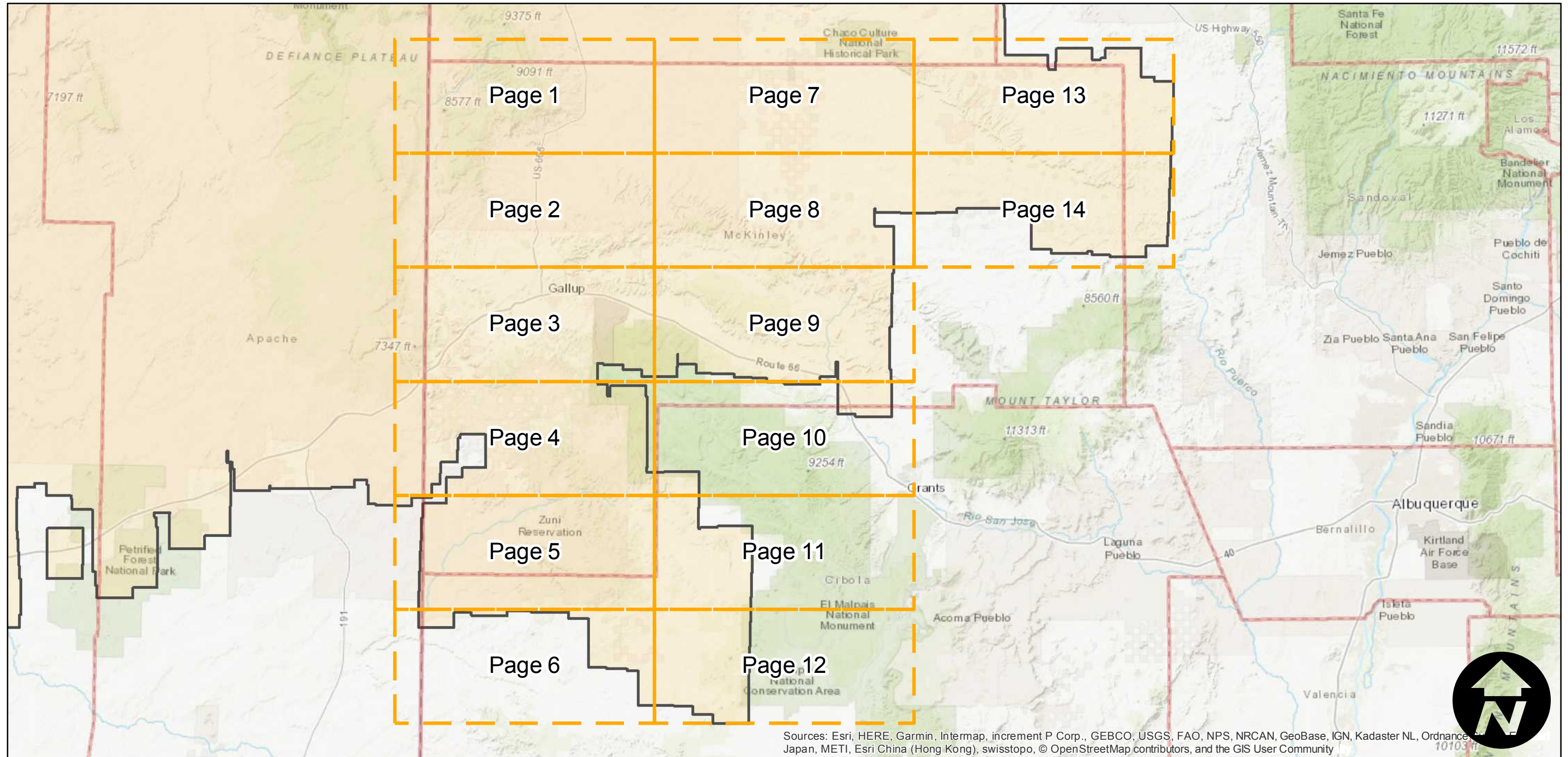
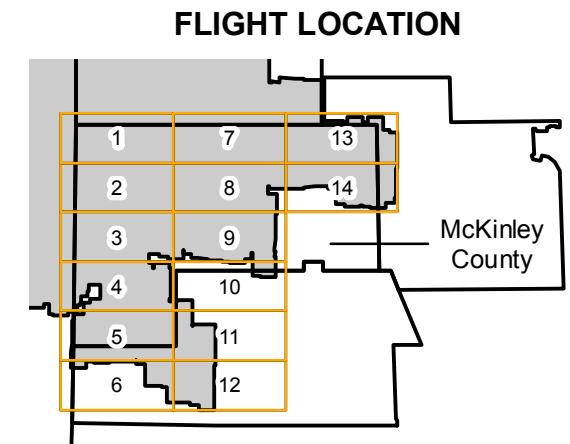
C-2847 (McKinley)

Counties: McKinley (New Mexico)
 Flight date(s): 11-29-1933
 Scale: 1:31,680
 Overlap: 0-95%

Complete Metadata:
<https://www.library.ucsb.edu/src/airphotos/aerial-photography-information>

Note: Coverage of Tohatchi, Crownpoint, and vicinity. Part of the imagery for this flight held as 4-frame composite format negatives. Acquired from Whittier College, January 2013. Nitrate negatives scanned April 2015.

- MIL owns frame
- MIL does not own frame



Sources: Esri, HERE, Garmin, Intermap, increment P Corp., GEBCO, USGS, FAO, NPS, NRCAN, GeoBase, IGN, Kadaster NL, Ordnance Survey, Esri Japan, METI, Esri China (Hong Kong), swisstopo, © OpenStreetMap contributors, and the GIS User Community

0 15 30 60 Miles

Index to Aerial Photography
Page Key

Scale of this index: 1:920,000

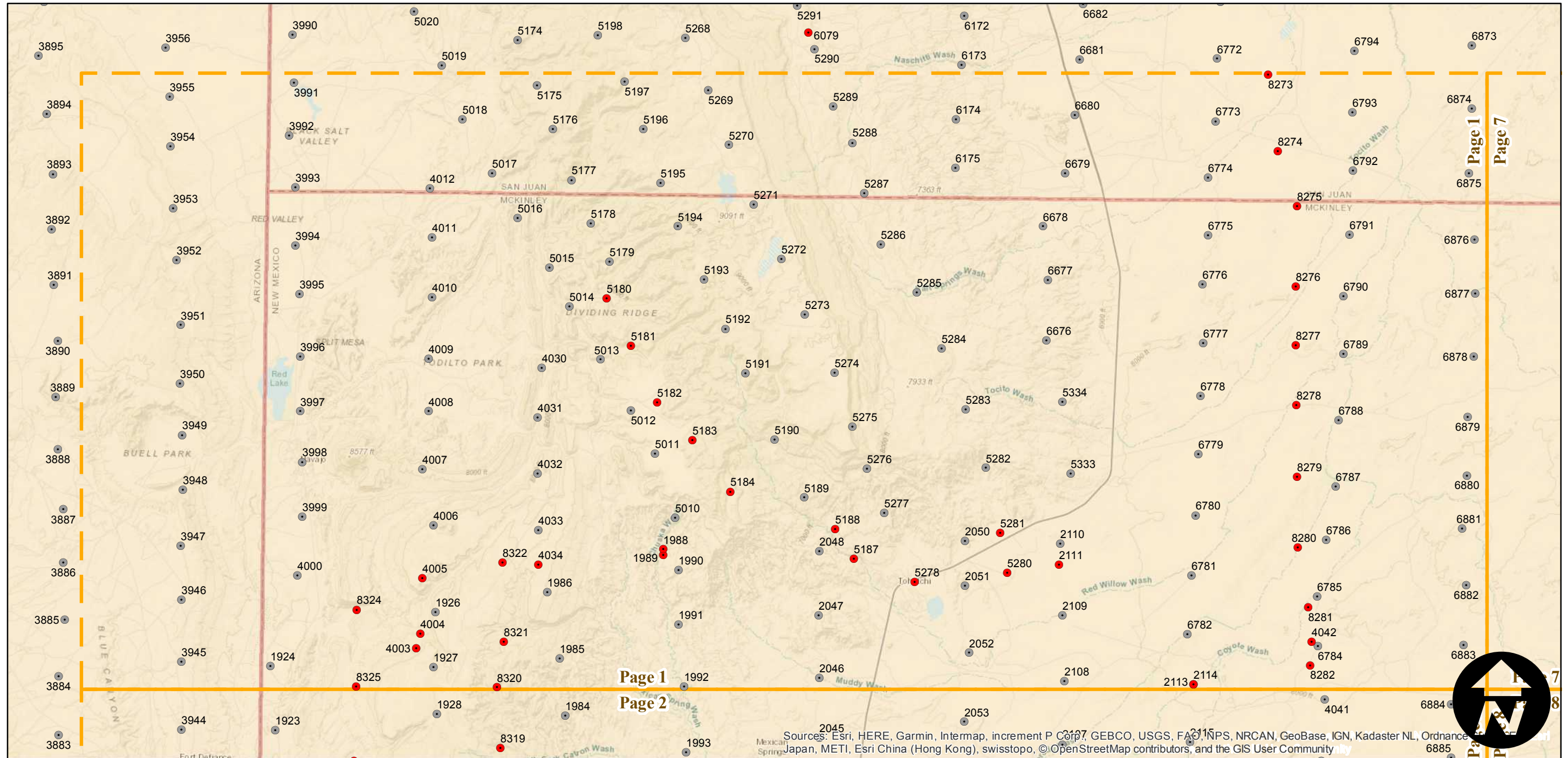
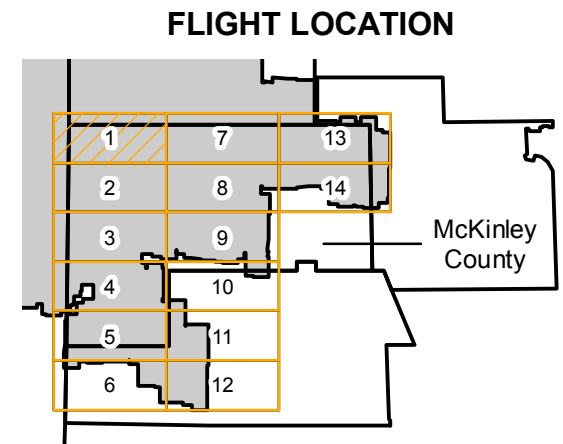
C-2847 (McKinley)

Counties: McKinley (New Mexico)
 Flight date(s): 11-29-1933
 Scale: 1:31,680
 Overlap: 0-95%

Complete Metadata:
<https://www.library.ucsb.edu/src/airphotos/aerial-photography-information>

Note: Coverage of Tohatchi, Crownpoint, and vicinity. Part of the imagery for this flight held as 4-frame composite format negatives. Acquired from Whittier College, January 2013. Nitrate negatives scanned April 2015.

- MIL owns frame
- MIL does not own frame



0 2 4 8 Miles

Index to Aerial Photography
Page 1 of 14

Scale of this index: 1:170,000



Sources: Esri, HERE, Garmin, Intermap, increment P Corp., GEBCO, USGS, FAO, NPS, NRCAN, GeoBase, IGN, Kadaster NL, Ordnance Survey, Esri Japan, METI, Esri China (Hong Kong), swisstopo, © OpenStreetMap contributors, and the GIS User Community

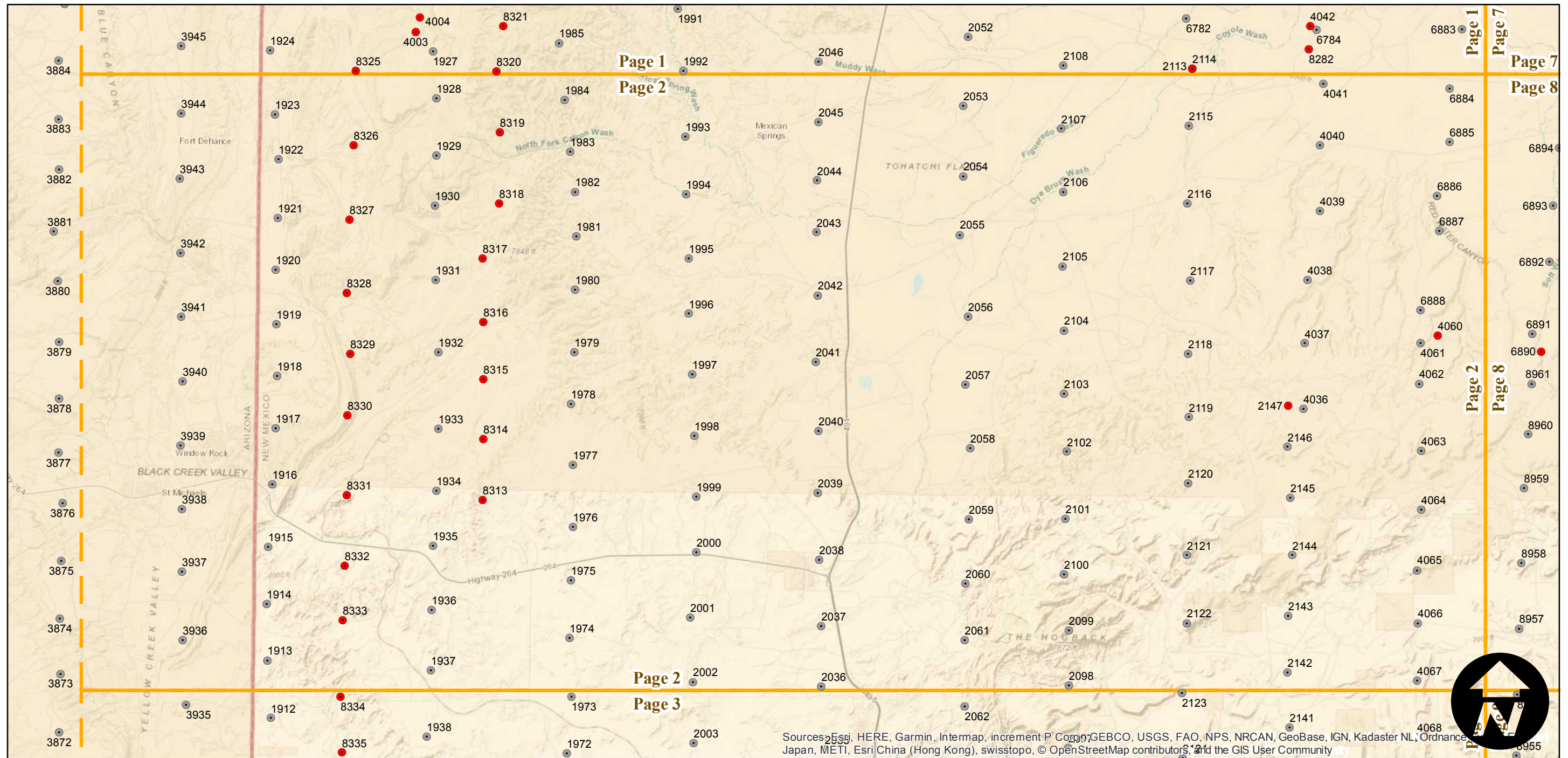
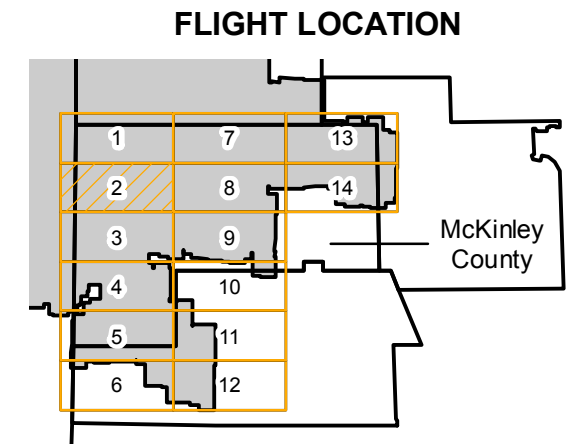
C-2847 (McKinley)

Counties: McKinley (New Mexico)
 Flight date(s): 11-29-1933
 Scale: 1:31,680
 Overlap: 0-95%

Complete Metadata:
<https://www.library.ucsb.edu/src/airphotos/aerial-photography-information>

Note: Coverage of Tohatchi, Crownpoint, and vicinity. Part of the imagery for this flight held as 4-frame composite format negatives. Acquired from Whittier College, January 2013. Nitrate negatives scanned April 2015.

- MIL owns frame
- MIL does not own frame



Sources: Esri, HERE, Garmin, Intermap, increment P Corp., GEBCO, USGS, FAO, NPS, NRCAN, GeoBase, IGN, Kadaster NL, Ordnance Survey, Esri, Swisstopo, Swisstopo, Swisstopo, © OpenStreetMap contributors, and the GIS User Community


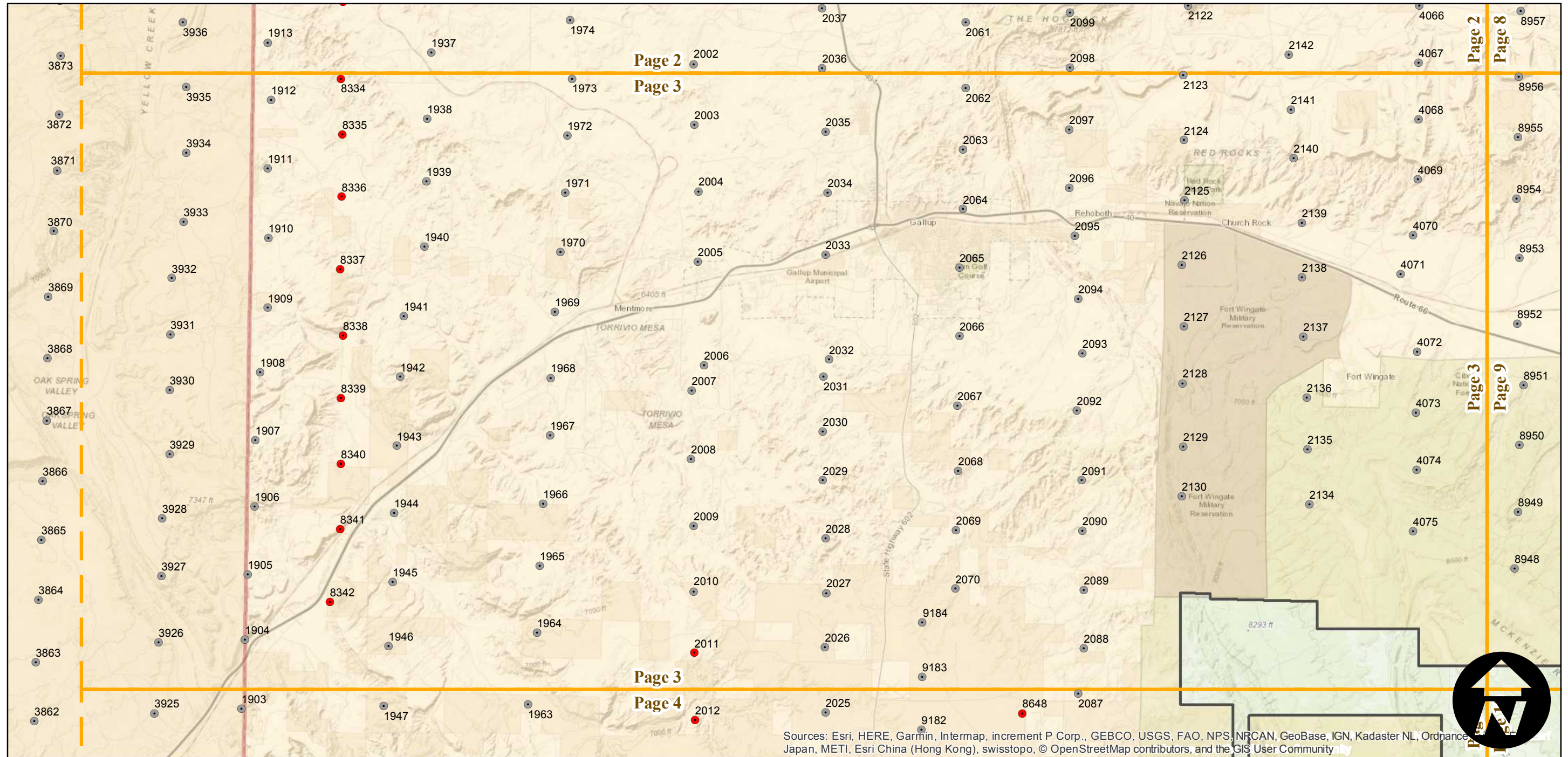
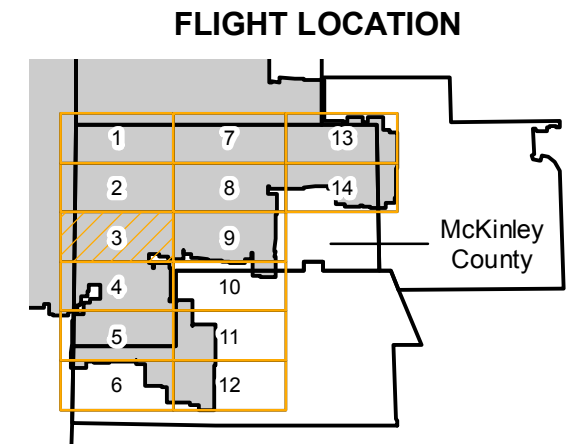
C-2847 (McKinley)

Counties: McKinley (New Mexico)
 Flight date(s): 11-29-1933
 Scale: 1:31,680
 Overlap: 0-95%

Complete Metadata:
<https://www.library.ucsb.edu/src/airphotos/aerial-photography-information>

Note: Coverage of Tohatchi, Crownpoint, and vicinity. Part of the imagery for this flight held as 4-frame composite format negatives. Acquired from Whittier College, January 2013. Nitrate negatives scanned April 2015.

- MIL owns frame
- MIL does not own frame



Sources: Esri, HERE, Garmin, Intermap, increment P Corp., GEBCO, USGS, FAO, NPS, NRCAN, GeoBase, IGN, Kadaster NL, Ordnance Survey, Esri China (Hong Kong), Swisstopo, © OpenStreetMap contributors, and the GIS User Community

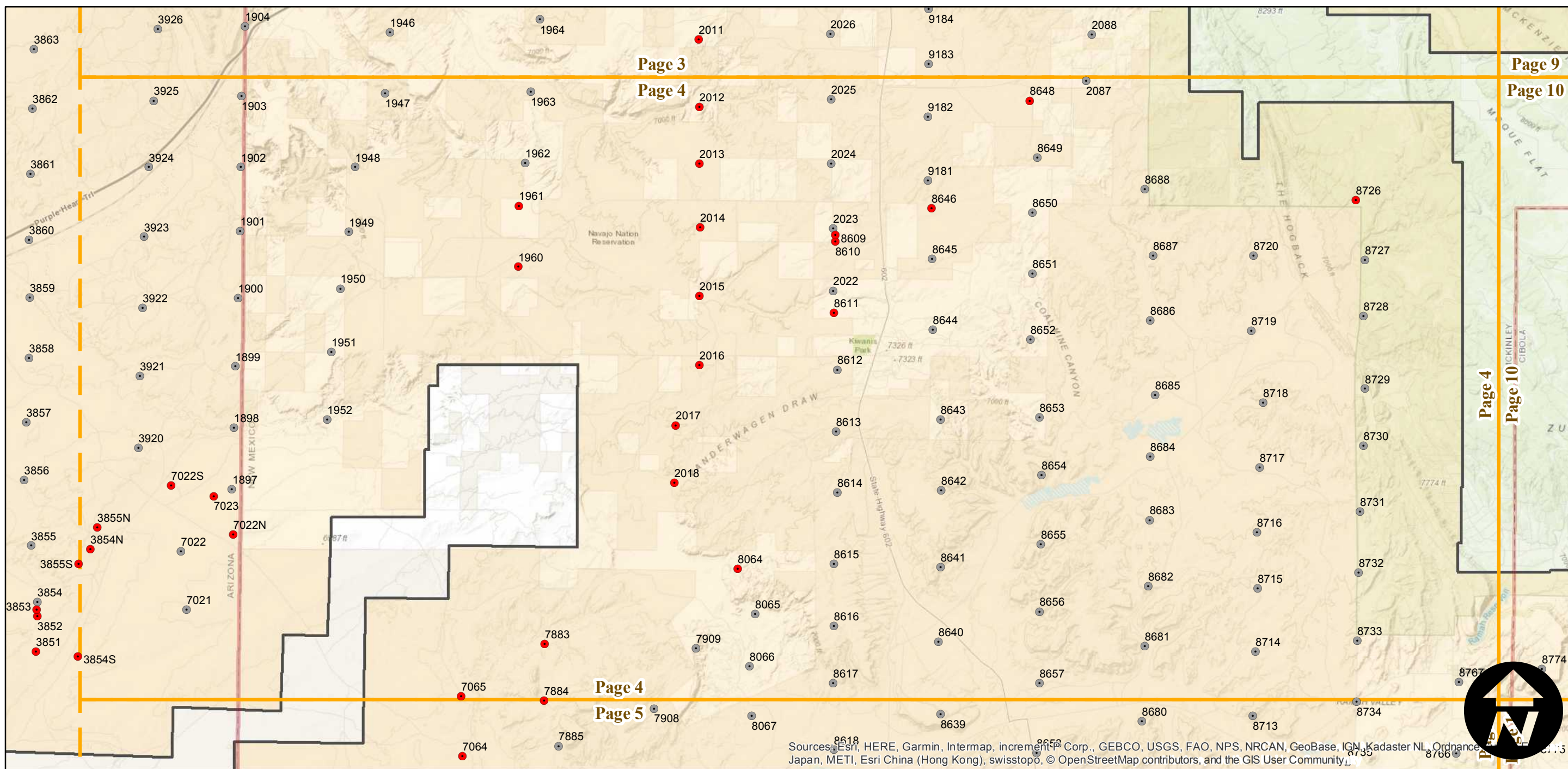
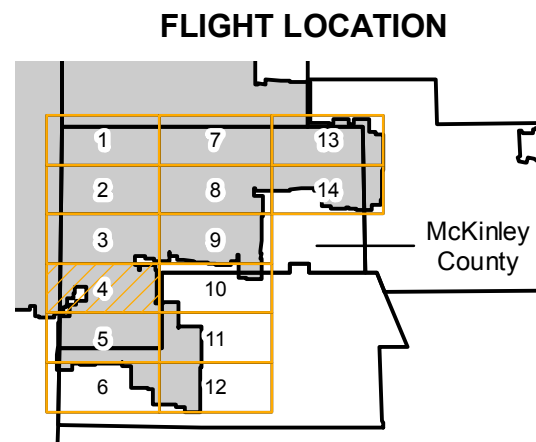
C-2847 (McKinley)

Counties: McKinley (New Mexico)
Flight date(s): 11-29-1933
Scale: 1:31,680
Overlap: 0-95%

Complete Metadata:
<https://www.library.ucsb.edu/src/airphotos/aerial-photography-information>

Note: Coverage of Tohatchi, Crownpoint, and vicinity. Part of the imagery for this flight held as 4-frame composite format negatives. Acquired from Whittier College, January 2013. Nitrate negatives scanned April 2015.

- MIL owns frame
- MIL does not own frame



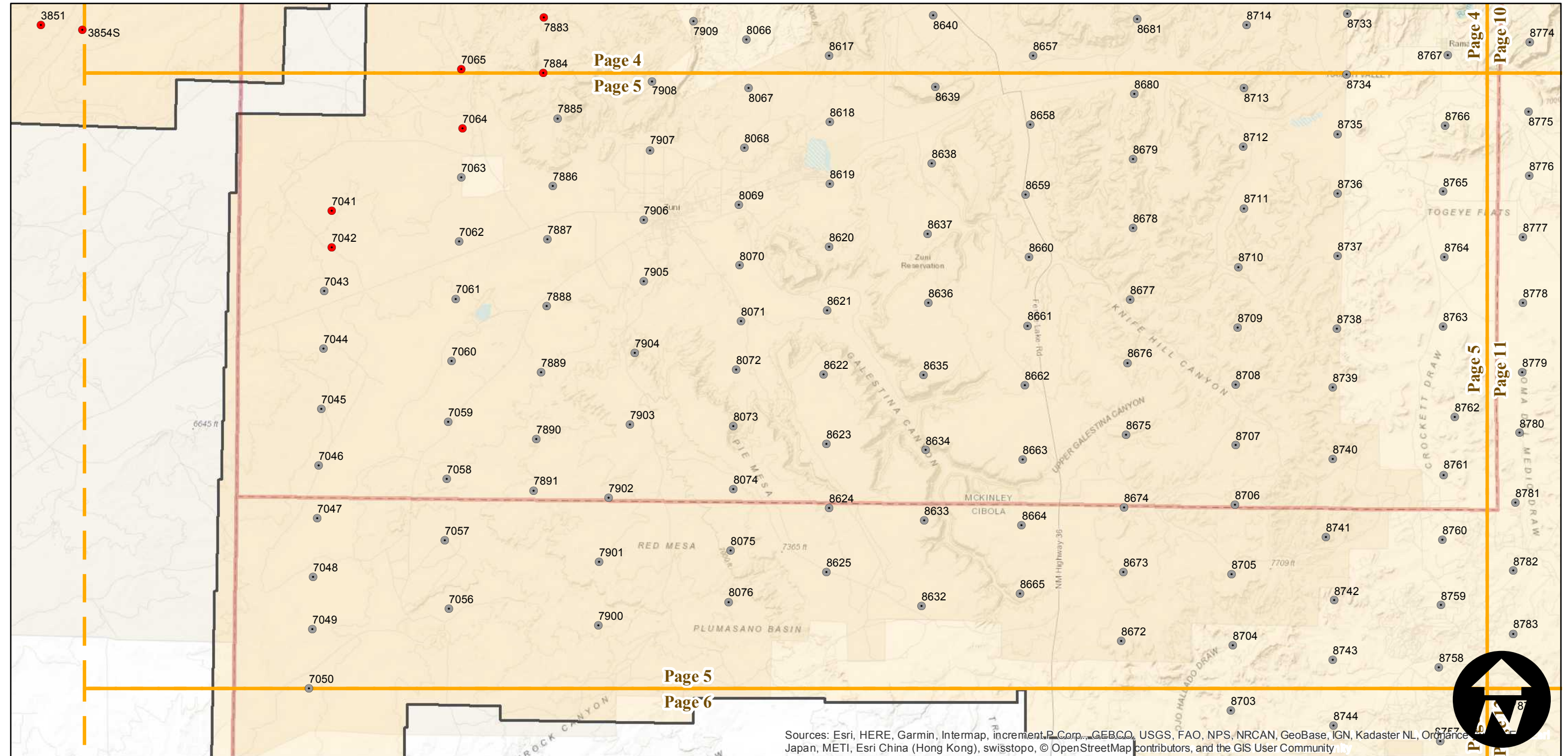
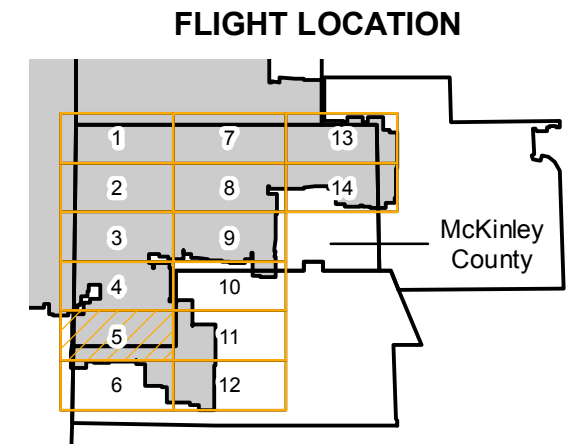
C-2847 (McKinley)

Counties: McKinley (New Mexico)
 Flight date(s): 11-29-1933
 Scale: 1:31,680
 Overlap: 0-95%

Complete Metadata:
<https://www.library.ucsb.edu/src/airphotos/aerial-photography-information>

Note: Coverage of Tohatchi, Crownpoint, and vicinity. Part of the imagery for this flight held as 4-frame composite format negatives. Acquired from Whittier College, January 2013. Nitrate negatives scanned April 2015.

- MIL owns frame
- MIL does not own frame



Sources: Esri, HERE, Garmin, Intermap, increment P Corp., GEBCO, USGS, FAO, NPS, NRCAN, GeoBase, IGN, Kadaster NL, Ordnance Survey, Esri China (Hong Kong), Swisstopo, © OpenStreetMap contributors, and the GIS User Community

0 2 4 8 Miles

Index to Aerial Photography
 Page 5 of 14

Scale of this index: 1:170,000

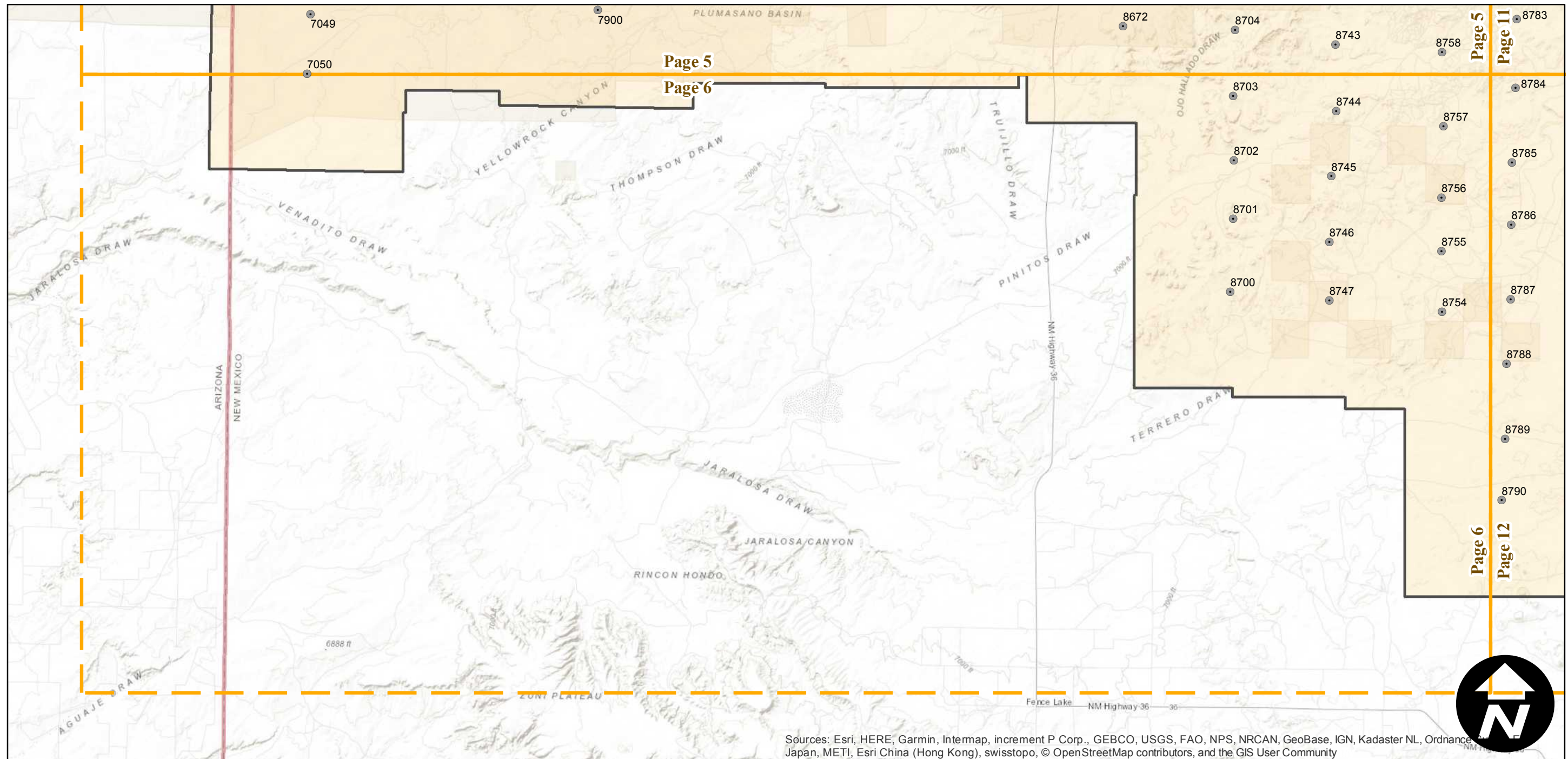
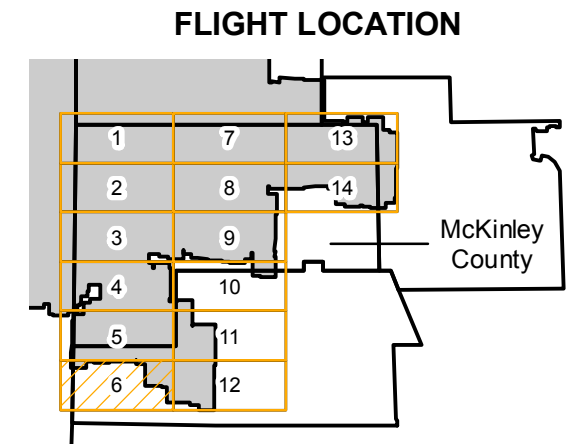
C-2847 (McKinley)

Counties: McKinley (New Mexico)
 Flight date(s): 11-29-1933
 Scale: 1:31,680
 Overlap: 0-95%

Complete Metadata:
<https://www.library.ucsb.edu/src/airphotos/aerial-photography-information>

Note: Coverage of Tohatchi, Crownpoint, and vicinity. Part of the imagery for this flight held as 4-frame composite format negatives. Acquired from Whittier College, January 2013. Nitrate negatives scanned April 2015.

- MIL owns frame
- MIL does not own frame



Sources: Esri, HERE, Garmin, Intermap, increment P Corp., GEBCO, USGS, FAO, NPS, NRCAN, GeoBase, IGN, Kadaster NL, Ordnance Survey, Esri Japan, METI, Esri China (Hong Kong), swisstopo, © OpenStreetMap contributors, and the GIS User Community

0 2 4 8 Miles

Index to Aerial Photography
 Page 6 of 14

Scale of this index: 1:170,000


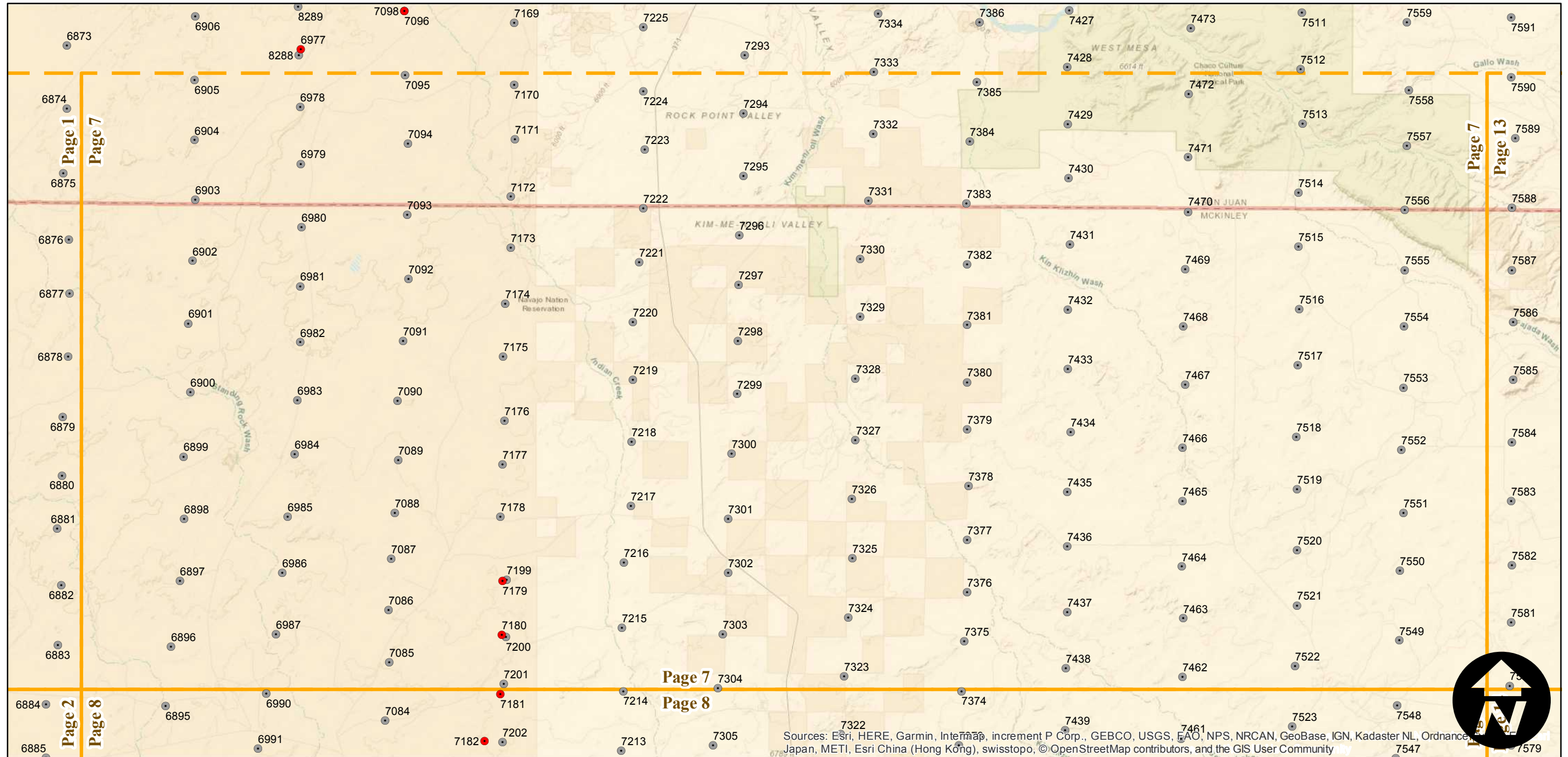
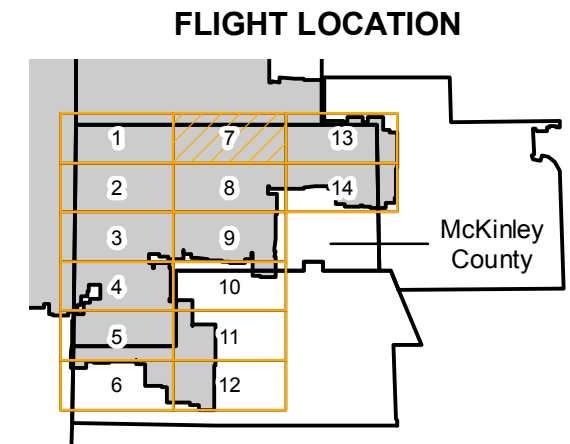
C-2847 (McKinley)

Counties: McKinley (New Mexico)
 Flight date(s): 11-29-1933
 Scale: 1:31,680
 Overlap: 0-95%

Complete Metadata:
<https://www.library.ucsb.edu/src/airphotos/aerial-photography-information>

Note: Coverage of Tohatchi, Crownpoint, and vicinity. Part of the imagery for this flight held as 4-frame composite format negatives. Acquired from Whittier College, January 2013. Nitrate negatives scanned April 2015.

- MIL owns frame
- MIL does not own frame



Sources: Esri, HERE, Garmin, Intermap, increment P Corp., GEBCO, USGS, FAO, NPS, NRCAN, GeoBase, IGN, Kadaster NL, Ordnance Survey, Esri, METI, Esri China (Hong Kong), swisstopo, © OpenStreetMap contributors, and the GIS User Community




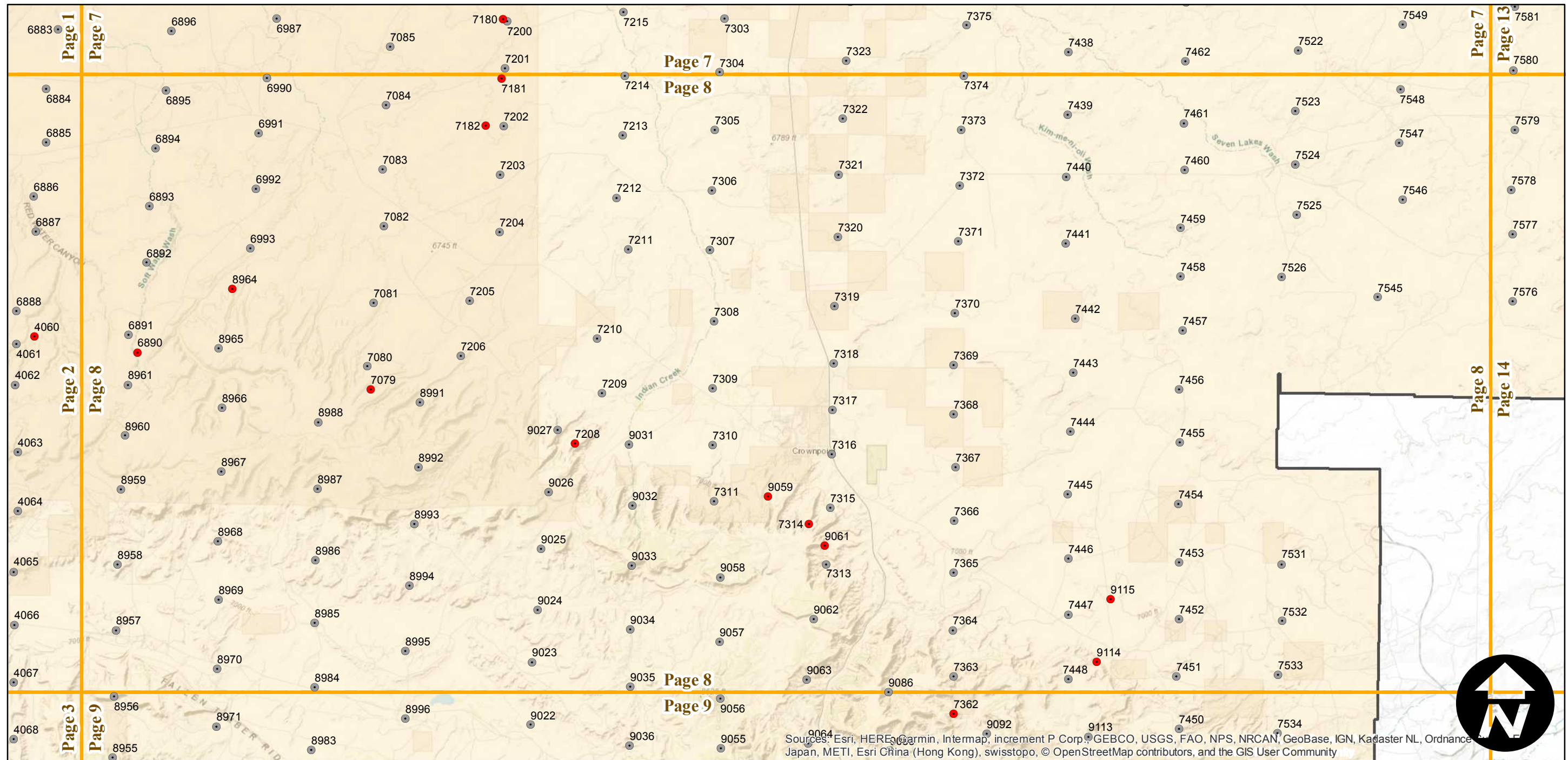
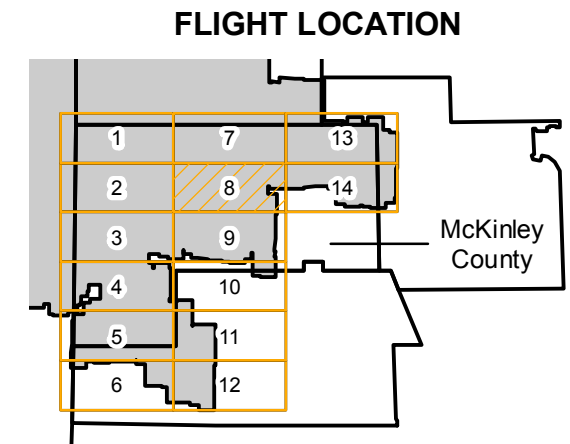
C-2847 (McKinley)

Counties: McKinley (New Mexico)
 Flight date(s): 11-29-1933
 Scale: 1:31,680
 Overlap: 0-95%

Complete Metadata:
<https://www.library.ucsb.edu/src/airphotos/aerial-photography-information>

Note: Coverage of Tohatchi, Crownpoint, and vicinity. Part of the imagery for this flight held as 4-frame composite format negatives. Acquired from Whittier College, January 2013. Nitrate negatives scanned April 2015.

- MIL owns frame
- MIL does not own frame




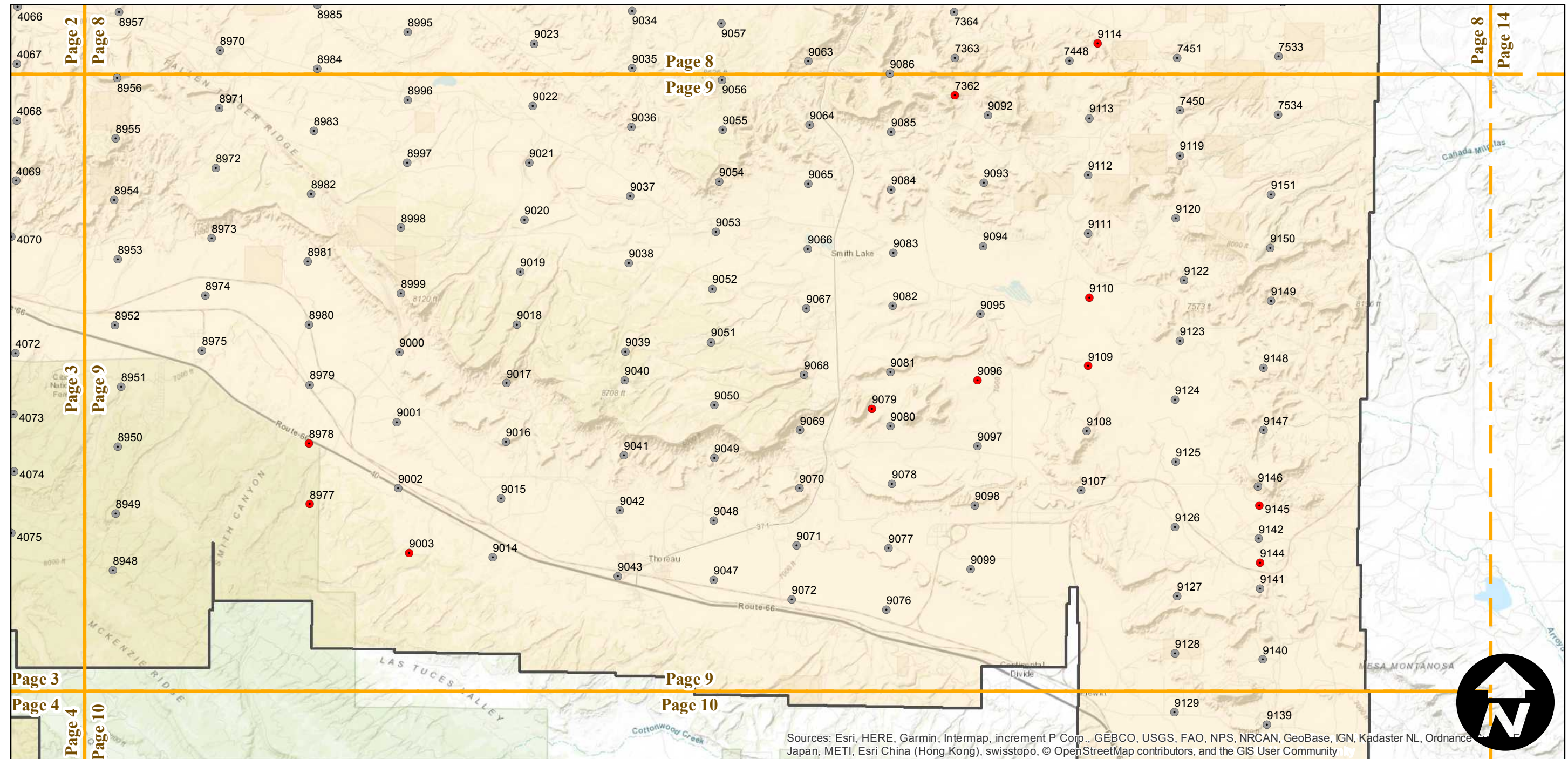
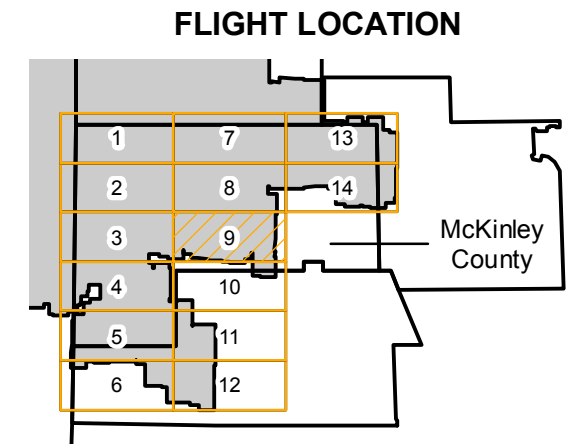
C-2847 (McKinley)

Counties: McKinley (New Mexico)
 Flight date(s): 11-29-1933
 Scale: 1:31,680
 Overlap: 0-95%

Complete Metadata:
<https://www.library.ucsb.edu/src/airphotos/aerial-photography-information>

Note: Coverage of Tohatchi, Crownpoint, and vicinity. Part of the imagery for this flight held as 4-frame composite format negatives. Acquired from Whittier College, January 2013. Nitrate negatives scanned April 2015.

- MIL owns frame
- MIL does not own frame



Sources: Esri, HERE, Garmin, Intermap, increment P Corp., GEBCO, USGS, FAO, NPS, NRCAN, GeoBase, IGN, Kadaster NL, Ordnance Survey, Esri China (Hong Kong), Swisstopo, © OpenStreetMap contributors, and the GIS User Community



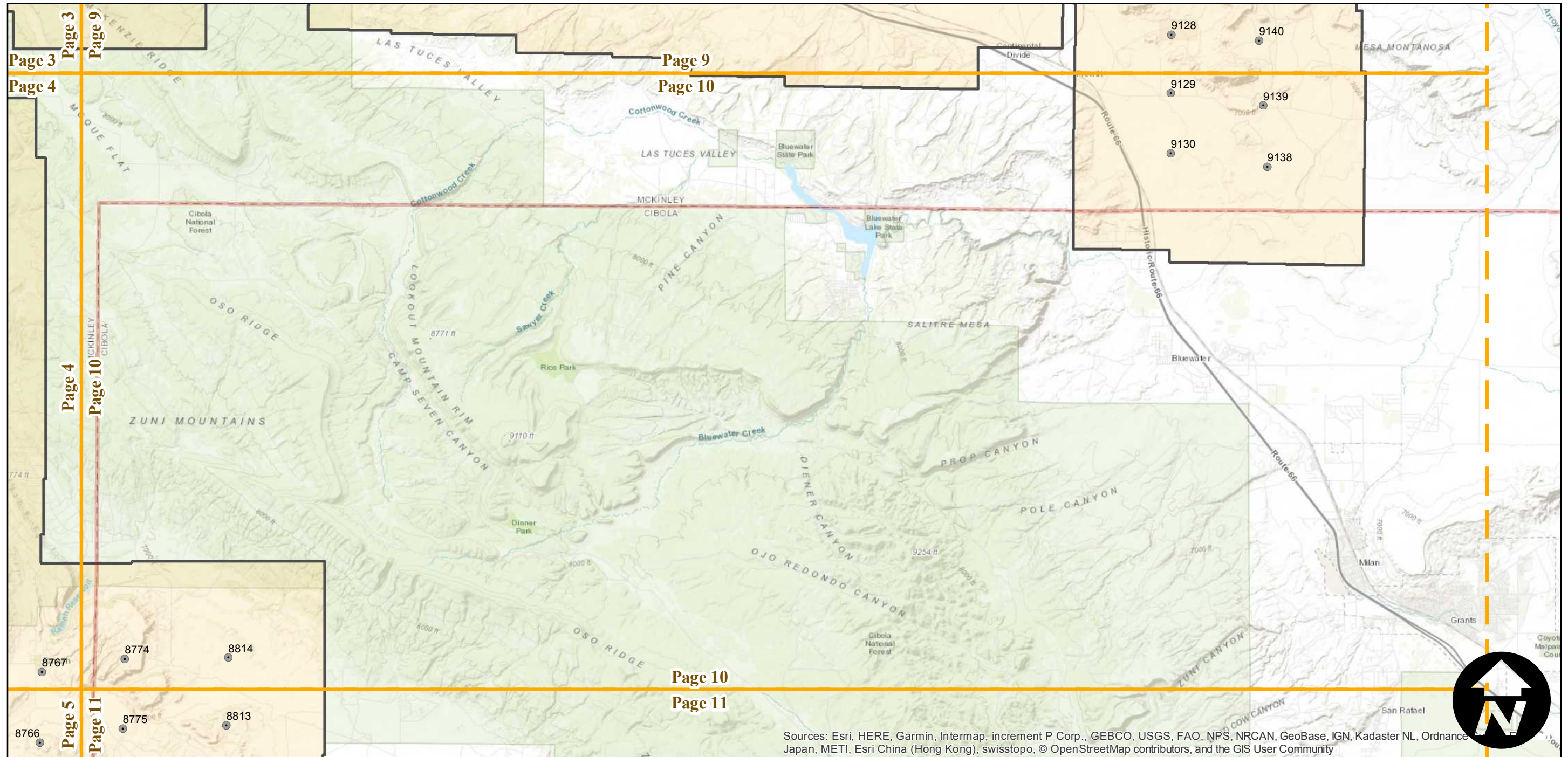
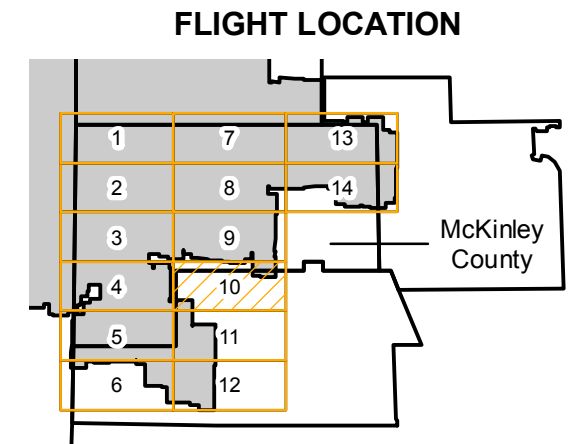
C-2847 (McKinley)

Counties: McKinley (New Mexico)
 Flight date(s): 11-29-1933
 Scale: 1:31,680
 Overlap: 0-95%

Complete Metadata:
<https://www.library.ucsb.edu/src/airphotos/aerial-photography-information>

Note: Coverage of Tohatchi, Crownpoint, and vicinity. Part of the imagery for this flight held as 4-frame composite format negatives. Acquired from Whittier College, January 2013. Nitrate negatives scanned April 2015.

- MIL owns frame
- MIL does not own frame



Sources: Esri, HERE, Garmin, Intermap, increment P Corp., GEBCO, USGS, FAO, NPS, NRCAN, GeoBase, IGN, Kadaster NL, Ordnance Survey, Esri China (Hong Kong), Swisstopo, © OpenStreetMap contributors, and the GIS User Community

0 2 4 8 Miles

Index to Aerial Photography
 Page 10 of 14

Scale of this index: 1:170,000

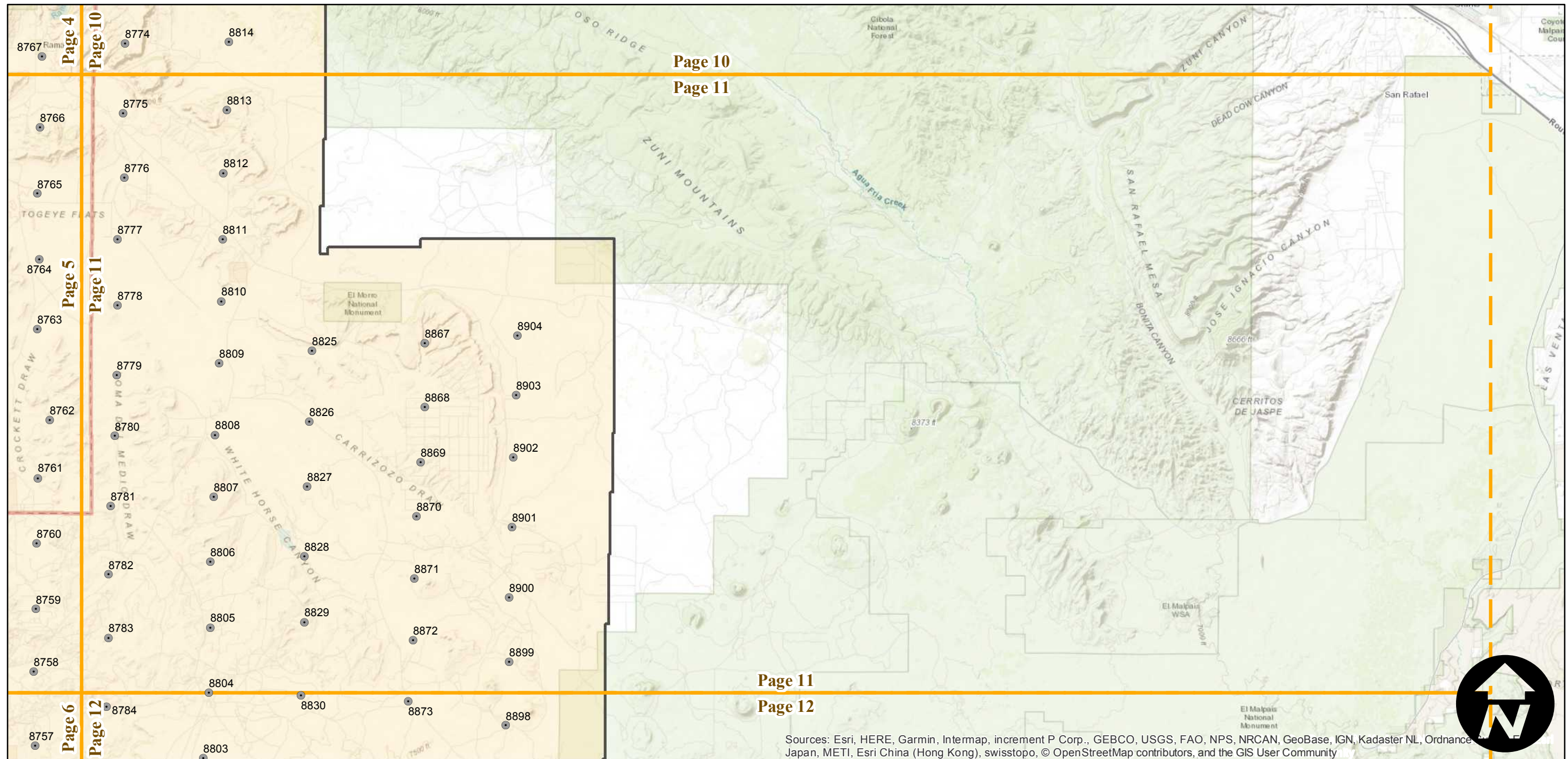
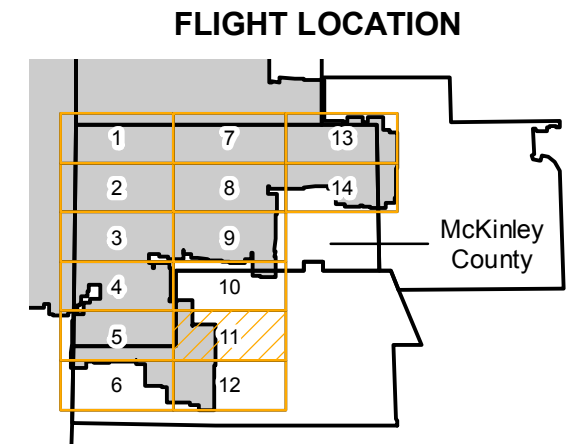
C-2847 (McKinley)

Counties: McKinley (New Mexico)
 Flight date(s): 11-29-1933
 Scale: 1:31,680
 Overlap: 0-95%

Complete Metadata:
<https://www.library.ucsb.edu/src/airphotos/aerial-photography-information>

Note: Coverage of Tohatchi, Crownpoint, and vicinity. Part of the imagery for this flight held as 4-frame composite format negatives. Acquired from Whittier College, January 2013. Nitrate negatives scanned April 2015.

- MIL owns frame
- MIL does not own frame



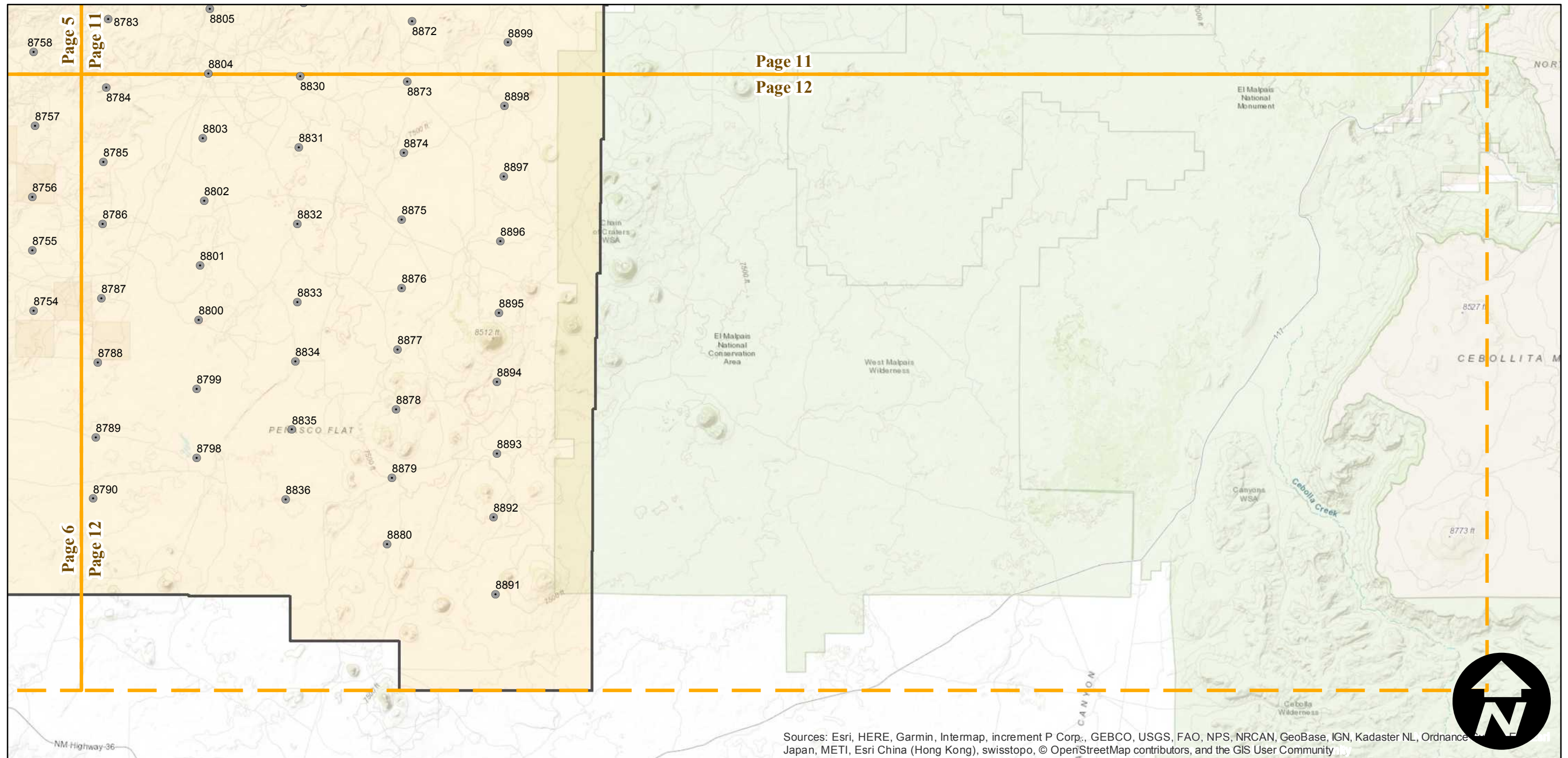
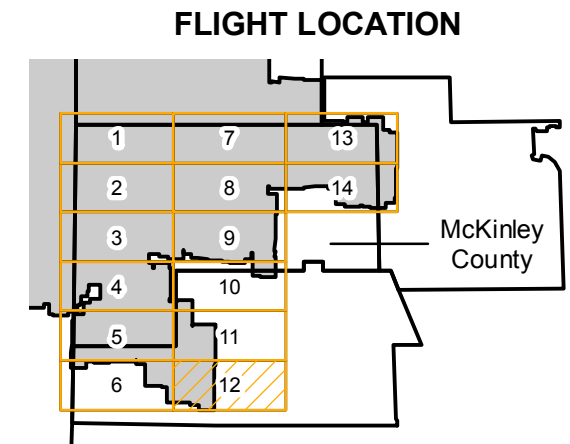
C-2847 (McKinley)

Counties: McKinley (New Mexico)
 Flight date(s): 11-29-1933
 Scale: 1:31,680
 Overlap: 0-95%

Complete Metadata:
<https://www.library.ucsb.edu/src/airphotos/aerial-photography-information>

Note: Coverage of Tohatchi, Crownpoint, and vicinity. Part of the imagery for this flight held as 4-frame composite format negatives. Acquired from Whittier College, January 2013. Nitrate negatives scanned April 2015.

- MIL owns frame
- MIL does not own frame



Sources: Esri, HERE, Garmin, Intermap, increment P Corp., GEBCO, USGS, FAO, NPS, NRCAN, GeoBase, IGN, Kadaster NL, Ordnance Survey, Esri Japan, METI, Esri China (Hong Kong), swisstopo, © OpenStreetMap contributors, and the GIS User Community

0 2 4 8 Miles

Index to Aerial Photography
 Page 12 of 14

Scale of this index: 1:170,000

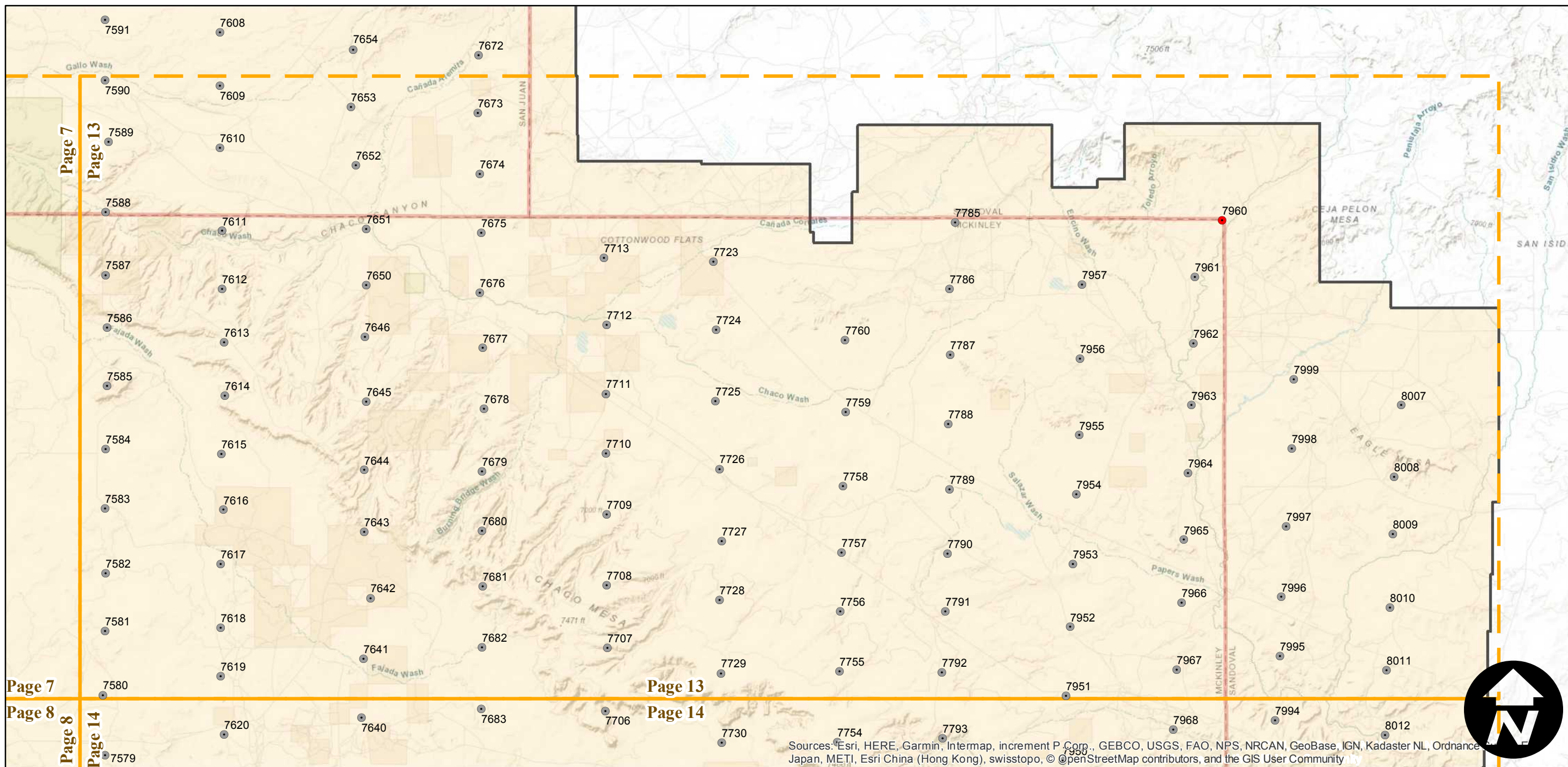
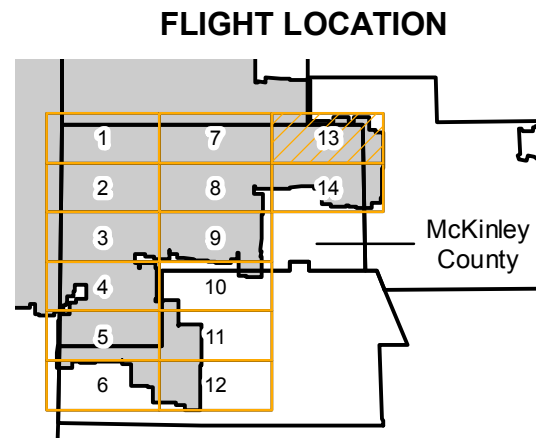
C-2847 (McKinley)

Counties: McKinley (New Mexico)
Flight date(s): 11-29-1933
Scale: 1:31,680
Overlap: 0-95%

Complete Metadata:
<https://www.library.ucsb.edu/src/airphotos/aerial-photography-information>

Note: Coverage of Tohatchi, Crownpoint, and vicinity. Part of the imagery for this flight held as 4-frame composite format negatives. Acquired from Whittier College, January 2013. Nitrate negatives scanned April 2015.

- MIL owns frame
- MIL does not own frame



0 2 4 8 Miles

Index to Aerial Photography
Page 13 of 14

Scale of this index: 1:170,000

Sources: Esri, HERE, Garmin, Intermap, increment P Corp., GEBCO, USGS, FAO, NPS, NRCAN, GeoBase, IGN, Kadaster NL, Ordnance Survey, Esri Japan, METI, Esri China (Hong Kong), swisstopo, © OpenStreetMap contributors, and the GIS User Community

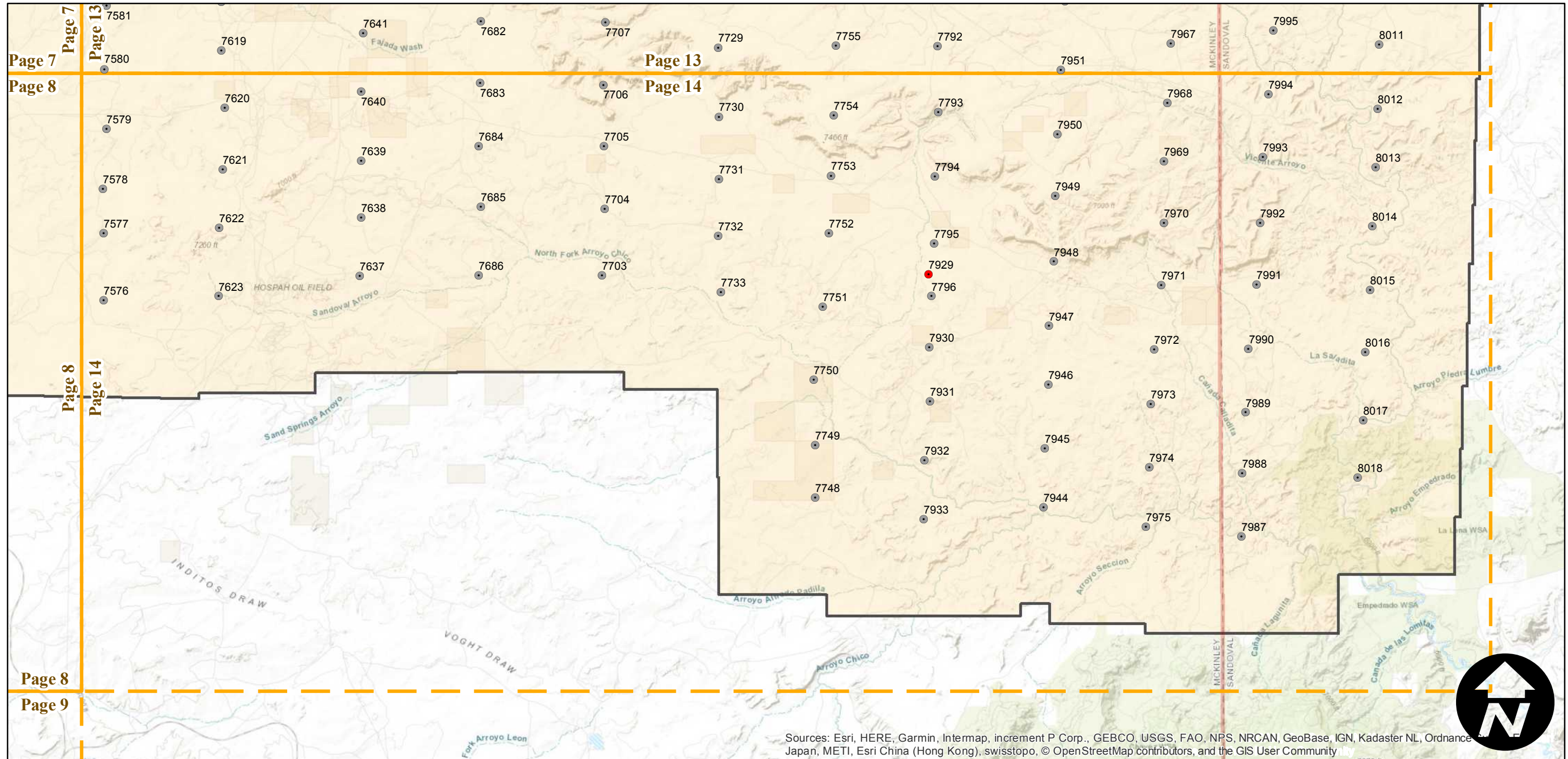
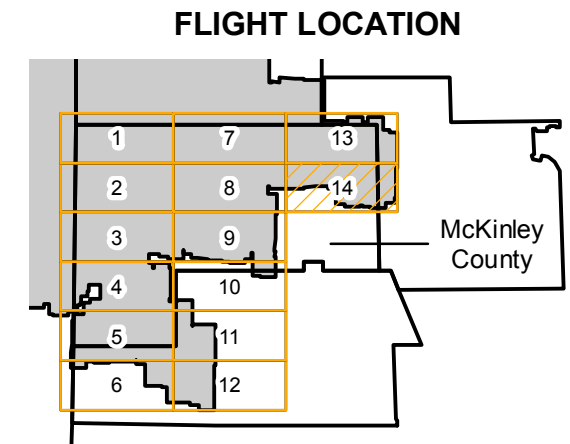
C-2847 (McKinley)

Counties: McKinley (New Mexico)
 Flight date(s): 11-29-1933
 Scale: 1:31,680
 Overlap: 0-95%

Complete Metadata:
<https://www.library.ucsb.edu/src/airphotos/aerial-photography-information>

Note: Coverage of Tohatchi, Crownpoint, and vicinity. Part of the imagery for this flight held as 4-frame composite format negatives. Acquired from Whittier College, January 2013. Nitrate negatives scanned April 2015.

- MIL owns frame
- MIL does not own frame



Sources: Esri, HERE, Garmin, Intermap, increment P Corp., GEBCO, USGS, FAO, NPS, NRCAN, GeoBase, IGN, Kadaster NL, Ordnance Survey, Esri Japan, METI, Esri China (Hong Kong), swisstopo, © OpenStreetMap contributors, and the GIS User Community

0 2 4 8 Miles

Index to Aerial Photography
 Page 14 of 14

Scale of this index: 1:170,000