

# C-22715 (1:4K)

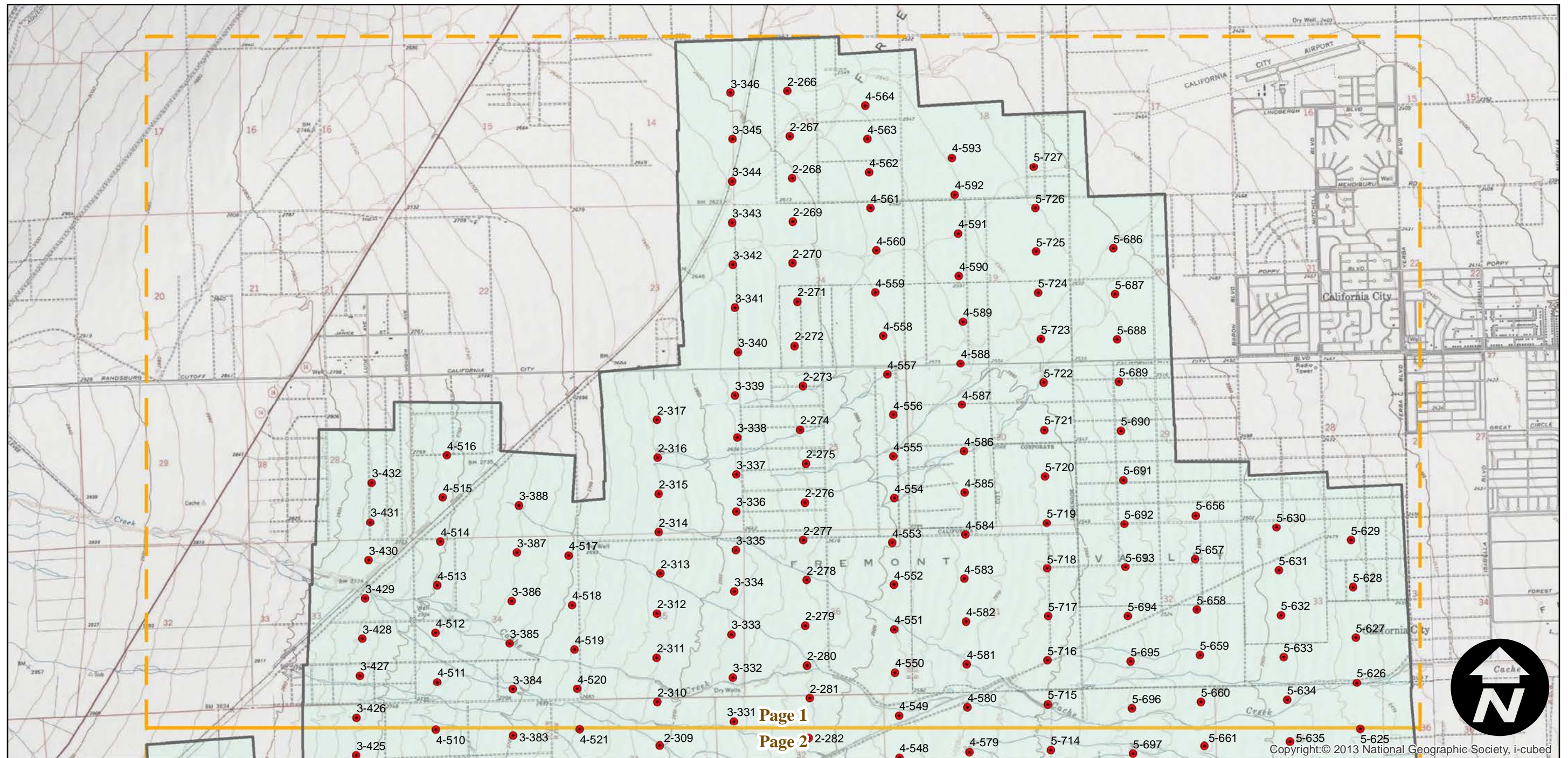
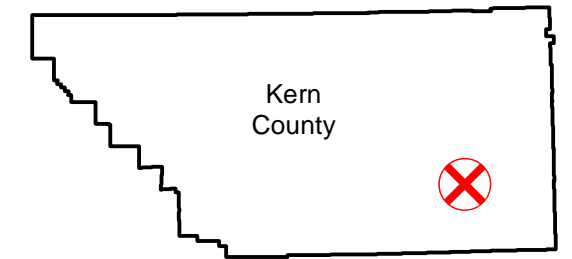
Counties: Kern  
Flight date(s): 01-01-1957 to 01-31-1957  
Scale: 1:4,800  
Overlap: 60%

Complete Metadata:  
<http://www.library.ucsb.edu/mil/aerial-photography-tools>

Note: Area between Mojave and California City. Imagery acquired January 2013.

- MIL owns frame
- MIL does not own frame

## FLIGHT LOCATION



0 0.5 1 2 Miles

Index to Aerial Photography  
Page 1 of 2

Scale of this index: 1:40,000

Copyright: © 2013 National Geographic Society, i-cubed



# C-22715 (1:4K)

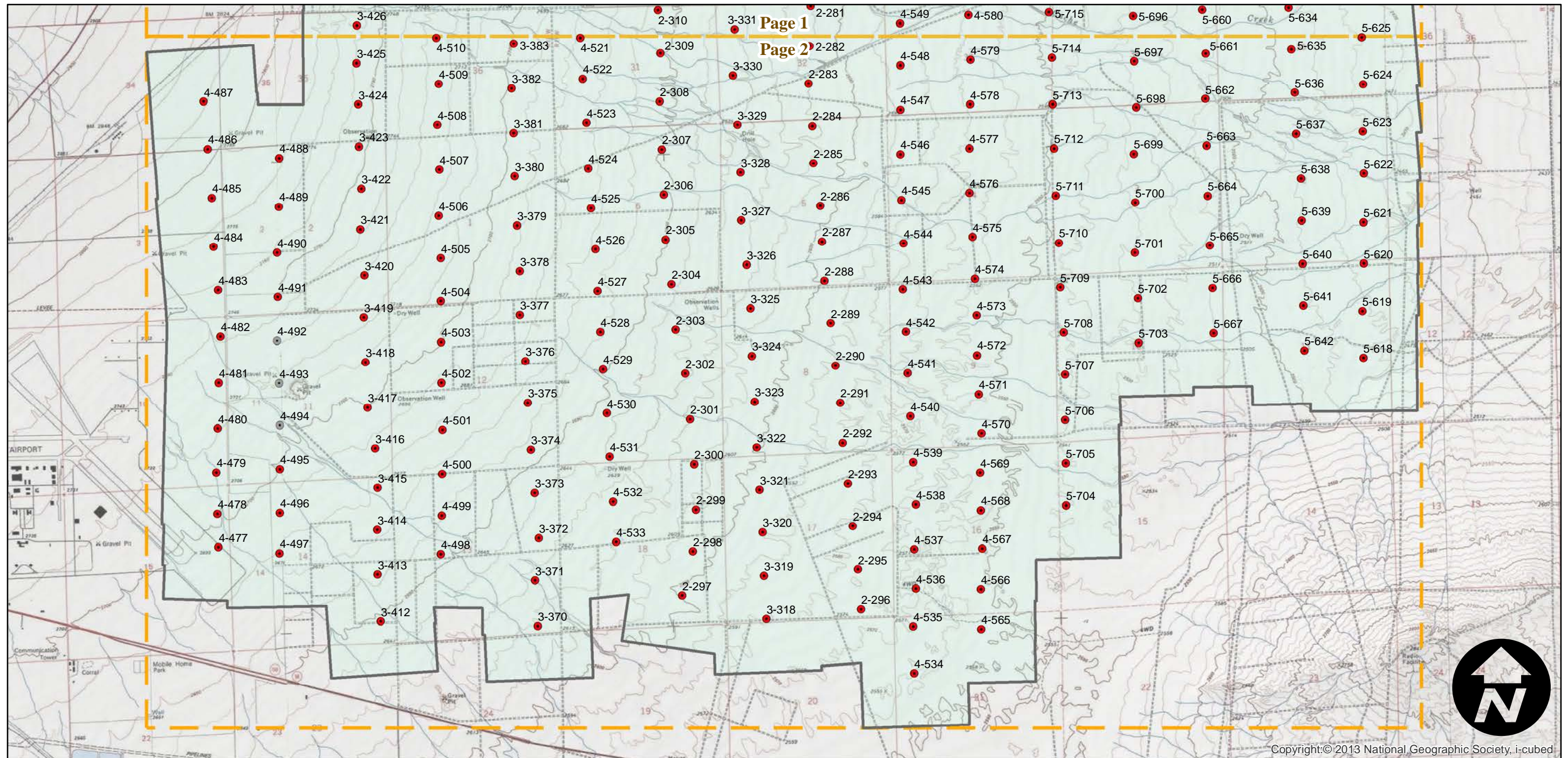
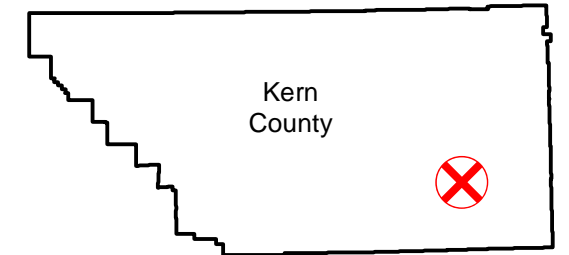
Counties: Kern  
Flight date(s): 01-01-1957 to 01-31-1957  
Scale: 1:4,800  
Overlap: 60%

Complete Metadata:  
<http://www.library.ucsb.edu/mil/aerial-photography-tools>

Note: Area between Mojave and California City. Imagery acquired January 2013.

- MIL owns frame
- MIL does not own frame

## FLIGHT LOCATION



0 0.5 1 2 Miles

Index to Aerial Photography  
Page 2 of 2

Scale of this index: 1:40,000