

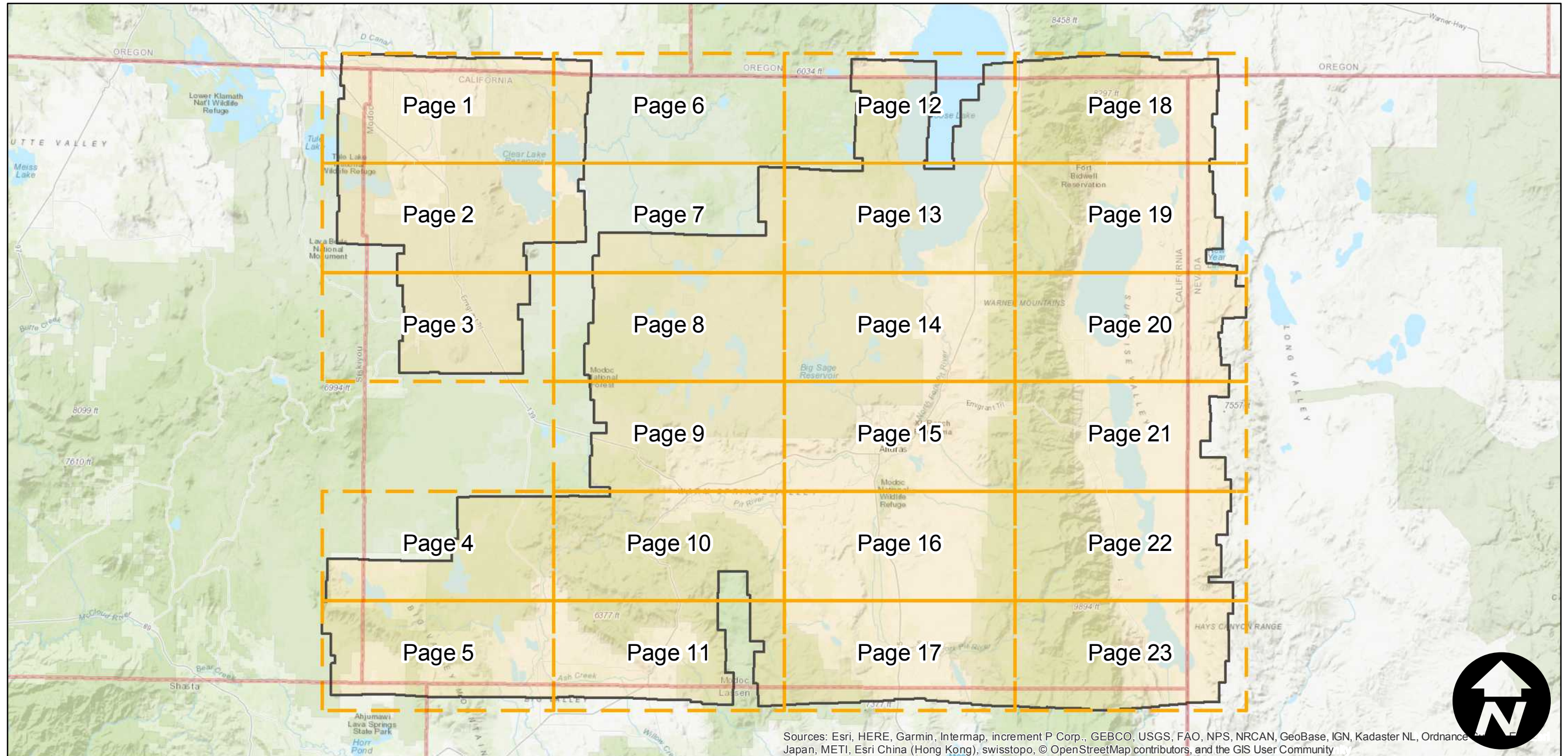
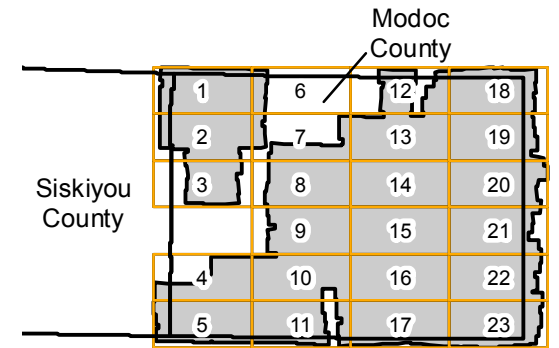
BUW-1963

Counties: Modoc, Siskiyou
Flight date(s): 08-14-1963 to 09-10-1964
Scale: 1:20,000
Overlap: 60-80%

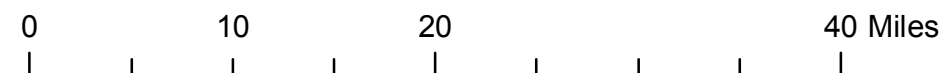
Note: Portions of Modoc County. Coverage includes Alturas, Cedar Lake Hills, Cedarville, Likely, Lookout, Tulelake, Goose Lake, Fandango Valley, Warm Springs Valley, and more.

Complete Metadata:
<https://www.library.ucsb.edu/src/airphotos/aerial-photography-information>

FLIGHT LOCATION



Sources: Esri, HERE, Garmin, Intermap, increment P Corp., GEBCO, USGS, FAO, NPS, NRCAN, GeoBase, IGN, Kadaster NL, Ordnance Survey, Esri China (Hong Kong), Swisstopo, © OpenStreetMap contributors, and the GIS User Community



Index to Aerial Photography
Page Key

Scale of this index: 1:600,000

BUW-1963

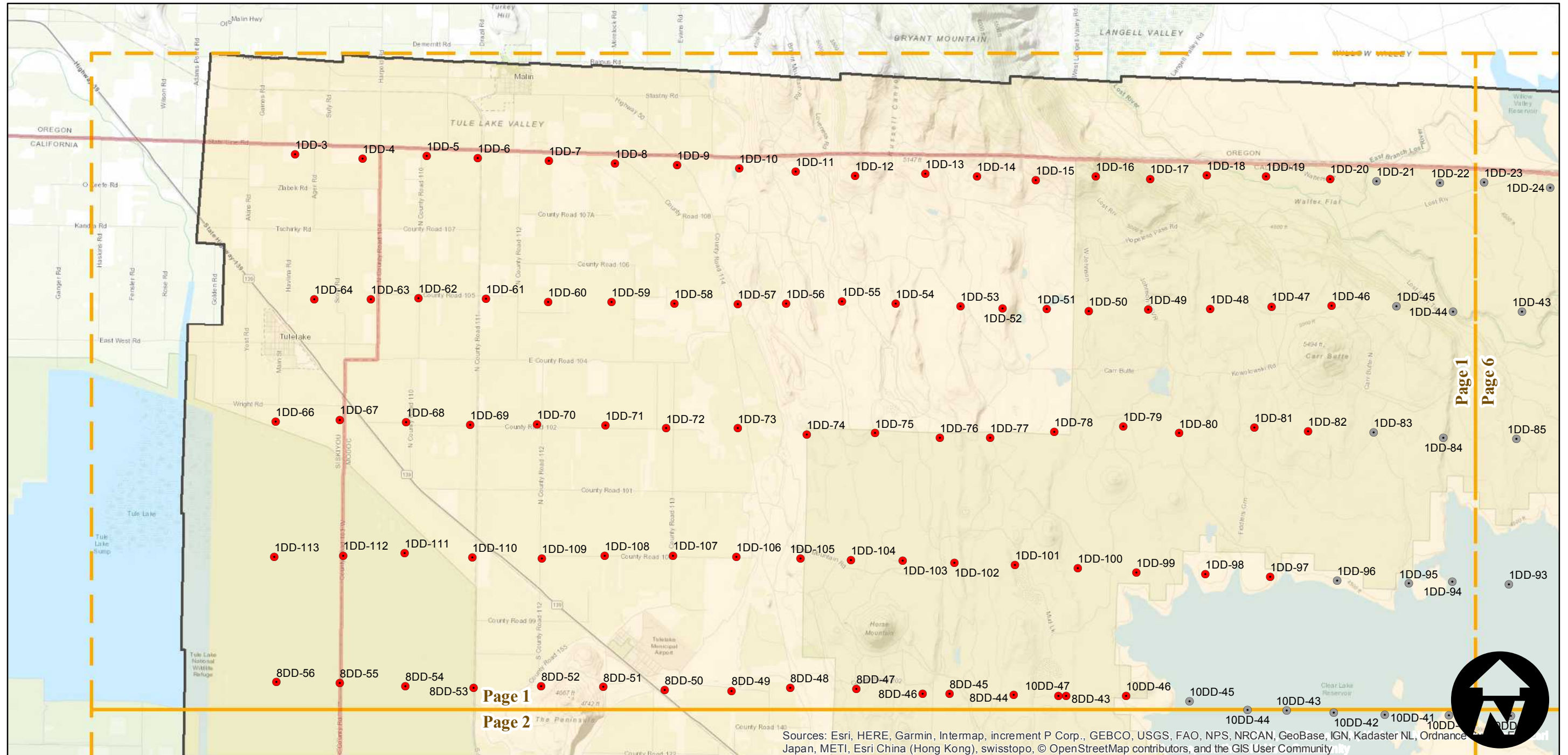
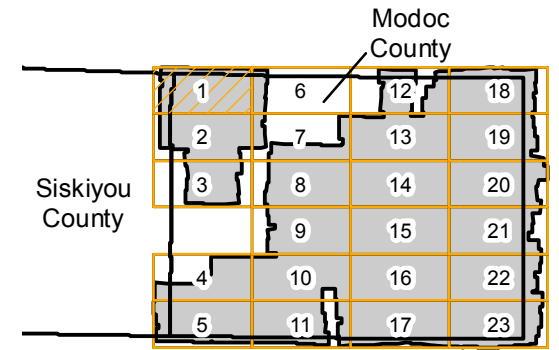
Counties: Modoc, Siskiyou
 Flight date(s): 08-14-1963 to 09-10-1964
 Scale: 1:20,000
 Overlap: 60-80%

Complete Metadata:
<https://www.library.ucsb.edu/src/airphotos/aerial-photography-information>


Note: Portions of Modoc County. Coverage includes Alturas, Cedar Lake Hills, Cedarville, Likely, Lookout, Tulelake, Goose Lake, Fandango Valley, Warm Springs Valley, and more.

- MIL owns frame
- MIL does not own frame

FLIGHT LOCATION



Sources: Esri, HERE, Garmin, Intermap, increment P Corp., GEBCO, USGS, FAO, NPS, NRCAN, GeoBase, IGN, Kadaster NL, Ordnance Survey, Esri China (Hong Kong), Swisstopo, © OpenStreetMap contributors, and the GIS User Community



Index to Aerial Photography
 Page 1 of 23

Scale of this index: 1:100,000

BUW-1963

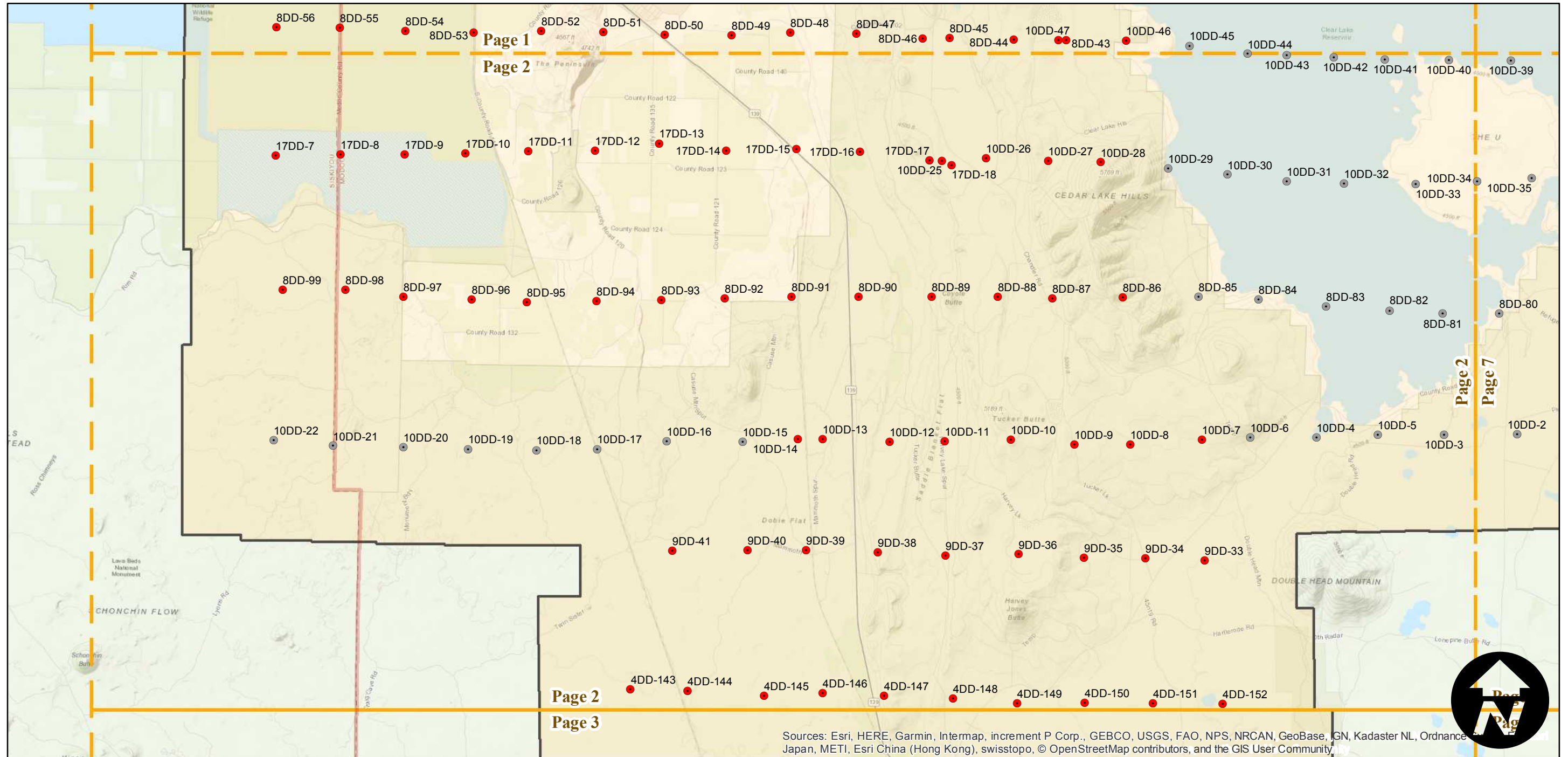
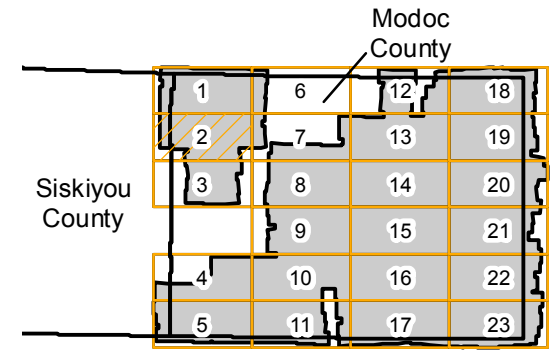
Counties: Modoc, Siskiyou
 Flight date(s): 08-14-1963 to 09-10-1964
 Scale: 1:20,000
 Overlap: 60-80%

Complete Metadata:
<https://www.library.ucsb.edu/src/airphotos/aerial-photography-information>

Note: Portions of Modoc County. Coverage includes Alturas, Cedar Lake Hills, Cedarville, Likely, Lookout, Tulelake, Goose Lake, Fandango Valley, Warm Springs Valley, and more.

- MIL owns frame
- MIL does not own frame

FLIGHT LOCATION



Sources: Esri, HERE, Garmin, Intermap, increment P Corp., GEBCO, USGS, FAO, NPS, NRCAN, GeoBase, IGN, Kadaster NL, Ordnance Survey, Esri Japan, METI, Esri China (Hong Kong), swisstopo, © OpenStreetMap contributors, and the GIS User Community

0 2 4 8 Miles

Index to Aerial Photography
 Page 2 of 23

Scale of this index: 1:100,000

BUW-1963

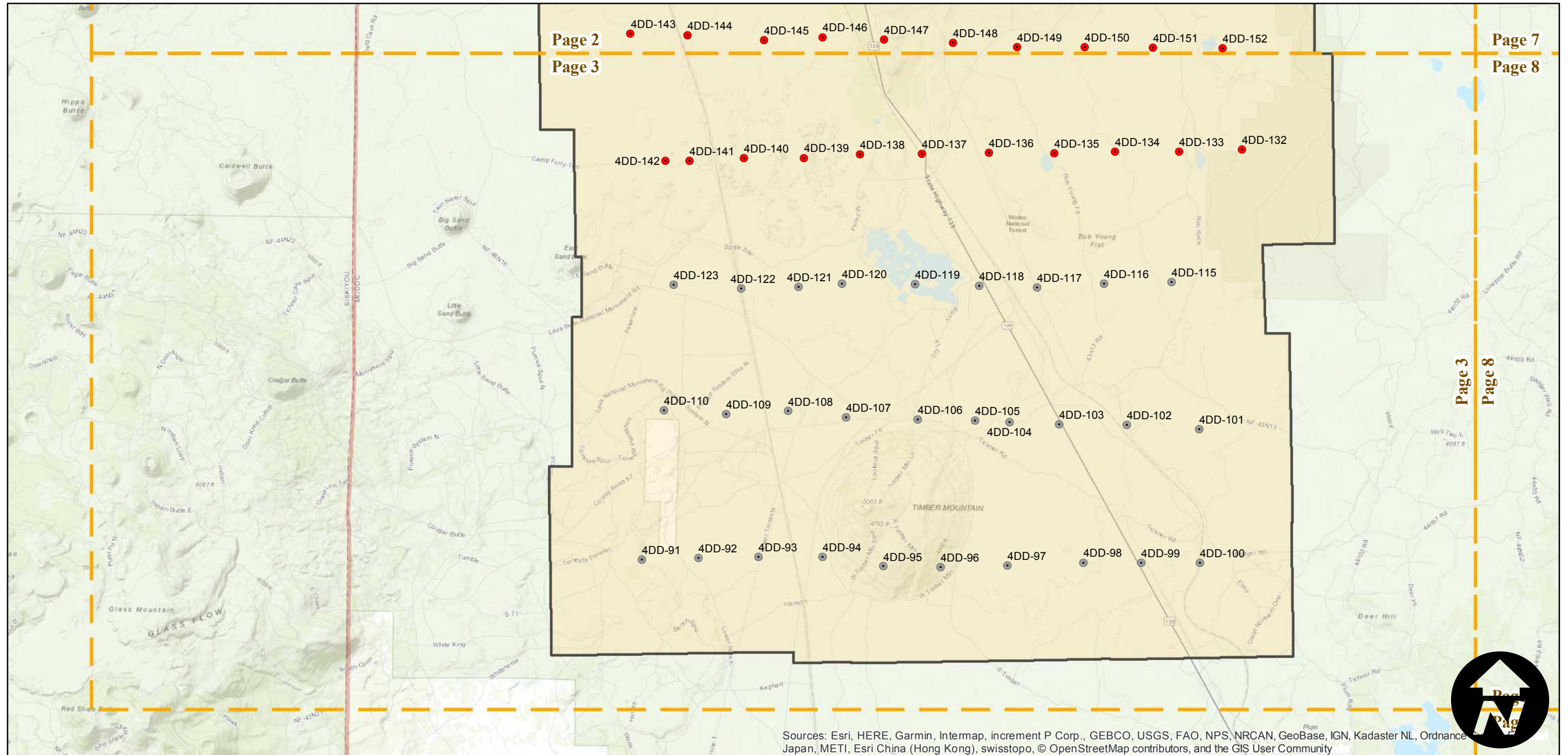
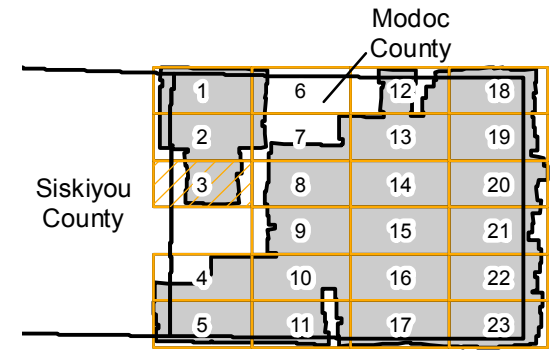
Counties: Modoc, Siskiyou
 Flight date(s): 08-14-1963 to 09-10-1964
 Scale: 1:20,000
 Overlap: 60-80%

Complete Metadata:
<https://www.library.ucsb.edu/src/airphotos/aerial-photography-information>


Note: Portions of Modoc County. Coverage includes Alturas, Cedar Lake Hills, Cedarville, Likely, Lookout, Tulelake, Goose Lake, Fandango Valley, Warm Springs Valley, and more.

- MIL owns frame
- MIL does not own frame

FLIGHT LOCATION



Sources: Esri, HERE, Garmin, Intermap, increment P Corp., GEBCO, USGS, FAO, NPS, NRCAN, GeoBase, IGN, Kadaster NL, Ordnance Survey, Esri China (Hong Kong), Swisstopo, © OpenStreetMap contributors, and the GIS User Community



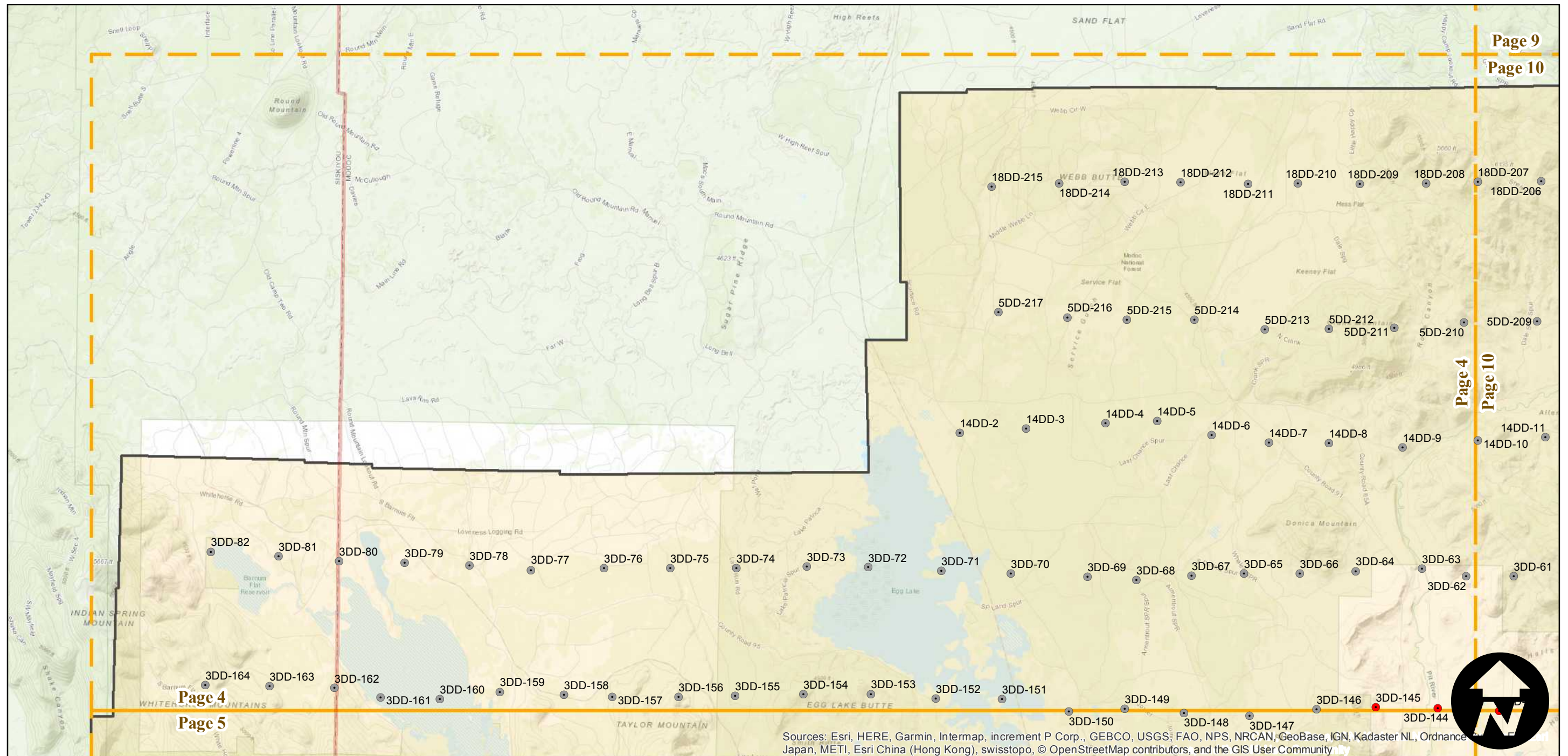
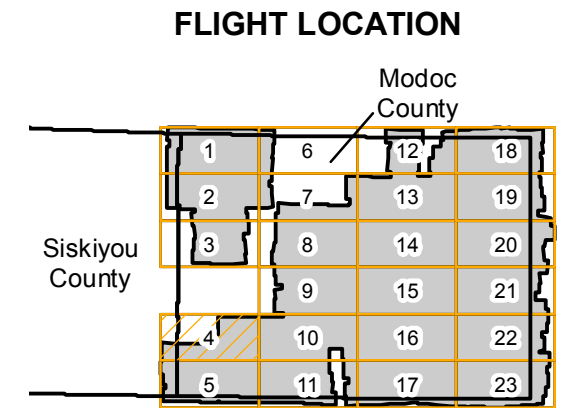
BUW-1963

Counties: Modoc, Siskiyou
 Flight date(s): 08-14-1963 to 09-10-1964
 Scale: 1:20,000
 Overlap: 60-80%


Complete Metadata:
<https://www.library.ucsb.edu/src/airphotos/aerial-photography-information>

Note: Portions of Modoc County. Coverage includes Alturas, Cedar Lake Hills, Cedarville, Likely, Lookout, Tulalake, Goose Lake, Fandango Valley, Warm Springs Valley, and more.

- MIL owns frame
- MIL does not own frame



Sources: Esri, HERE, Garmin, Intermap, increment P Corp., GEBCO, USGS, FAO, NPS, NRCAN, GeoBase, IGN, Kadaster NL, Ordnance Survey, Esri Japan, METI, Esri China (Hong Kong), swisstopo, © OpenStreetMap contributors, and the GIS User Community



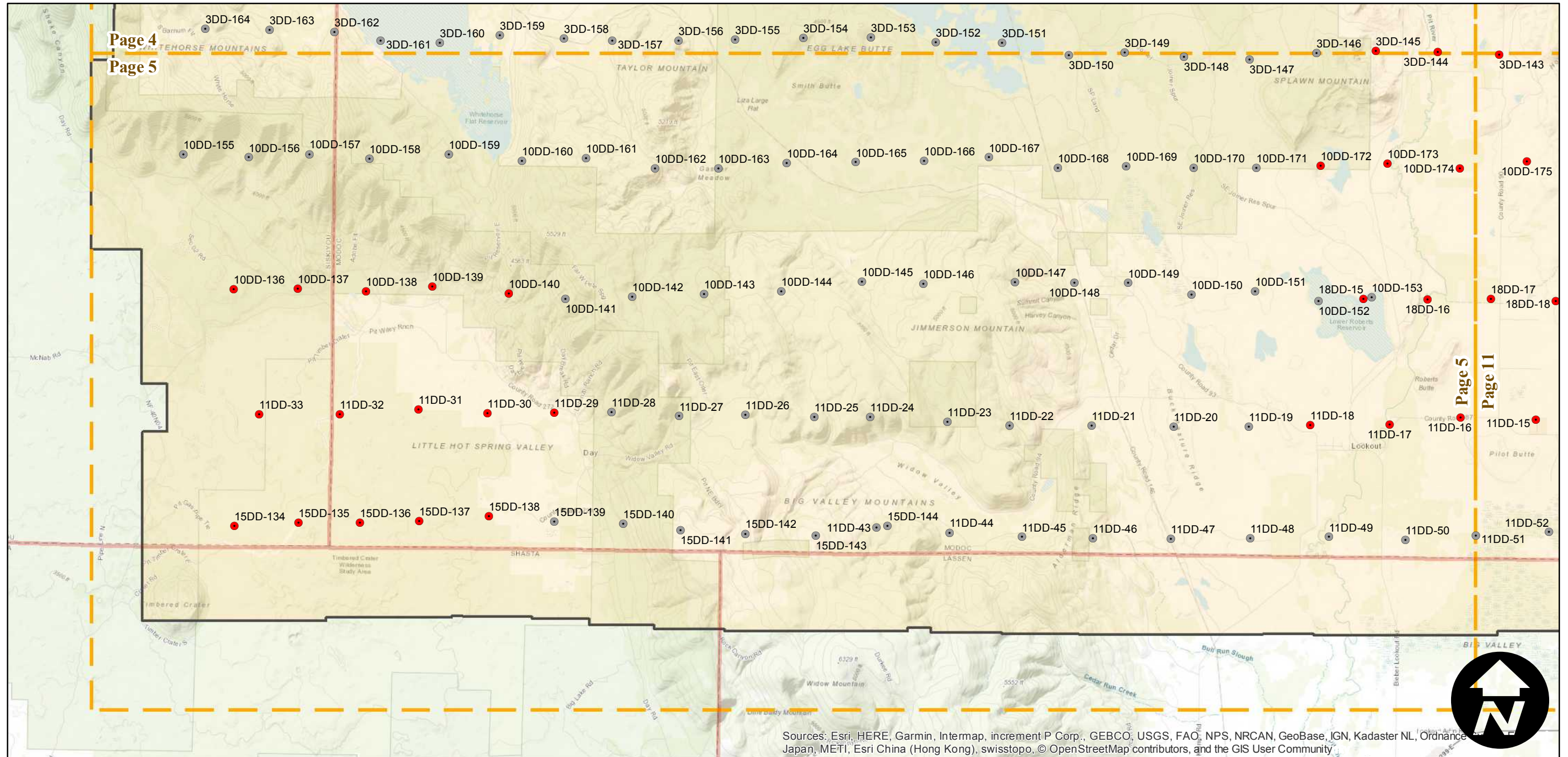
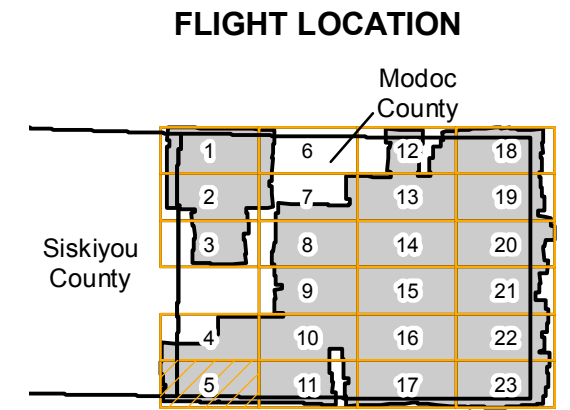
BUW-1963

Counties: Modoc, Siskiyou
 Flight date(s): 08-14-1963 to 09-10-1964
 Scale: 1:20,000
 Overlap: 60-80%

Complete Metadata:
<https://www.library.ucsb.edu/src/airphotos/aerial-photography-information>

Note: Portions of Modoc County. Coverage includes Alturas, Cedar Lake Hills, Cedarville, Likely, Lookout, Tulelake, Goose Lake, Fandango Valley, Warm Springs Valley, and more.

- MIL owns frame
- MIL does not own frame



0 2 4 8 Miles

Index to Aerial Photography
 Page 5 of 23

Scale of this index: 1:100,000

BUW-1963

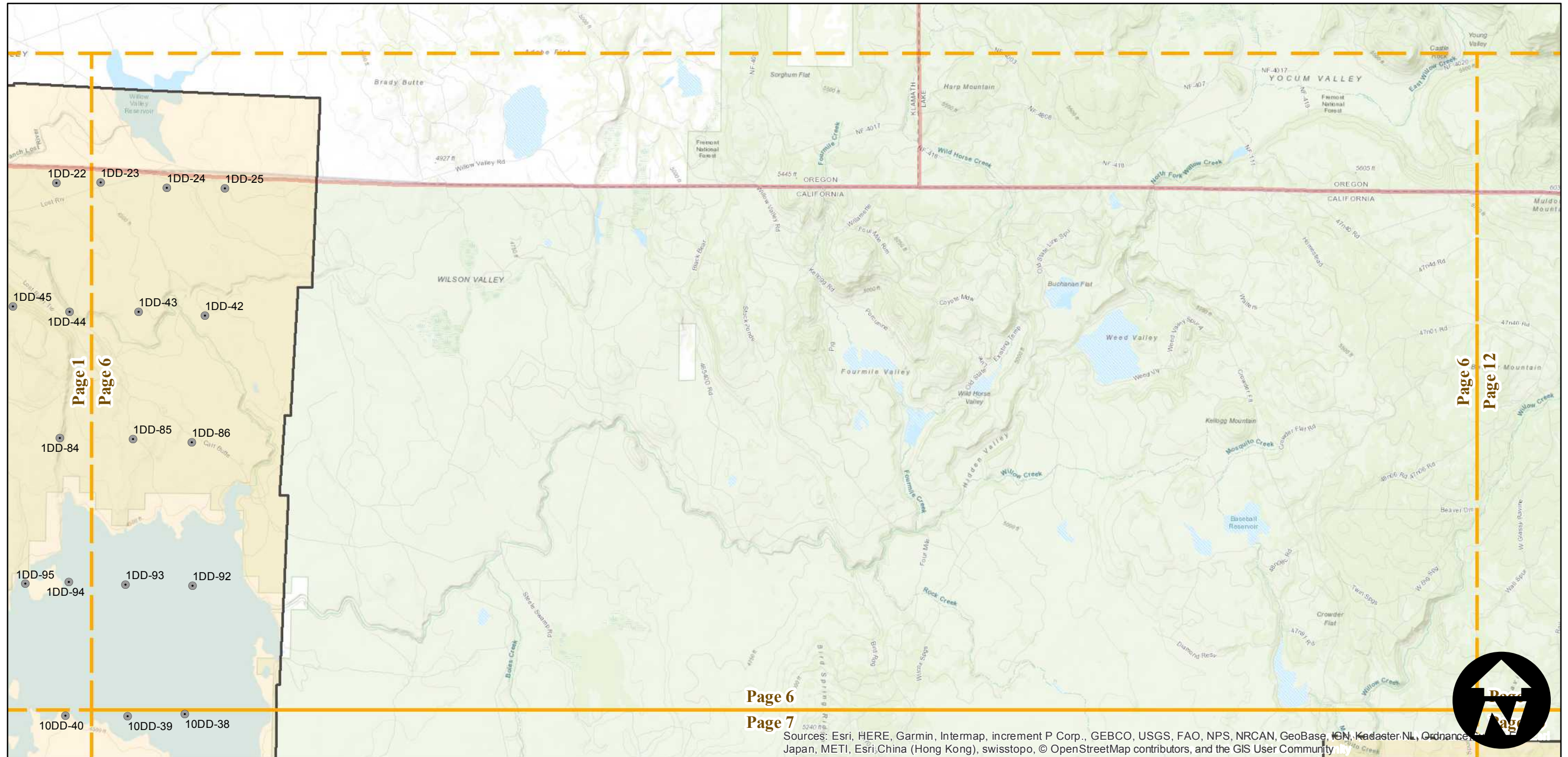
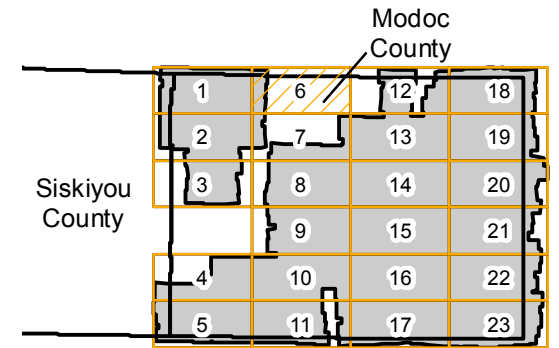
Counties: Modoc, Siskiyou
 Flight date(s): 08-14-1963 to 09-10-1964
 Scale: 1:20,000
 Overlap: 60-80%

Complete Metadata:
<https://www.library.ucsb.edu/src/airphotos/aerial-photography-information>

Note: Portions of Modoc County. Coverage includes Alturas, Cedar Lake Hills, Cedarville, Likely, Lookout, Tulelake, Goose Lake, Fandango Valley, Warm Springs Valley, and more.

- MIL owns frame
- MIL does not own frame

FLIGHT LOCATION



Page 6

Page 7

Sources: Esri, HERE, Garmin, Intermap, increment P Corp., GEBCO, USGS, FAO, NPS, NRCAN, GeoBase, IGN, Kadaster NL, Ordnance Survey, Esri, China (Hong Kong), Swisstopo, © OpenStreetMap contributors, and the GIS User Community

0 2 4 8 Miles

Index to Aerial Photography
 Page 6 of 23

Scale of this index: 1:100,000

BUW-1963

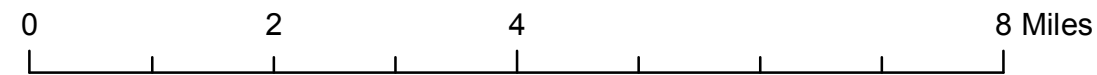
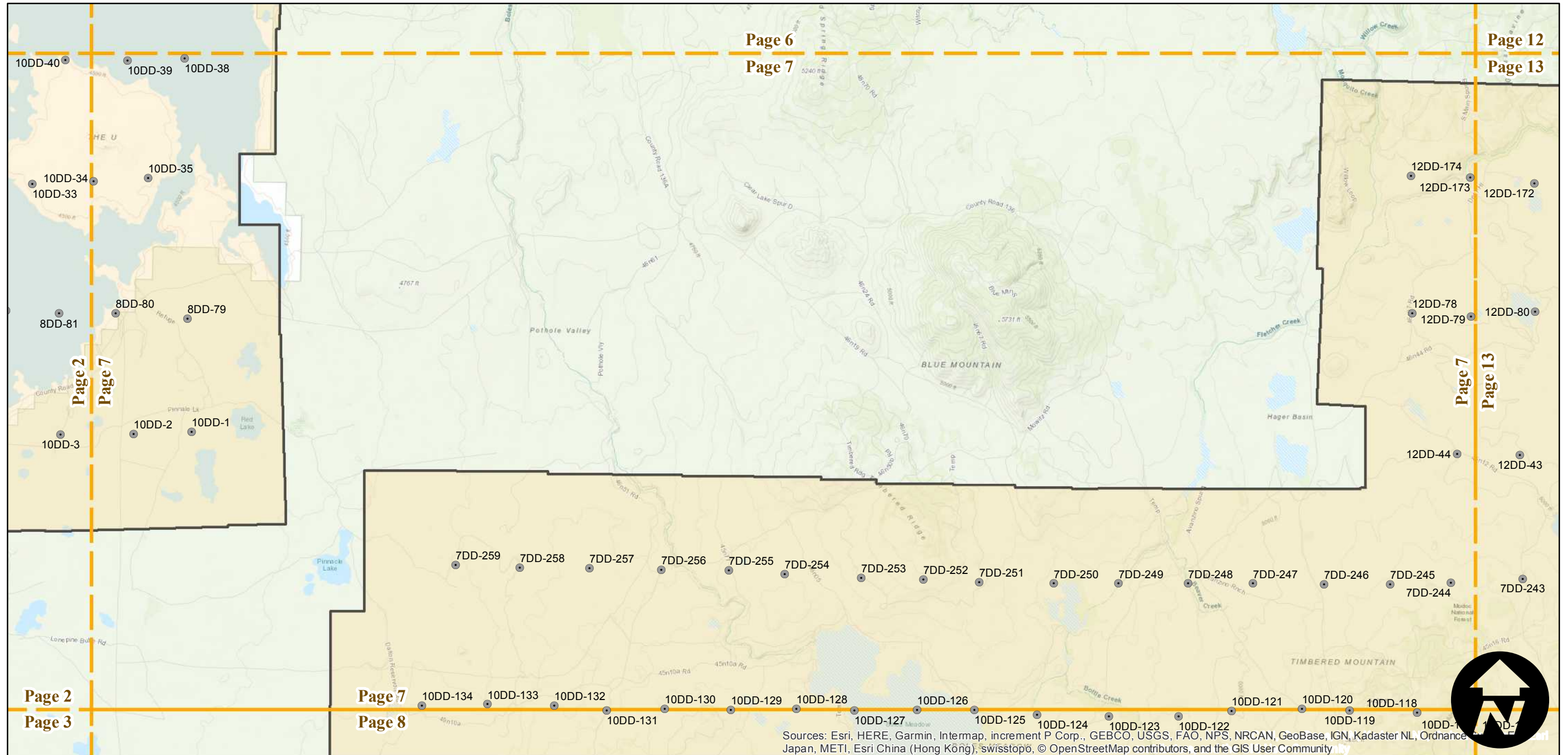
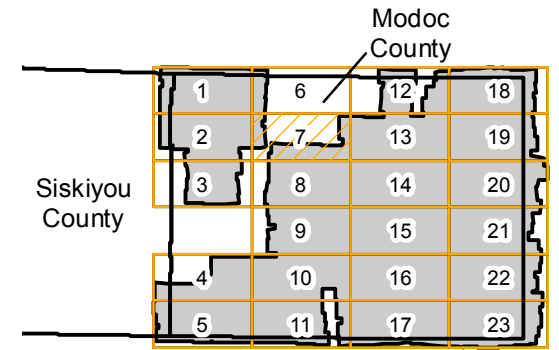
Counties: Modoc, Siskiyou
 Flight date(s): 08-14-1963 to 09-10-1964
 Scale: 1:20,000
 Overlap: 60-80%

Complete Metadata:
<https://www.library.ucsb.edu/src/airphotos/aerial-photography-information>

Note: Portions of Modoc County. Coverage includes Alturas, Cedar Lake Hills, Cedarville, Likely, Lookout, Tulelake, Goose Lake, Fandango Valley, Warm Springs Valley, and more.

- MIL owns frame
- MIL does not own frame

FLIGHT LOCATION



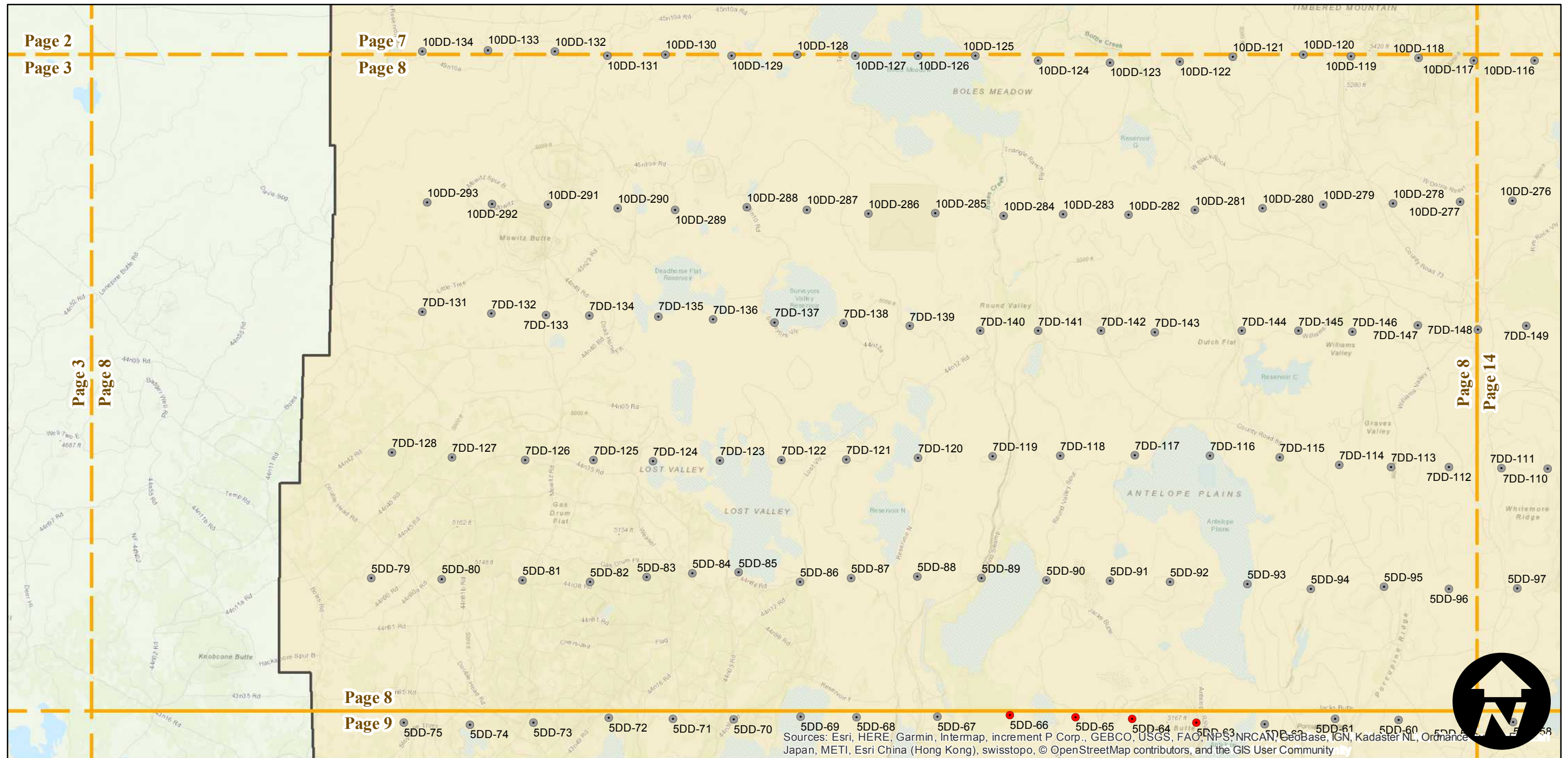
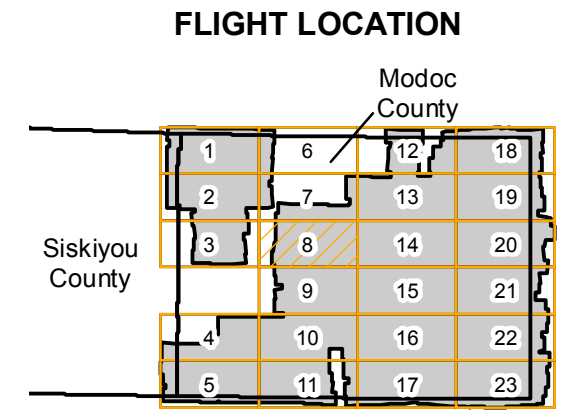
BUW-1963

Counties: Modoc, Siskiyou
 Flight date(s): 08-14-1963 to 09-10-1964
 Scale: 1:20,000
 Overlap: 60-80%

Complete Metadata:
<https://www.library.ucsb.edu/src/airphotos/aerial-photography-information>

Note: Portions of Modoc County. Coverage includes Alturas, Cedar Lake Hills, Cedarville, Likely, Lookout, Tulalake, Goose Lake, Fandango Valley, Warm Springs Valley, and more.

- MIL owns frame
- MIL does not own frame



Sources: Esri, HERE, Garmin, Intermap, increment P Corp., GEBCO, USGS, FAO, NPS, NRCAN, GeoBase, IGN, Kadaster NL, Ordnance Survey, Esri China (Hong Kong), Swisstopo, © OpenStreetMap contributors, and the GIS User Community

0 2 4 8 Miles

Index to Aerial Photography
 Page 8 of 23

Scale of this index: 1:100,000

BUW-1963

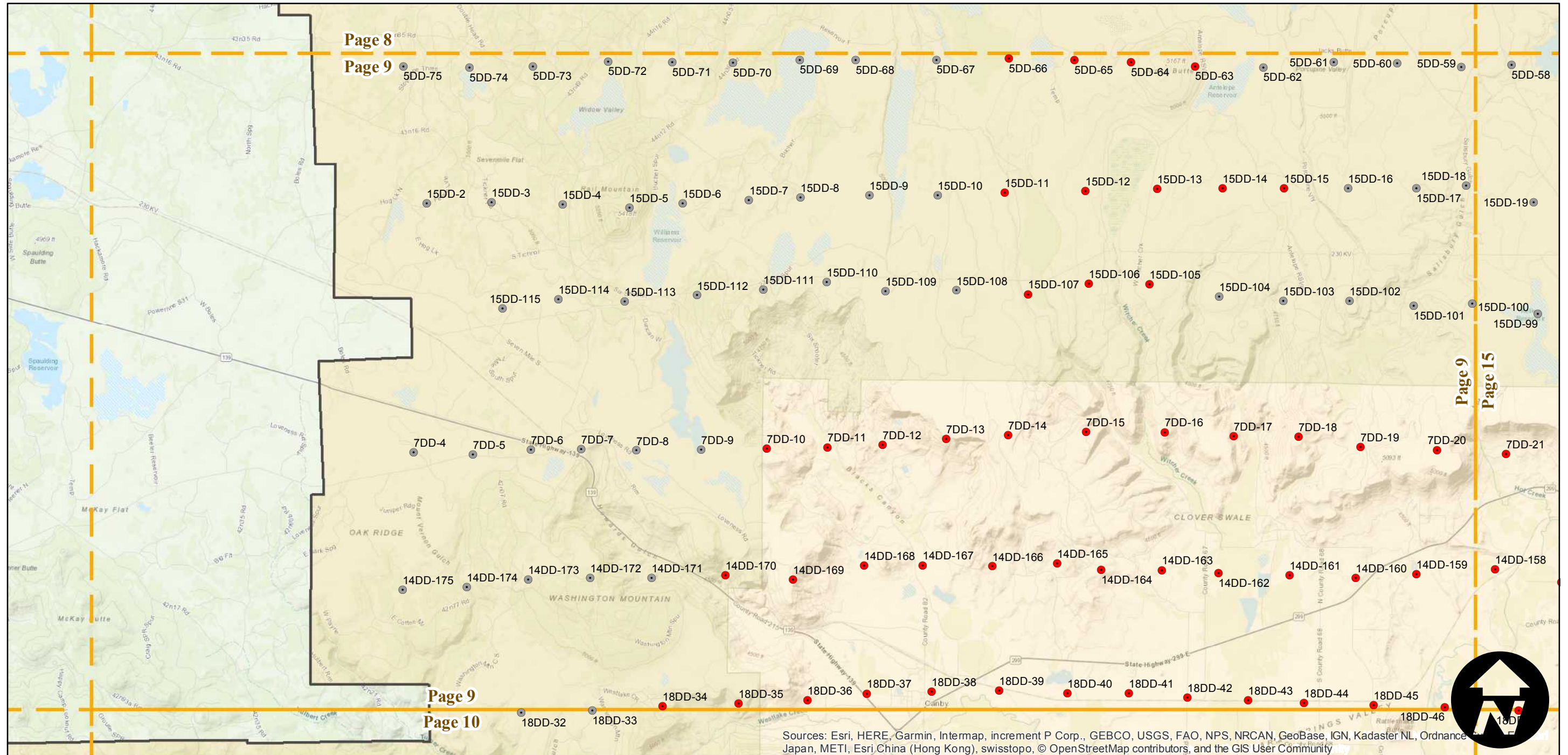
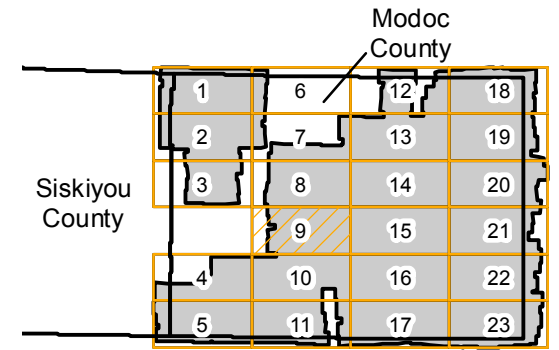
Counties: Modoc, Siskiyou
 Flight date(s): 08-14-1963 to 09-10-1964
 Scale: 1:20,000
 Overlap: 60-80%

Complete Metadata:
<https://www.library.ucsb.edu/src/airphotos/aerial-photography-information>


Note: Portions of Modoc County. Coverage includes Alturas, Cedar Lake Hills, Cedarville, Likely, Lookout, Tulalake, Goose Lake, Fandango Valley, Warm Springs Valley, and more.

- MIL owns frame
- MIL does not own frame

FLIGHT LOCATION



Sources: Esri, HERE, Garmin, Intermap, increment P Corp., GEBCO, USGS, FAO, NPS, NRCAN, GeoBase, IGN, Kadaster NL, Ordnance Survey, Esri, China (Hong Kong), swisstopo, © OpenStreetMap contributors, and the GIS User Community



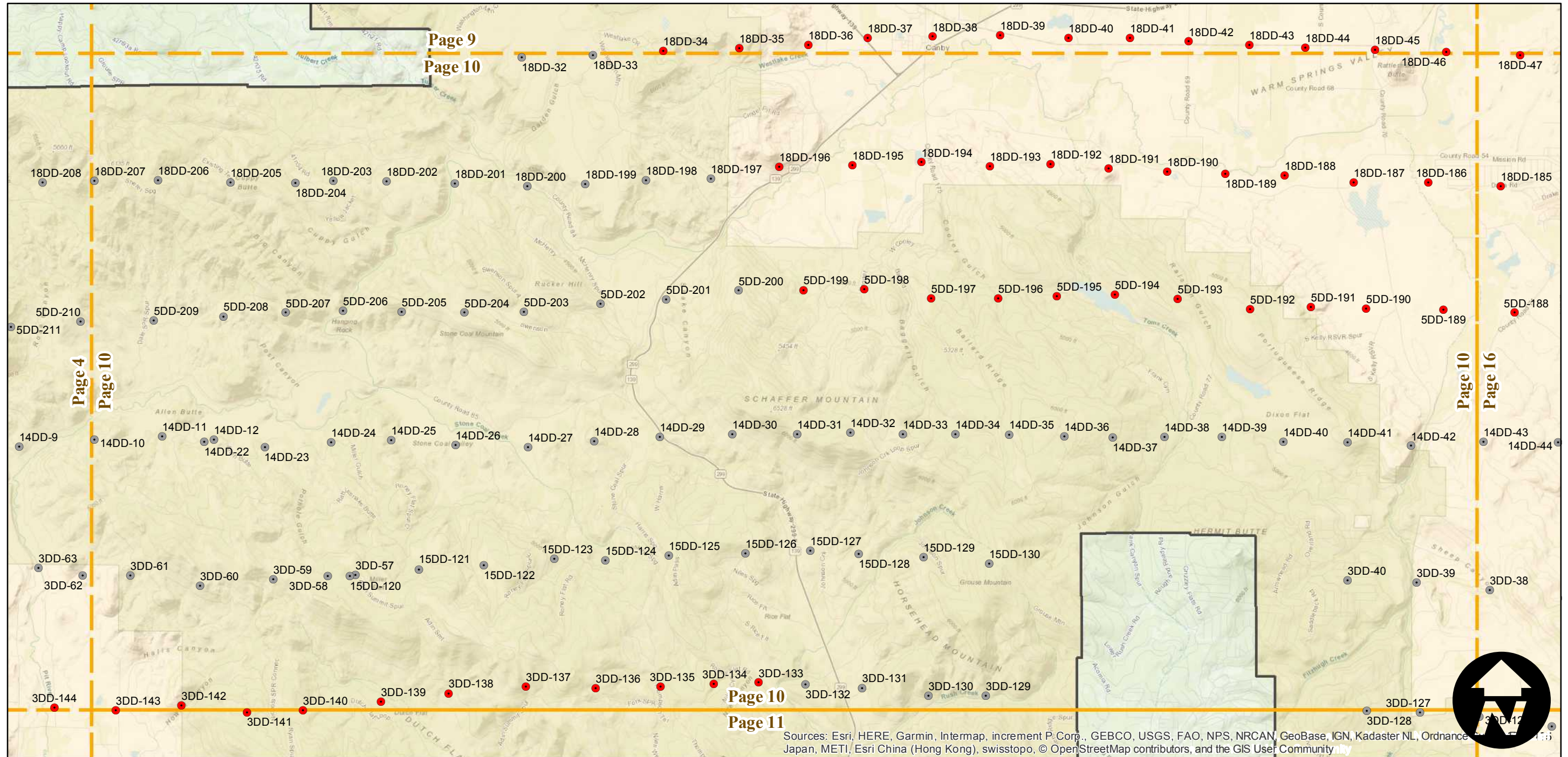
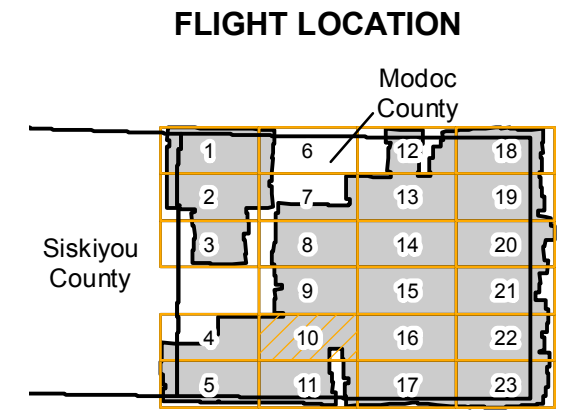
BUW-1963

Counties: Modoc, Siskiyou
 Flight date(s): 08-14-1963 to 09-10-1964
 Scale: 1:20,000
 Overlap: 60-80%

Complete Metadata:
<https://www.library.ucsb.edu/src/airphotos/aerial-photography-information>

Note: Portions of Modoc County. Coverage includes Alturas, Cedar Lake Hills, Cedarville, Likely, Lookout, Tulalake, Goose Lake, Fandango Valley, Warm Springs Valley, and more.

- MIL owns frame
- MIL does not own frame



Sources: Esri, HERE, Garmin, Intermap, increment P Corp., GEBCO, USGS, FAO, NPS, NRCAN, GeoBase, IGN, Kadaster NL, Ordnance Survey, Esri China (Hong Kong), Swisstopo, © OpenStreetMap contributors, and the GIS User Community

0 2 4 8 Miles

Index to Aerial Photography
 Page 10 of 23

Scale of this index: 1:100,000

BUW-1963

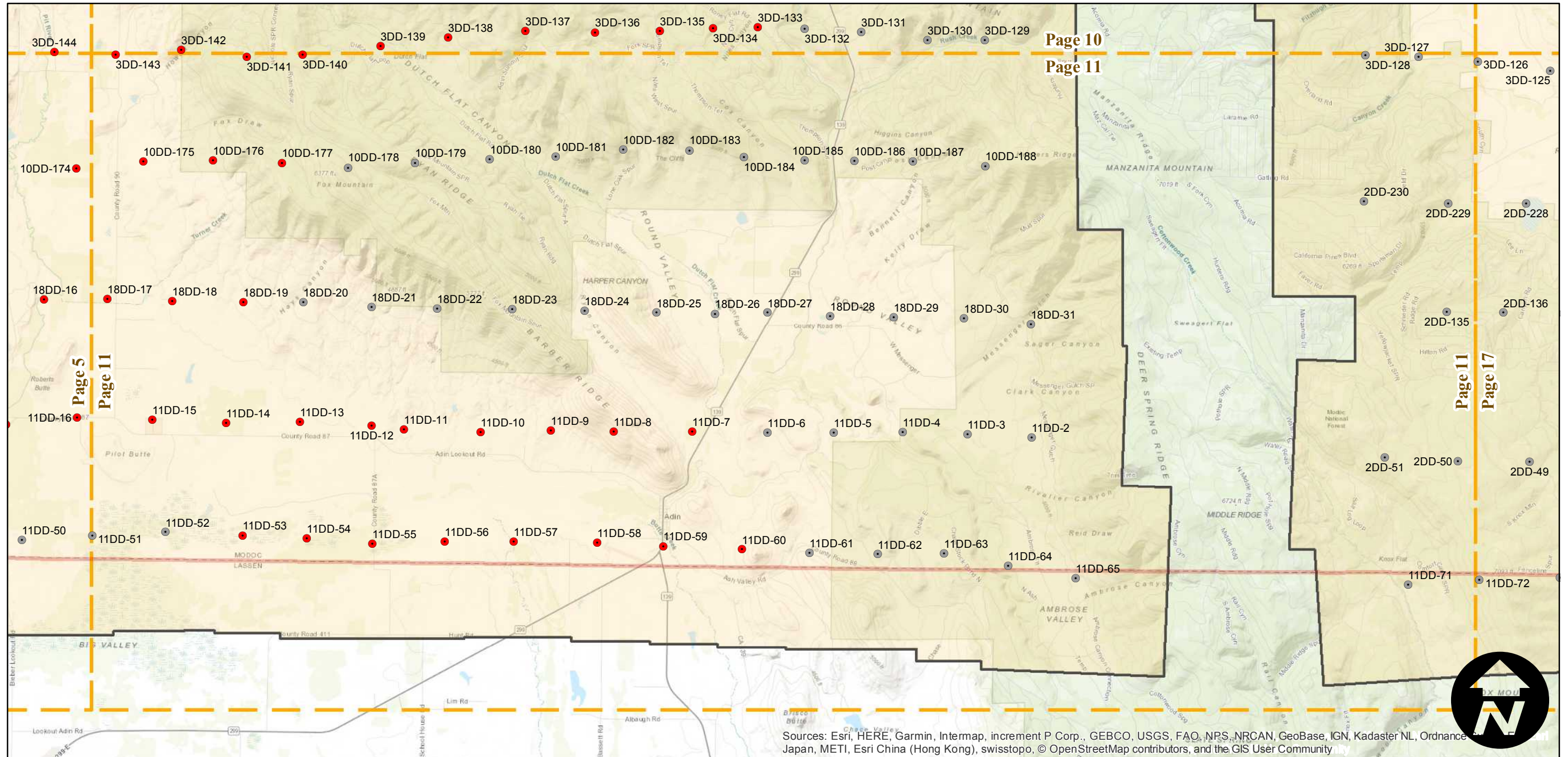
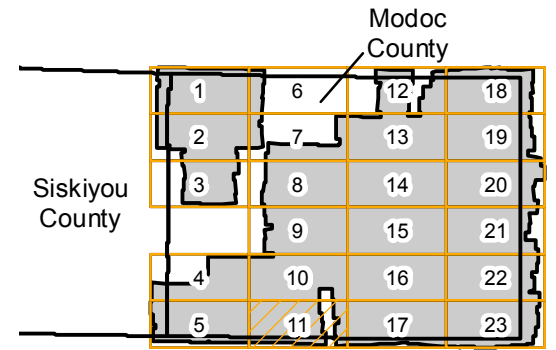
Counties: Modoc, Siskiyou
 Flight date(s): 08-14-1963 to 09-10-1964
 Scale: 1:20,000
 Overlap: 60-80%

Complete Metadata:
<https://www.library.ucsb.edu/src/airphotos/aerial-photography-information>


Note: Portions of Modoc County. Coverage includes Alturas, Cedar Lake Hills, Cedarville, Likely, Lookout, Tulelake, Goose Lake, Fandango Valley, Warm Springs Valley, and more.

- MIL owns frame
- MIL does not own frame

FLIGHT LOCATION



Sources: Esri, HERE, Garmin, Intermap, increment P Corp., GEBCO, USGS, FAO, NPS, NRCAN, GeoBase, IGN, Kadaster NL, Ordnance Survey, Esri Japan, METI, Esri China (Hong Kong), swisstopo, © OpenStreetMap contributors, and the GIS User Community



Index to Aerial Photography
 Page 11 of 23

Scale of this index: 1:100,000




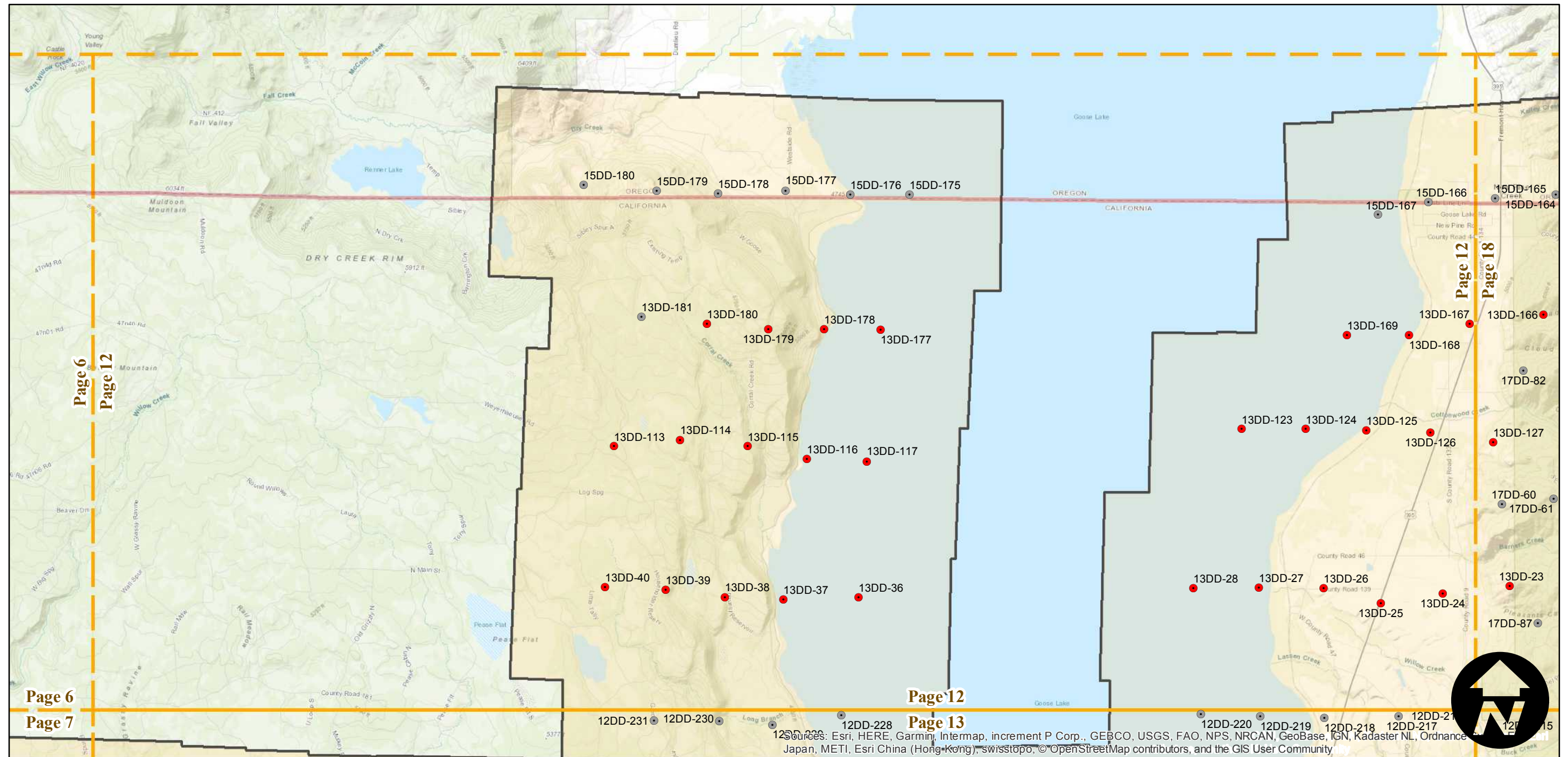
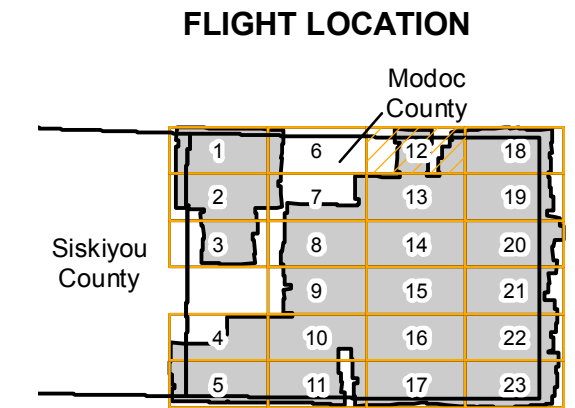
BUW-1963

Counties: Modoc, Siskiyou
Flight date(s): 08-14-1963 to 09-10-1964
Scale: 1:20,000
Overlap: 60-80%

Complete Metadata:
<https://www.library.ucsb.edu/src/airphotos/aerial-photography-information>

Note: Portions of Modoc County. Coverage includes Alturas, Cedar Lake Hills, Cedarville, Likely, Lookout, Tulalake, Goose Lake, Fandango Valley, Warm Springs Valley, and more.

- MIL owns frame
- MIL does not own frame



Index to Aerial Photography
Page 12 of 23

Scale of this index: 1:100,000

Sources: Esri, HERE, Garmin, Intermap, increment P Corp., GEBCO, USGS, FAO, NPS, NRCAN, GeoBase, IGN, Kadaster NL, Ordnance Survey, Esri, Swisstopo, The GIS User Community, Esri, Swisstopo, The GIS User Community, Japan, METI, Esri China (Hong Kong), swisstopo, © OpenStreetMap contributors, and the GIS User Community

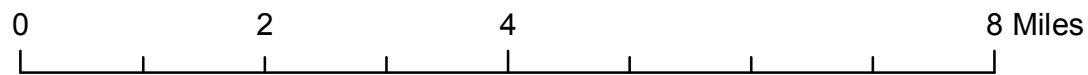
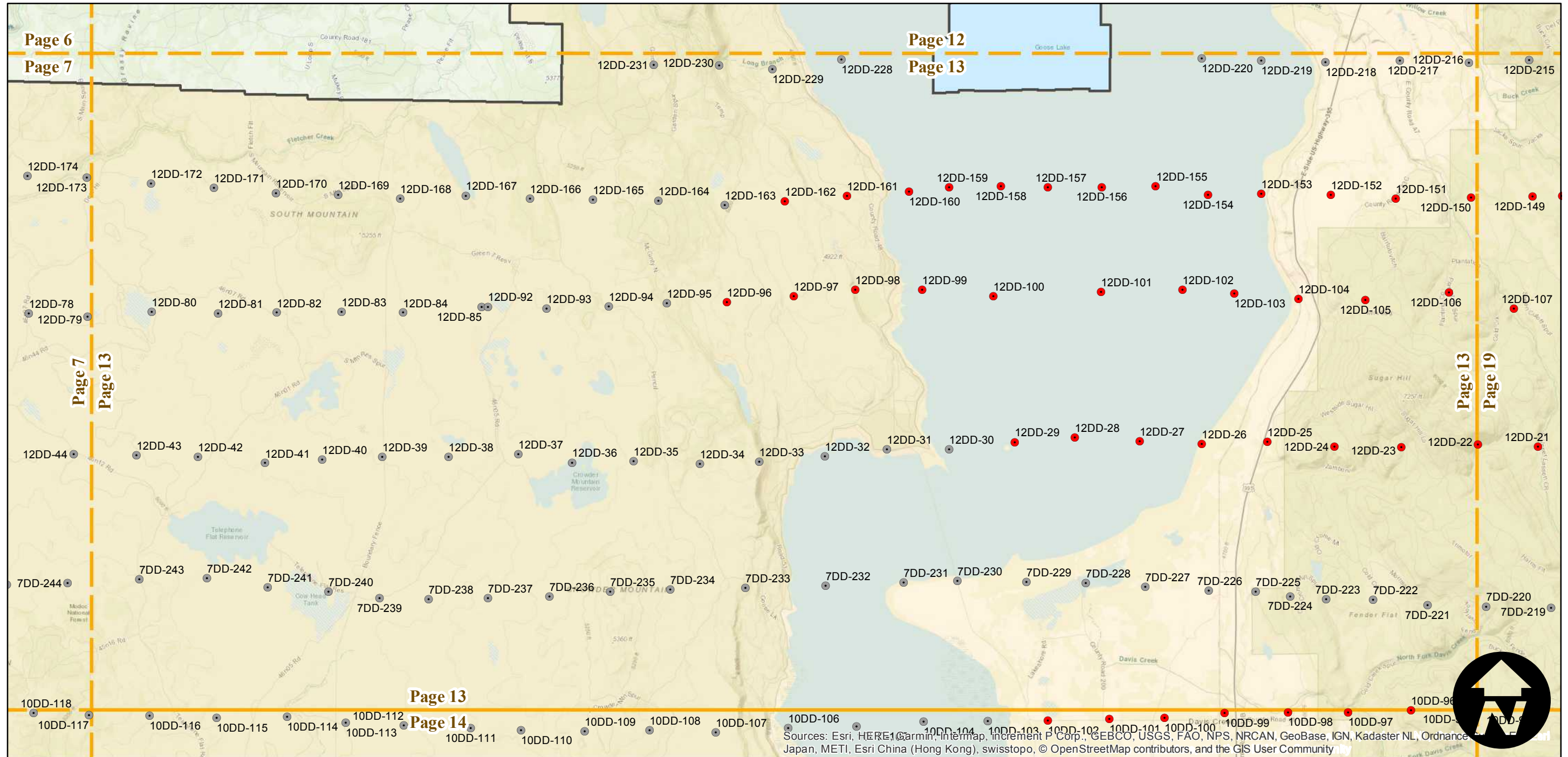
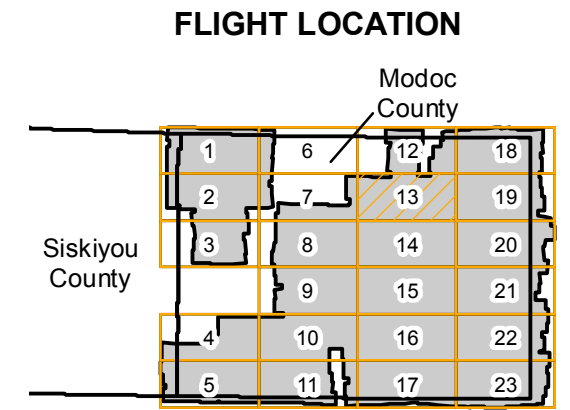
BUW-1963

Counties: Modoc, Siskiyou
 Flight date(s): 08-14-1963 to 09-10-1964
 Scale: 1:20,000
 Overlap: 60-80%

Complete Metadata:
<https://www.library.ucsb.edu/src/airphotos/aerial-photography-information>

Note: Portions of Modoc County. Coverage includes Alturas, Cedar Lake Hills, Cedarville, Likely, Lookout, Tulelake, Goose Lake, Fandango Valley, Warm Springs Valley, and more.

- MIL owns frame
- MIL does not own frame



Index to Aerial Photography
 Page 13 of 23

Scale of this index: 1:100,000

Sources: Esri, HERE, Garmin, Intermap, increment P Corp., GEBCO, USGS, FAO, NPS, NRCAN, GeoBase, IGN, Kadaster NL, Ordnance Survey, Esri China (Hong Kong), Swisstopo, © OpenStreetMap contributors, and the GIS User Community



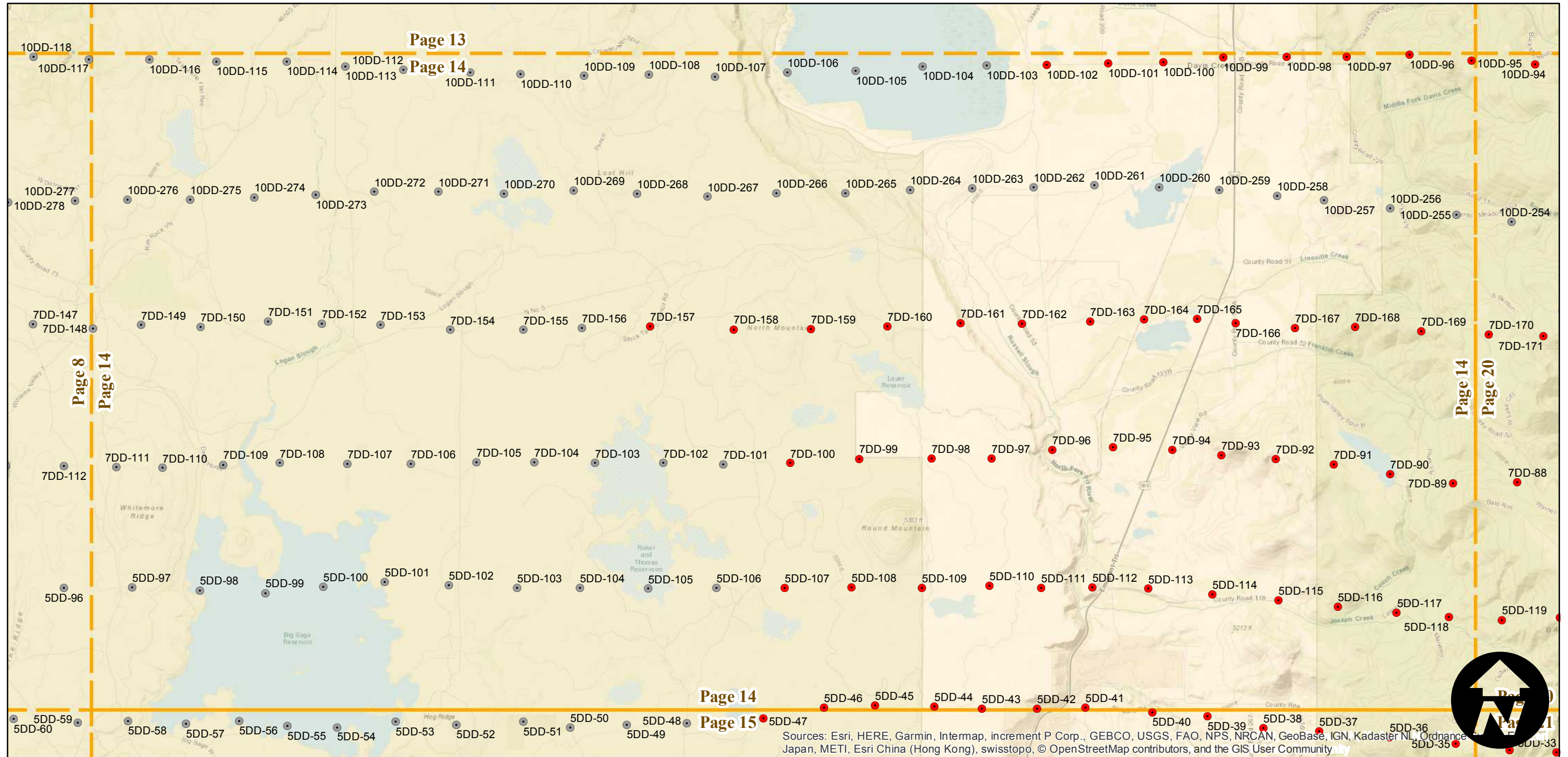
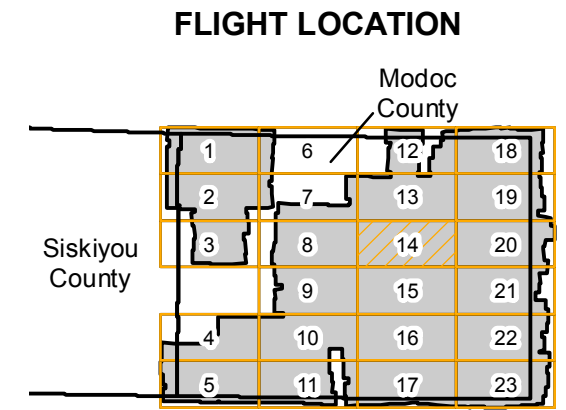
BUW-1963

Counties: Modoc, Siskiyou
 Flight date(s): 08-14-1963 to 09-10-1964
 Scale: 1:20,000
 Overlap: 60-80%

Complete Metadata:
<https://www.library.ucsb.edu/src/airphotos/aerial-photography-information>

Note: Portions of Modoc County. Coverage includes Alturas, Cedar Lake Hills, Cedarville, Likely, Lookout, Tulelake, Goose Lake, Fandango Valley, Warm Springs Valley, and more.

- MIL owns frame
- MIL does not own frame



0 2 4 8 Miles

Index to Aerial Photography
 Page 14 of 23

Scale of this index: 1:100,000

Sources: Esri, HERE, Garmin, Intermap, increment P Corp., GEBCO, USGS, FAO, NPS, NRCAN, GeoBase, IGN, Kadaster NL, Ordnance Survey, Esri, METI, Esri China (Hong Kong), swisstopo, © OpenStreetMap contributors, and the GIS User Community


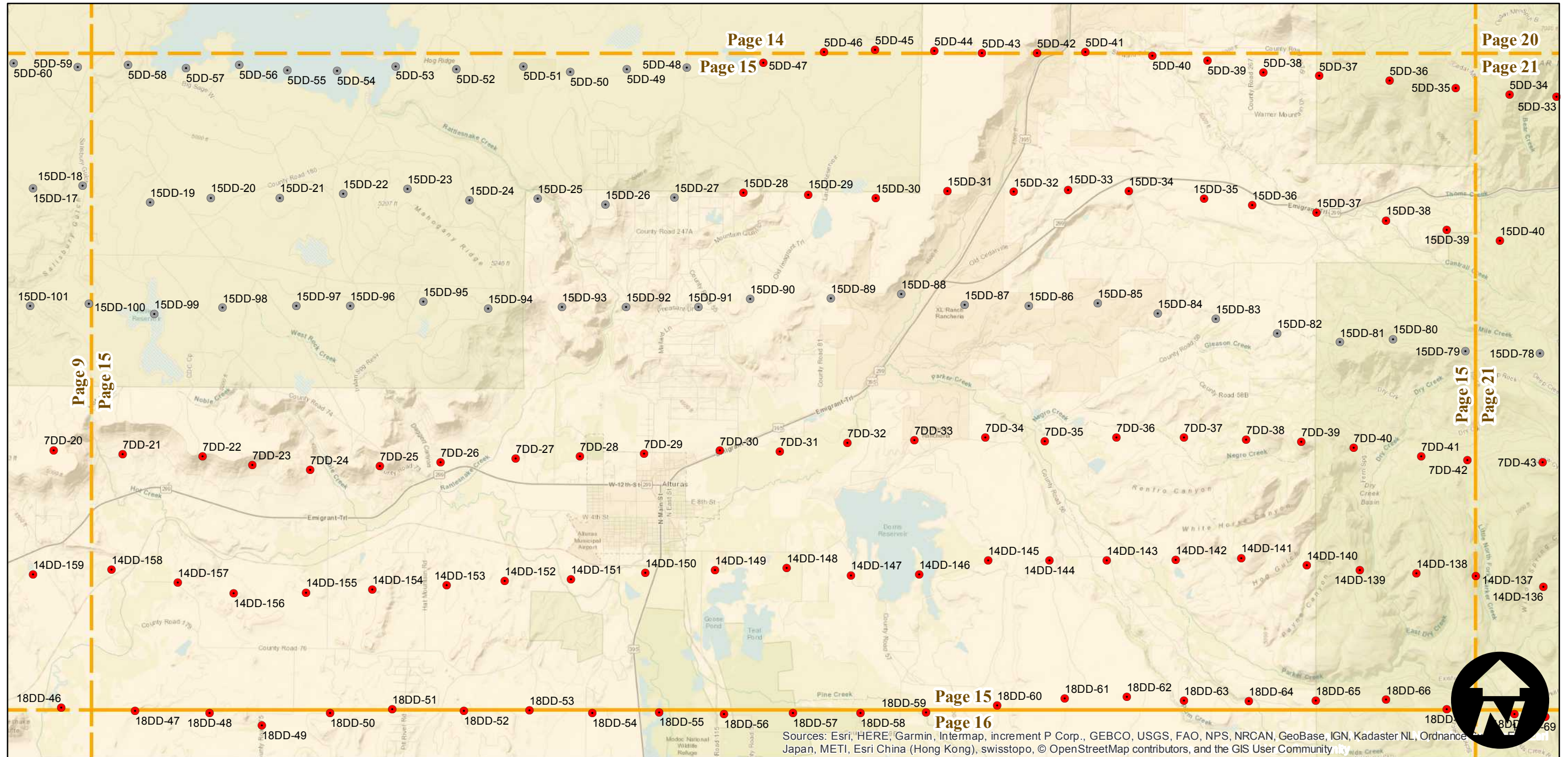
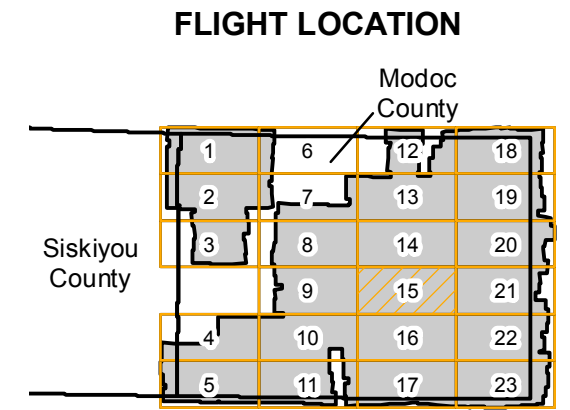
BUW-1963

Counties: Modoc, Siskiyou
 Flight date(s): 08-14-1963 to 09-10-1964
 Scale: 1:20,000
 Overlap: 60-80%

Complete Metadata:
<https://www.library.ucsb.edu/src/airphotos/aerial-photography-information>

Note: Portions of Modoc County. Coverage includes Alturas, Cedar Lake Hills, Cedarville, Likely, Lookout, Tulalake, Goose Lake, Fandango Valley, Warm Springs Valley, and more.

- MIL owns frame
- MIL does not own frame



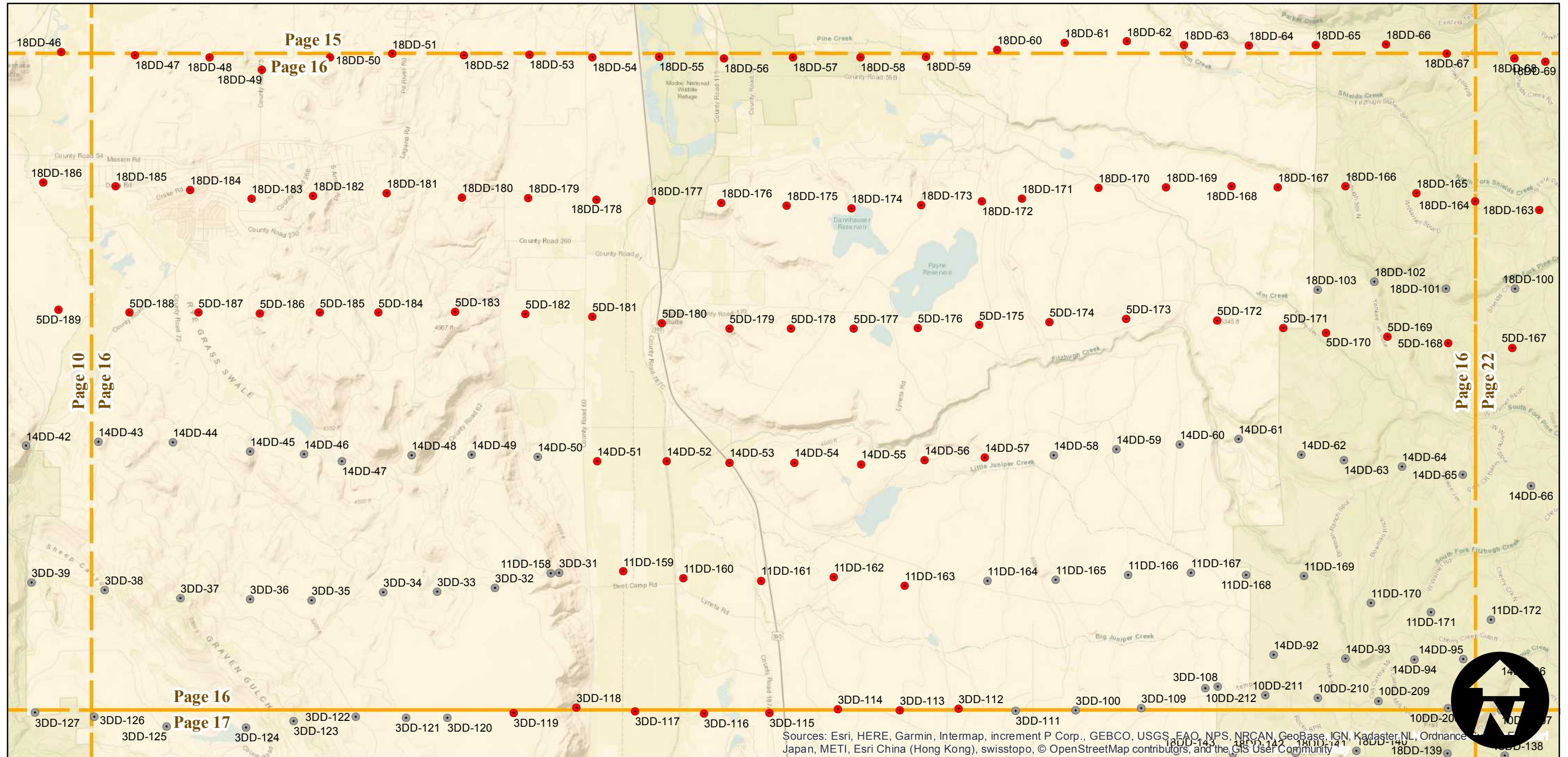
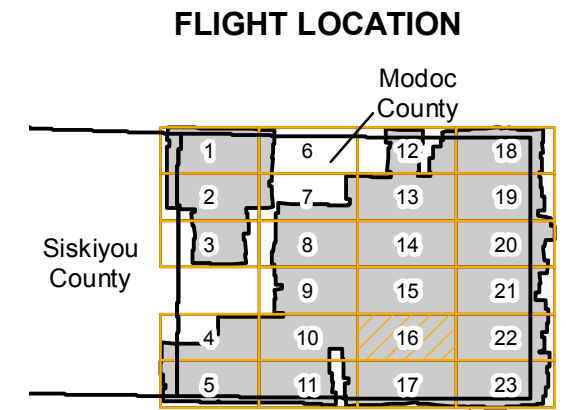
BUW-1963

Counties: Modoc, Siskiyou
Flight date(s): 08-14-1963 to 09-10-1964
Scale: 1:20,000
Overlap: 60-80%

Complete Metadata:
<https://www.library.ucsb.edu/src/airphotos/aerial-photography-information>

Note: Portions of Modoc County. Coverage includes Alturas, Cedar Lake Hills, Cedarville, Likely, Lookout, Tulelake, Goose Lake, Fandango Valley, Warm Springs Valley, and more.

- MIL owns frame
- MIL does not own frame



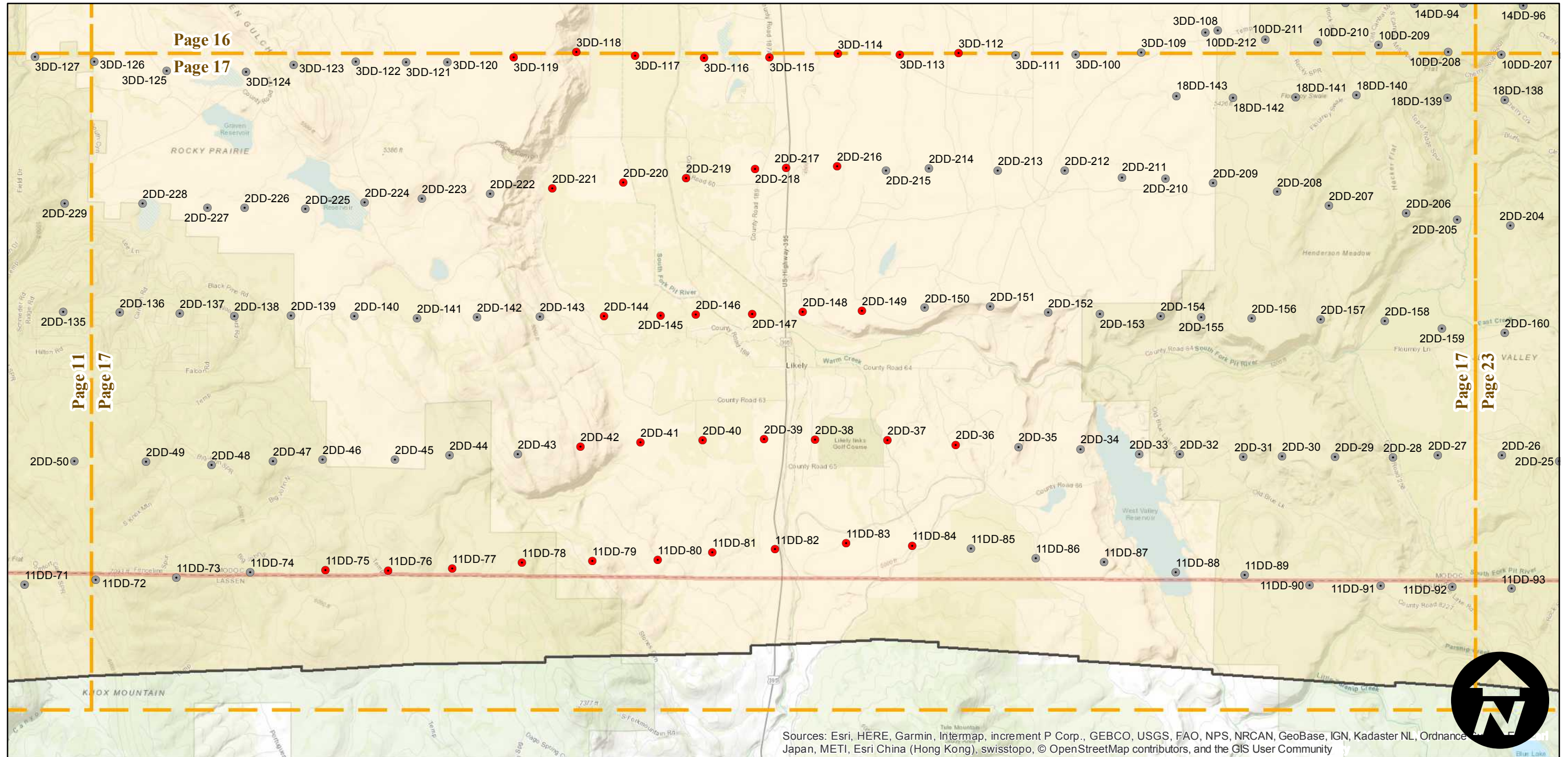
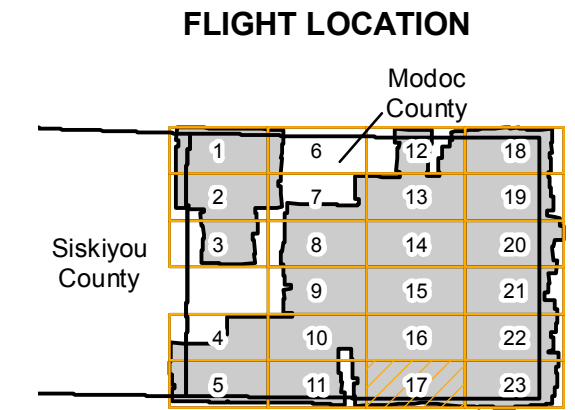
BUW-1963

Counties: Modoc, Siskiyou
 Flight date(s): 08-14-1963 to 09-10-1964
 Scale: 1:20,000
 Overlap: 60-80%


Complete Metadata:
<https://www.library.ucsb.edu/src/airphotos/aerial-photography-information>

Note: Portions of Modoc County. Coverage includes Alturas, Cedar Lake Hills, Cedarville, Likely, Lookout, Tulelake, Goose Lake, Fandango Valley, Warm Springs Valley, and more.

- MIL owns frame
- MIL does not own frame



Sources: Esri, HERE, Garmin, Intermap, increment P Corp., GEBCO, USGS, FAO, NPS, NRCAN, GeoBase, IGN, Kadaster NL, Ordnance Survey, Esri Japan, METI, Esri China (Hong Kong), swisstopo, © OpenStreetMap contributors, and the GIS User Community



BUW-1963


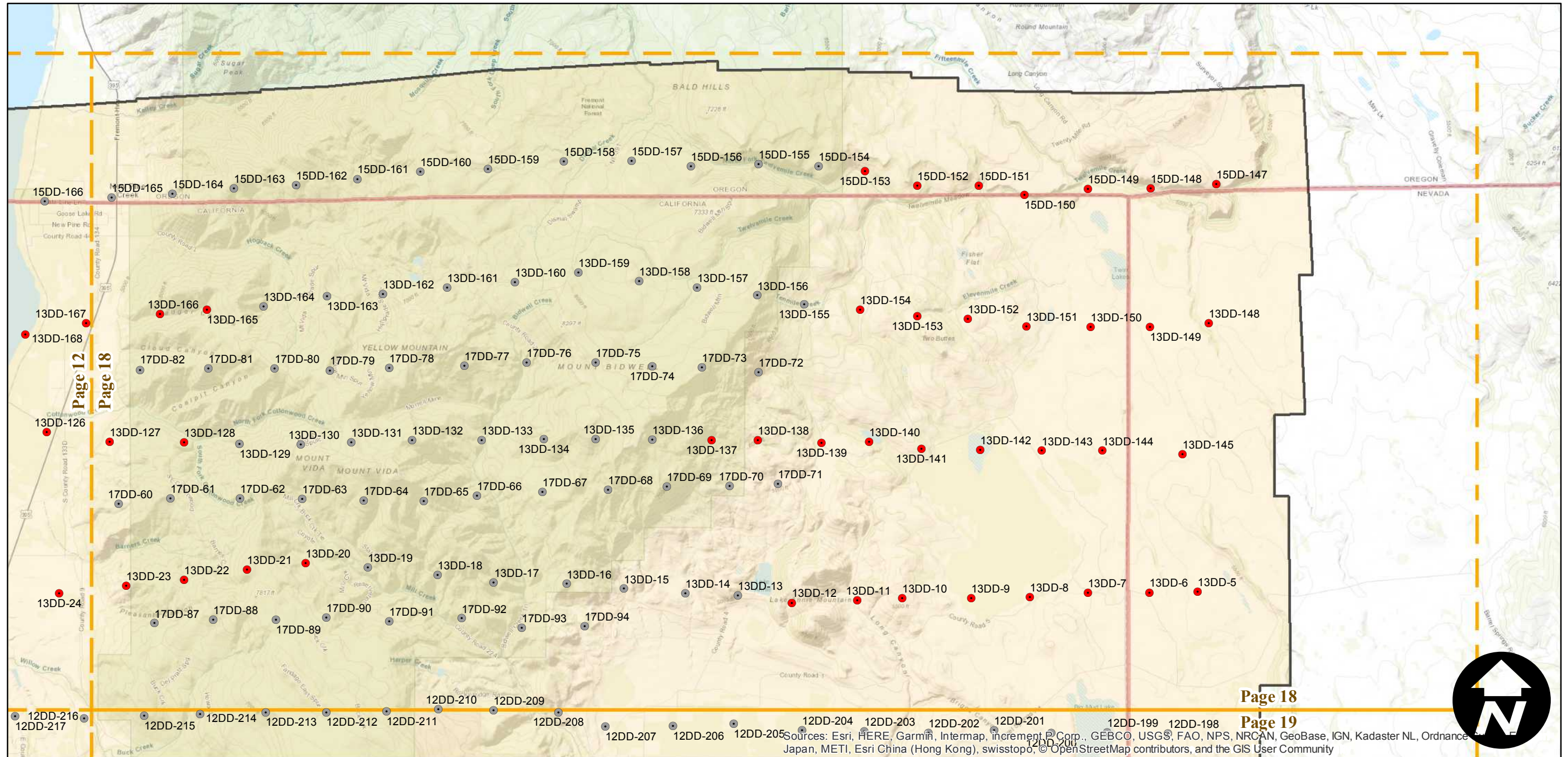
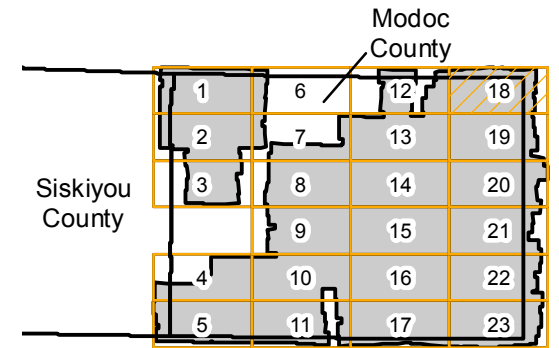
Counties: Modoc, Siskiyou
 Flight date(s): 08-14-1963 to 09-10-1964
 Scale: 1:20,000
 Overlap: 60-80%

Complete Metadata:
<https://www.library.ucsb.edu/src/airphotos/aerial-photography-information>

Note: Portions of Modoc County. Coverage includes Alturas, Cedar Lake Hills, Cedarville, Likely, Lookout, Tulelake, Goose Lake, Fandango Valley, Warm Springs Valley, and more.

- MIL owns frame
- MIL does not own frame

FLIGHT LOCATION



Index to Aerial Photography
 Page 18 of 23

Scale of this index: 1:100,000

Sources: Esri, HERE, Garmin, Intermap, increment P Corp., GEBCO, USGS, FAO, NPS, NRCAN, GeoBase, IGN, Kadaster NL, Ordnance Survey, Esri Japan, METI, Esri China (Hong Kong), swisstopo, © OpenStreetMap contributors, and the GIS User Community

BUW-1963


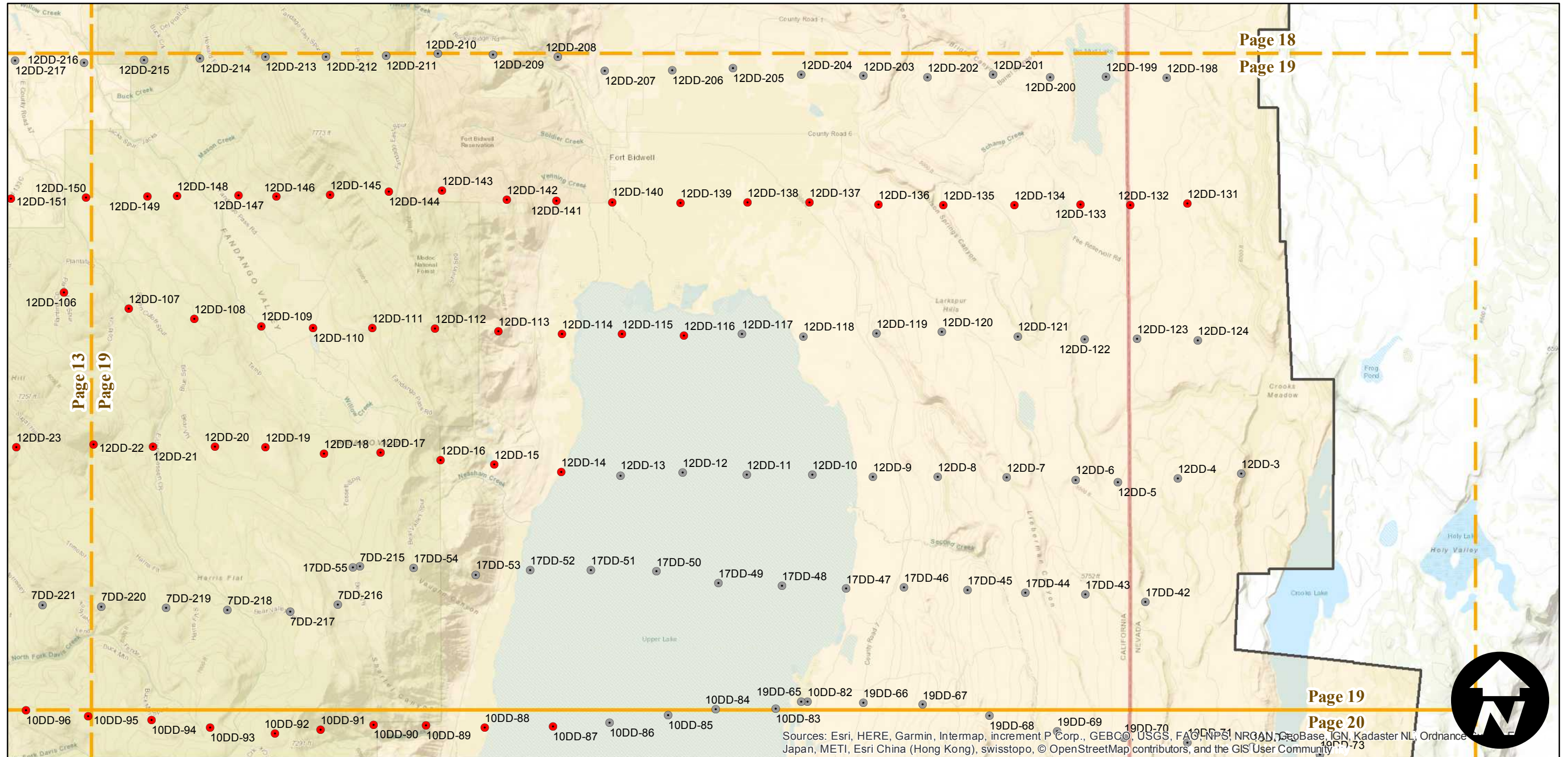
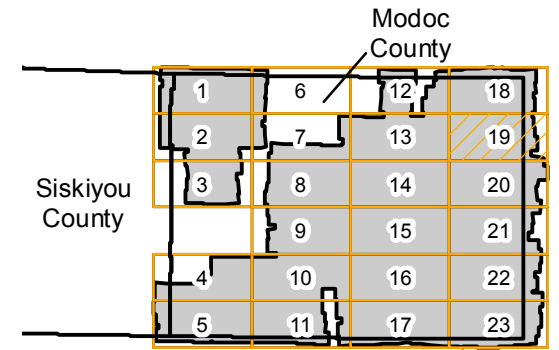
Counties: Modoc, Siskiyou
 Flight date(s): 08-14-1963 to 09-10-1964
 Scale: 1:20,000
 Overlap: 60-80%

Complete Metadata:
<https://www.library.ucsb.edu/src/airphotos/aerial-photography-information>

Note: Portions of Modoc County. Coverage includes Alturas, Cedar Lake Hills, Cedarville, Likely, Lookout, Tulalake, Goose Lake, Fandango Valley, Warm Springs Valley, and more.

- MIL owns frame
- MIL does not own frame

FLIGHT LOCATION



Index to Aerial Photography
 Page 19 of 23

Scale of this index: 1:100,000

Sources: Esri, HERE, Garmin, Intermap, increment P Corp., GEBCO, USGS, FAO, NPS, NGA, GeoBase, IGN, Kadaster NL, Ordnance Survey, Esri, METI, Esri China (Hong Kong), swisstopo, © OpenStreetMap contributors, and the GIS User Community

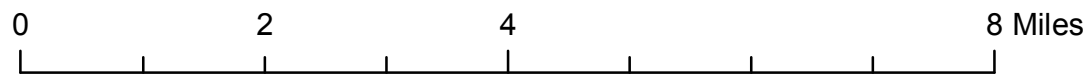
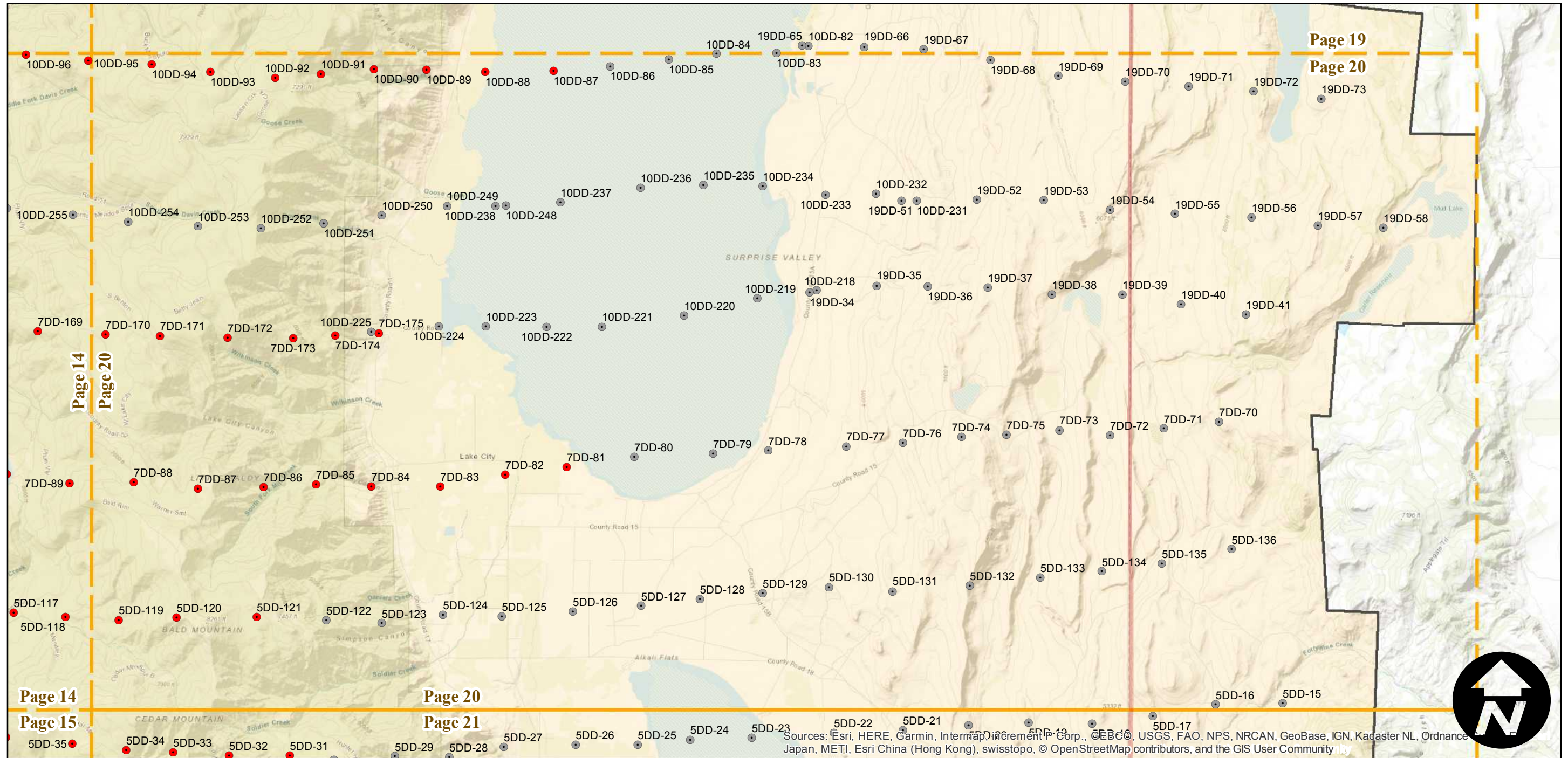
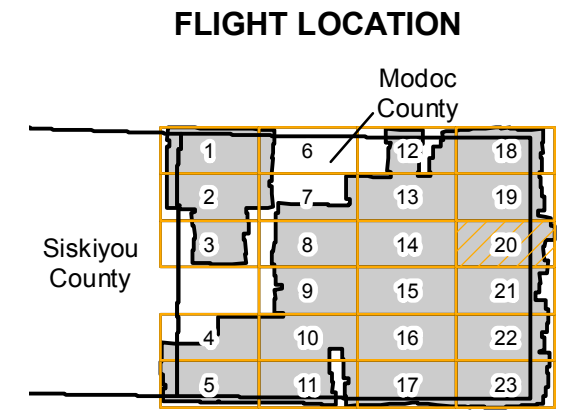
BUW-1963

Counties: Modoc, Siskiyou
 Flight date(s): 08-14-1963 to 09-10-1964
 Scale: 1:20,000
 Overlap: 60-80%

Complete Metadata:
<https://www.library.ucsb.edu/src/airphotos/aerial-photography-information>

Note: Portions of Modoc County. Coverage includes Alturas, Cedar Lake Hills, Cedarville, Likely, Lookout, Tulelake, Goose Lake, Fandango Valley, Warm Springs Valley, and more.

- MIL owns frame
- MIL does not own frame



Index to Aerial Photography
 Page 20 of 23

Scale of this index: 1:100,000

Sources: Esri, HERE, Garmin, Intermap, increment P Corp., GEBCO, USGS, FAO, NPS, NRCAN, GeoBase, IGN, Kadaster NL, Ordnance Survey, Esri Japan, METI, Esri China (Hong Kong), swisstopo, © OpenStreetMap contributors, and the GIS User Community

BUW-1963

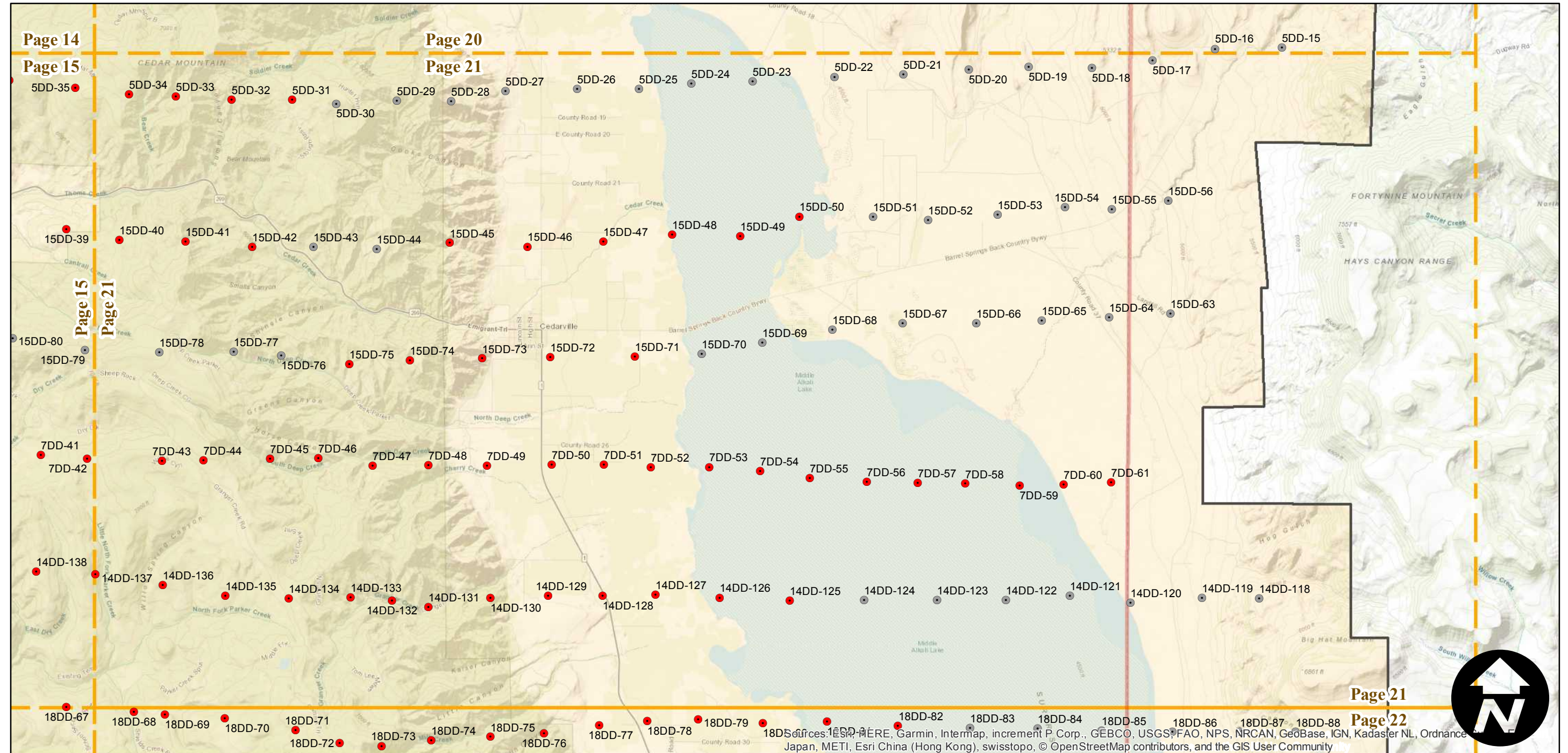
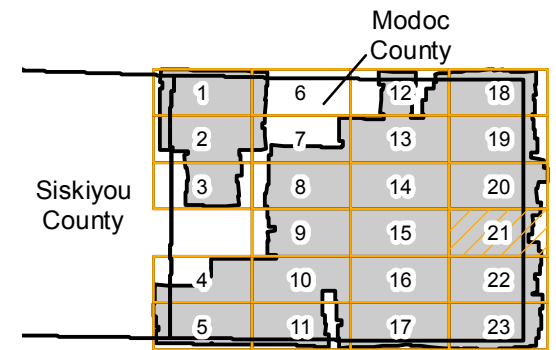
Counties: Modoc, Siskiyou
Flight date(s): 08-14-1963 to 09-10-1964
Scale: 1:20,000
Overlap: 60-80%

Complete Metadata:
<https://www.library.ucsb.edu/src/airphotos/aerial-photography-information>

Note: Portions of Modoc County. Coverage includes Alturas, Cedar Lake Hills, Cedarville, Likely, Lookout, Tulelake, Goose Lake, Fandango Valley, Warm Springs Valley, and more.

- MIL owns frame
- MIL does not own frame

FLIGHT LOCATION



0 2 4 8 Miles

Index to Aerial Photography
Page 21 of 23

Scale of this index: 1:100,000

Sources: ESRI, HERE, Garmin, Intermap, increment P Corp., GEBCO, USGS, FAO, NPS, NRCAN, GeoBase, IGN, Kadaster NL, Ordnance Survey, Esri, DeLorme, Swisstopo, SIA, GEBCO, USGS, FAO, NPS, NRCAN, GeoBase, IGN, Kadaster NL, Ordnance Survey, Esri, DeLorme, Swisstopo, SIA, Japan, METI, Esri China (Hong Kong), swisstopo, © OpenStreetMap contributors, and the GIS User Community

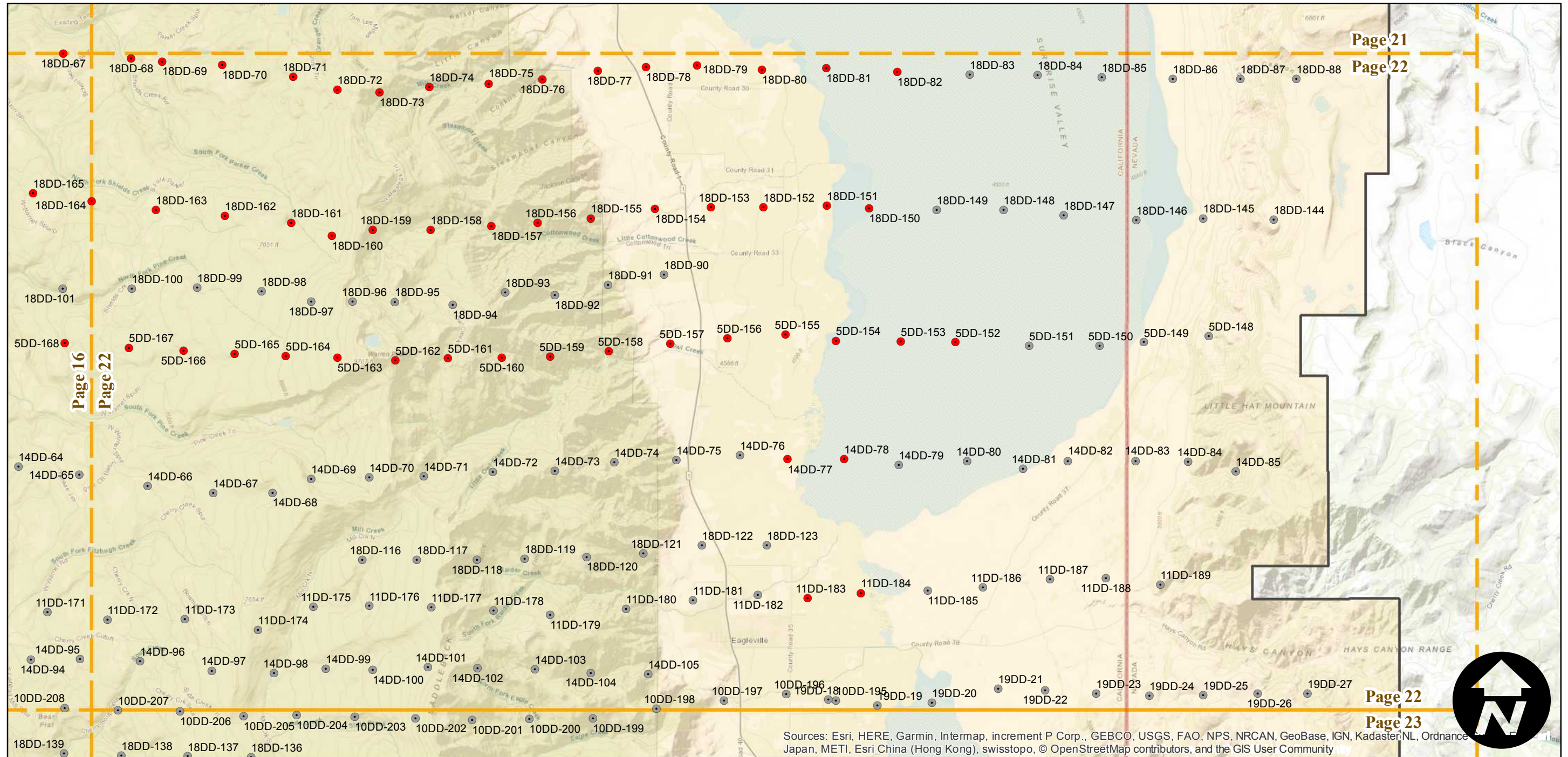
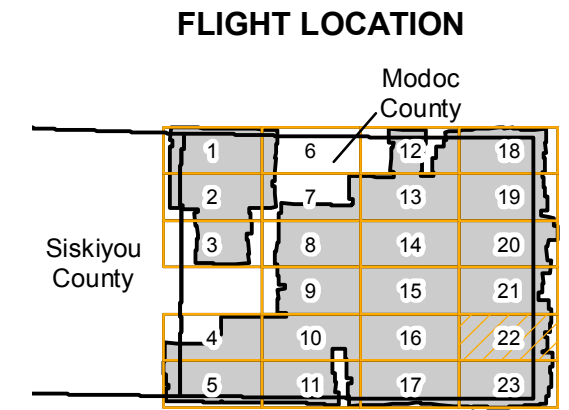
BUW-1963

Counties: Modoc, Siskiyou
 Flight date(s): 08-14-1963 to 09-10-1964
 Scale: 1:20,000
 Overlap: 60-80%


Complete Metadata:
<https://www.library.ucsb.edu/src/airphotos/aerial-photography-information>

Note: Portions of Modoc County. Coverage includes Alturas, Cedar Lake Hills, Cedarville, Likely, Lookout, Tulalake, Goose Lake, Fandango Valley, Warm Springs Valley, and more.

- MIL owns frame
- MIL does not own frame



Sources: Esri, HERE, Garmin, Intermap, increment P Corp., GEBCO, USGS, FAO, NPS, NRCAN, GeoBase, IGN, Kadaster/NL, Ordnance Survey, Esri China (Hong Kong), Swisstopo, © OpenStreetMap contributors, and the GIS User Community



BUW-1963

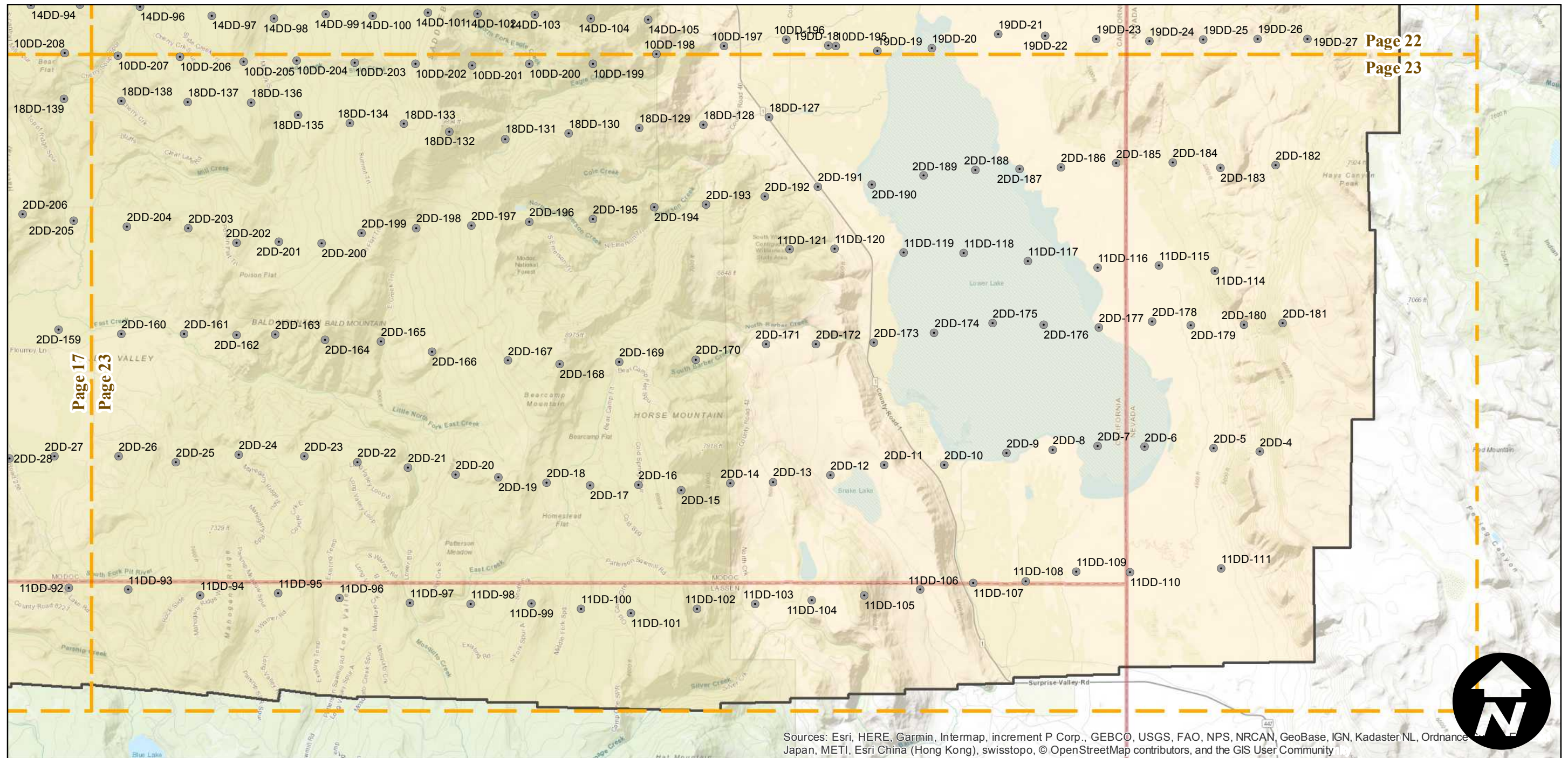
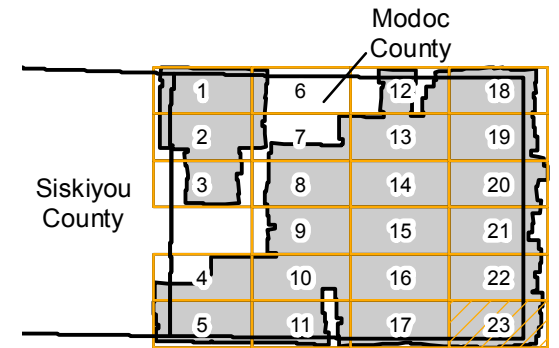
Counties: Modoc, Siskiyou
 Flight date(s): 08-14-1963 to 09-10-1964
 Scale: 1:20,000
 Overlap: 60-80%

Complete Metadata:
<https://www.library.ucsb.edu/src/airphotos/aerial-photography-information>

Note: Portions of Modoc County. Coverage includes Alturas, Cedar Lake Hills, Cedarville, Likely, Lookout, Tulelake, Goose Lake, Fandango Valley, Warm Springs Valley, and more.

- MIL owns frame
- MIL does not own frame

FLIGHT LOCATION



Sources: Esri, HERE, Garmin, Intermap, increment P Corp., GEBCO, USGS, FAO, NPS, NRCAN, GeoBase, IGN, Kadaster NL, Ordnance Survey, Esri China (Hong Kong), Swisstopo, © OpenStreetMap contributors, and the GIS User Community

0 2 4 8 Miles

Index to Aerial Photography
 Page 23 of 23

Scale of this index: 1:100,000