


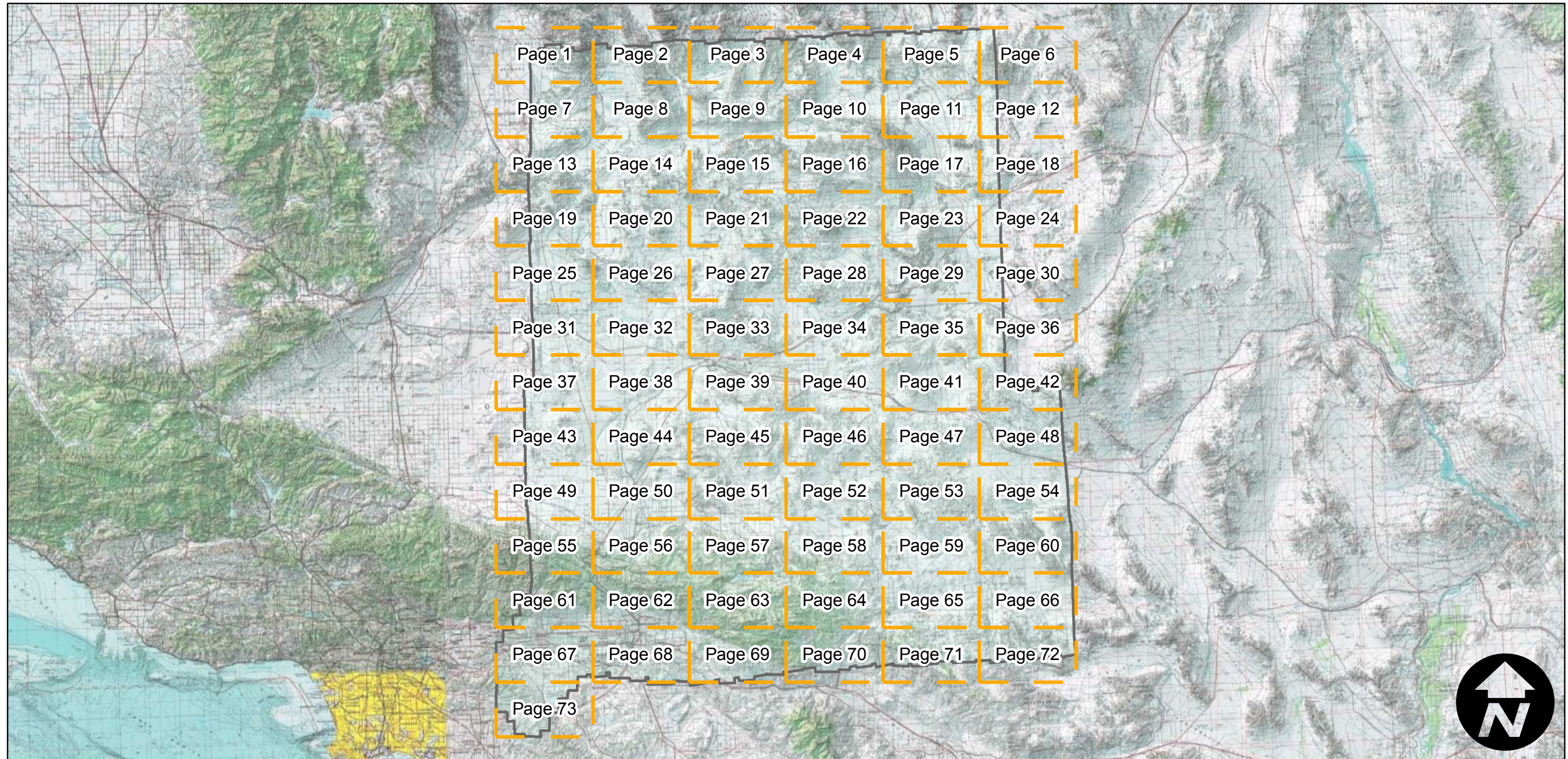
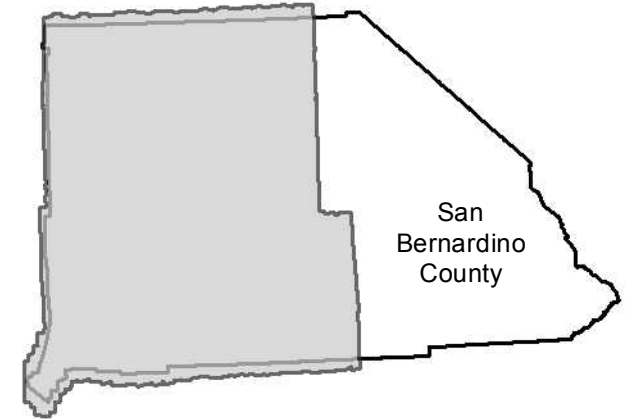
# AXL-1953B

Counties: San Bernardino  
Flight date(s): 10-22-1952 to 3-8-1953  
Scale: 1:20,000  
Overlap: 60%

Note: Frames 36K-33, 40K-45, 42K-121, 42K-122 not shown on index.

Complete Metadata:  
<http://www.library.ucsb.edu/mil/aerial-photography-tools>

## FLIGHT LOCATION



Index to Aerial Photography  
Page Key

Scale of this index: 1:1,350,000



# AXL-1953B

Counties: San Bernardino  
 Flight date(s): 10-22-1952 to 3-8-1953  
 Scale: 1:20,000  
 Overlap: 60%

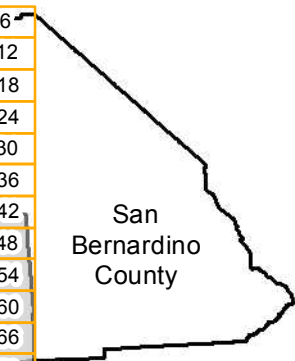
Complete Metadata:  
<http://www.library.ucsb.edu/mil/aerial-photography-tools>

Note: Frames 36K-33, 40K-45, 42K-121, 42K-122 not shown on index.

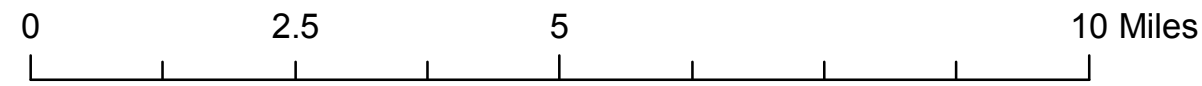
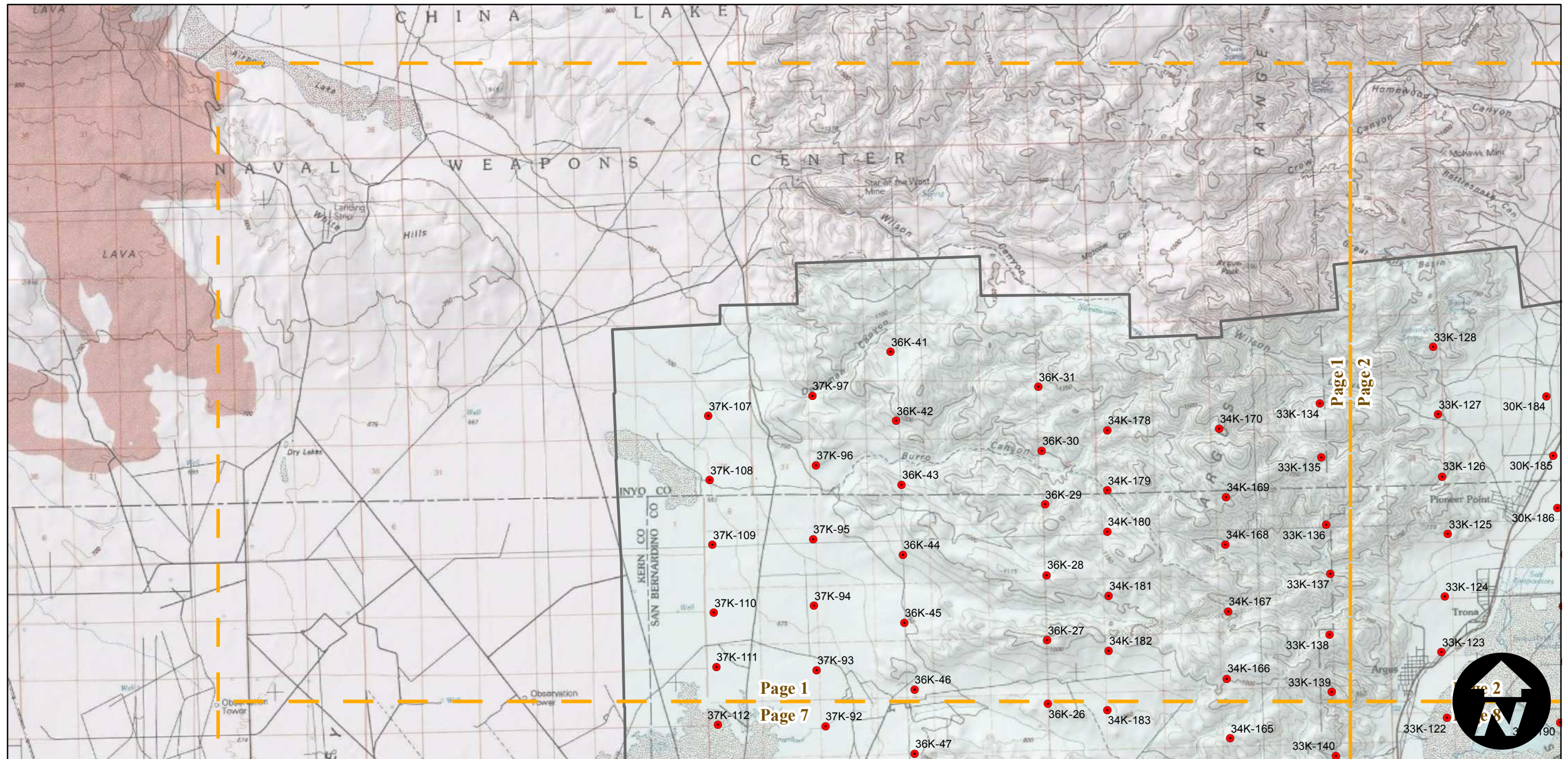
- MIL owns frame
- MIL does not own frame

**FLIGHT LOCATION**

1	2	3	4	5	6
7	8	9	10	11	12
13	14	15	16	17	18
19	20	21	22	23	24
25	26	27	28	29	30
31	32	33	34	35	36
37	38	39	40	41	42
43	44	45	46	47	48
49	50	51	52	53	54
55	56	57	58	59	60
61	62	63	64	65	66
67	68	69	70	71	72
73					



San Bernardino County



# AXL-1953B

Counties: San Bernardino  
 Flight date(s): 10-22-1952 to 3-8-1953  
 Scale: 1:20,000  
 Overlap: 60%

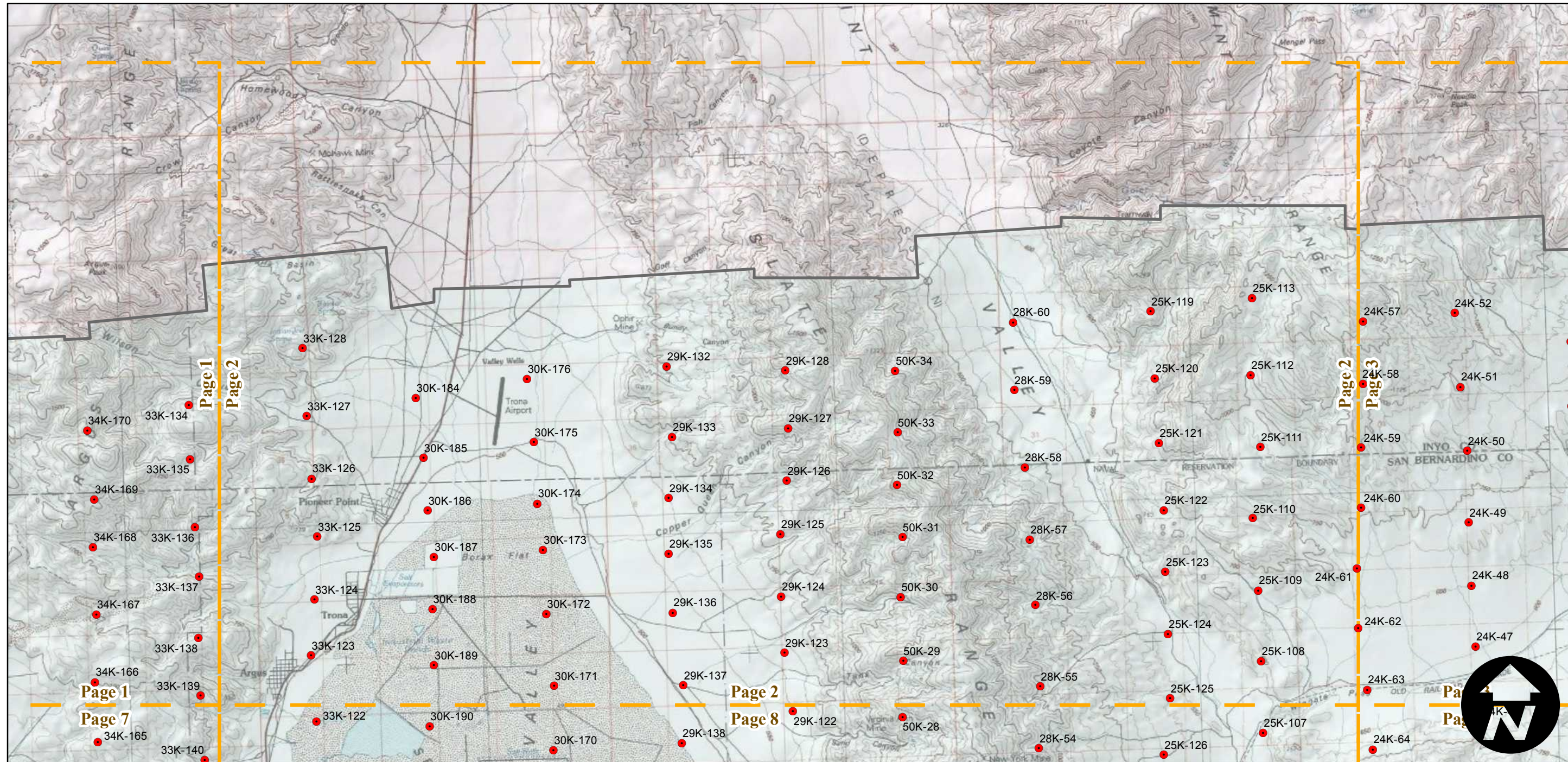
Complete Metadata:  
<http://www.library.ucsb.edu/mil/aerial-photography-tools>

Note: Frames 36K-33, 40K-45, 42K-121, 42K-122 not shown on index.

- MIL owns frame
- MIL does not own frame

## FLIGHT LOCATION

1	2	3	4	5	6
7	8	9	10	11	12
13	14	15	16	17	18
19	20	21	22	23	24
25	26	27	28	29	30
31	32	33	34	35	36
37	38	39	40	41	42
43	44	45	46	47	48
49	50	51	52	53	54
55	56	57	58	59	60
61	62	63	64	65	66
67	68	69	70	71	72
73					



# AXL-1953B

Counties: San Bernardino  
 Flight date(s): 10-22-1952 to 3-8-1953  
 Scale: 1:20,000  
 Overlap: 60%


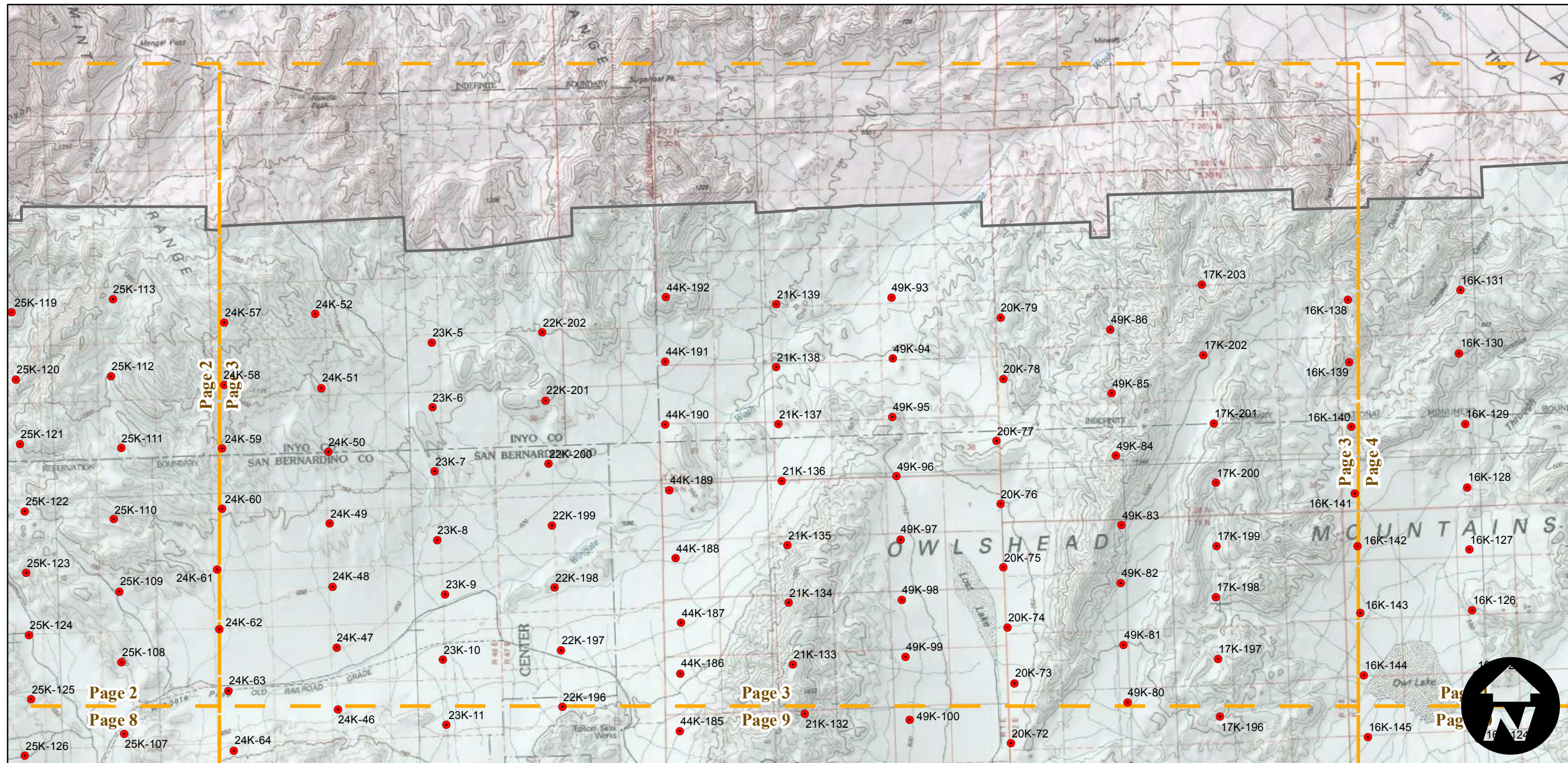
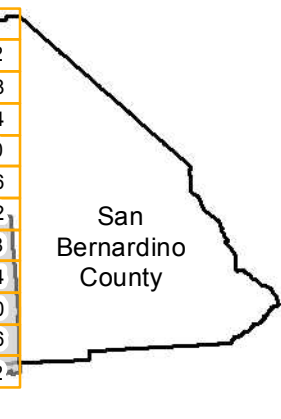
Complete Metadata:  
<http://www.library.ucsb.edu/mil/aerial-photography-tools>

Note: Frames 36K-33, 40K-45, 42K-121, 42K-122 not shown on index.

- MIL owns frame
- MIL does not own frame

## FLIGHT LOCATION

1	2	3	4	5	6
7	8	9	10	11	12
13	14	15	16	17	18
19	20	21	22	23	24
25	26	27	28	29	30
31	32	33	34	35	36
37	38	39	40	41	42
43	44	45	46	47	48
49	50	51	52	53	54
55	56	57	58	59	60
61	62	63	64	65	66
67	68	69	70	71	72
73					



Index to Aerial Photography  
 Page 3 of 73

Scale of this index: 1:115,000



# AXL-1953B

Counties: San Bernardino  
 Flight date(s): 10-22-1952 to 3-8-1953  
 Scale: 1:20,000  
 Overlap: 60%

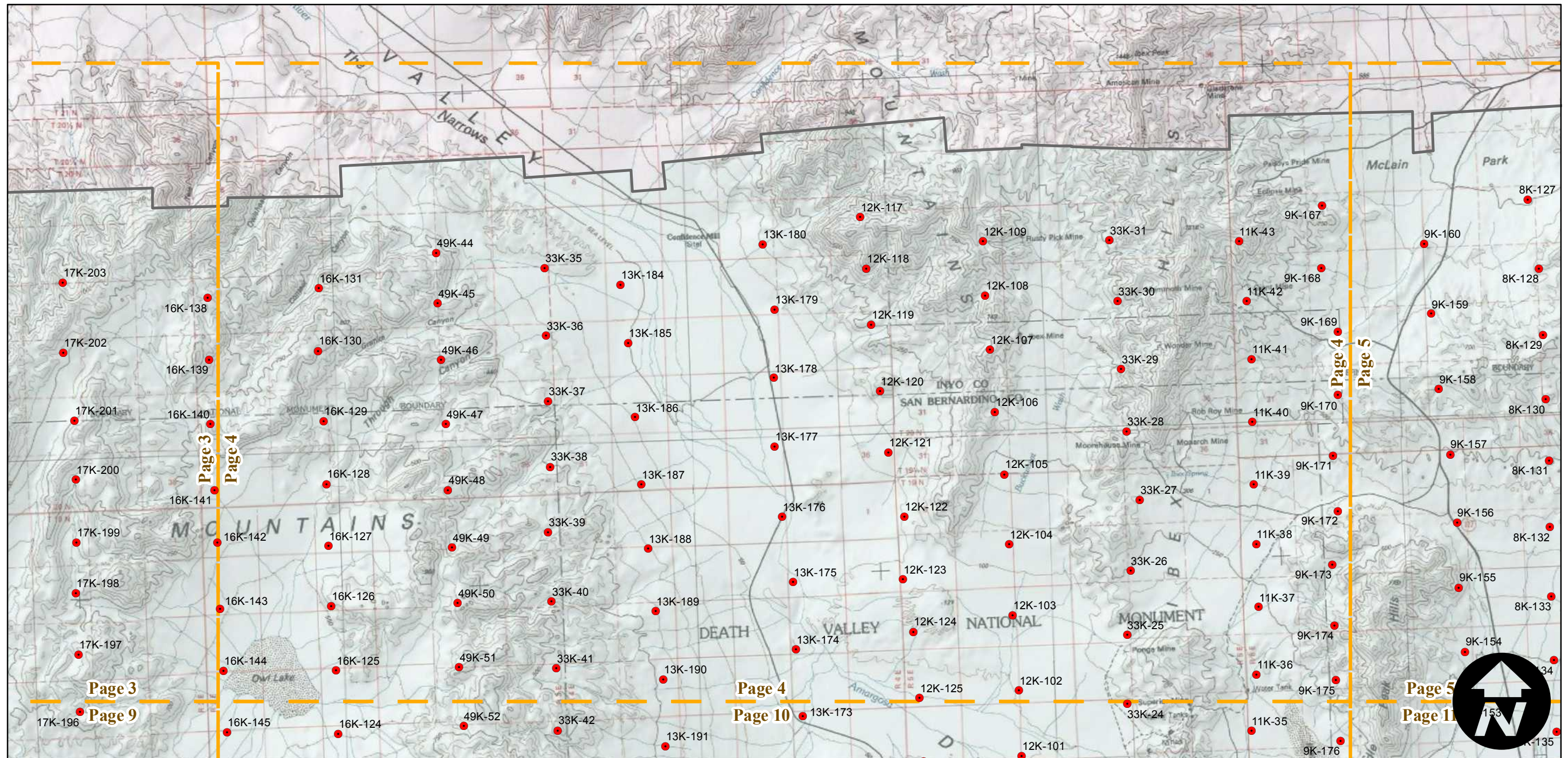
Complete Metadata:  
<http://www.library.ucsb.edu/mil/aerial-photography-tools>

Note: Frames 36K-33, 40K-45, 42K-121, 42K-122 not shown on index.

- MIL owns frame
- MIL does not own frame

## FLIGHT LOCATION

1	2	3	4	5	6
7	8	9	10	11	12
13	14	15	16	17	18
19	20	21	22	23	24
25	26	27	28	29	30
31	32	33	34	35	36
37	38	39	40	41	42
43	44	45	46	47	48
49	50	51	52	53	54
55	56	57	58	59	60
61	62	63	64	65	66
67	68	69	70	71	72
73					



0 2.5 5 10 Miles

Index to Aerial Photography  
 Page 4 of 73

Scale of this index: 1:115,000

# AXL-1953B

Counties: San Bernardino  
 Flight date(s): 10-22-1952 to 3-8-1953  
 Scale: 1:20,000  
 Overlap: 60%

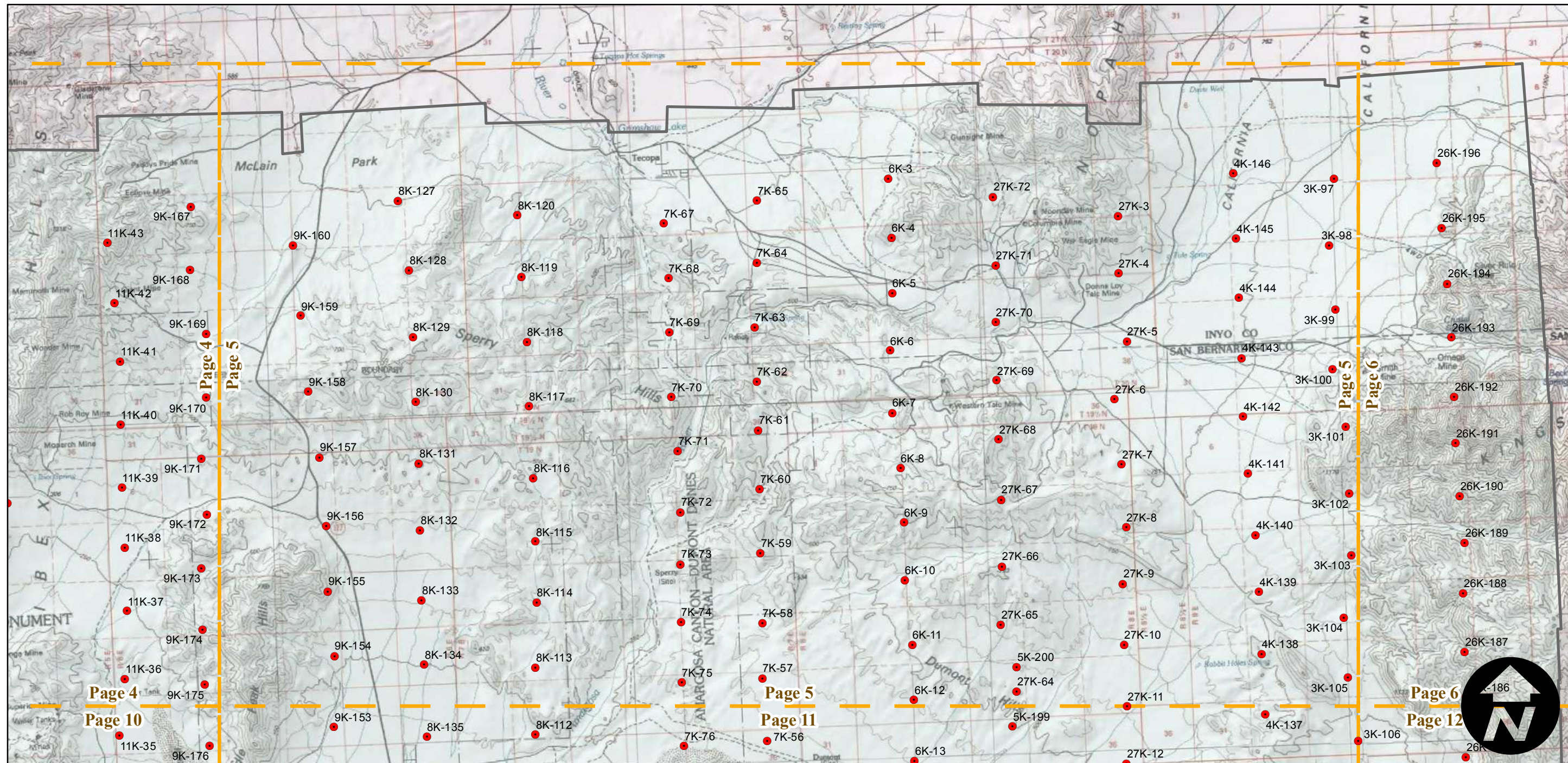
Complete Metadata:  
<http://www.library.ucsb.edu/mil/aerial-photography-tools>

Note: Frames 36K-33, 40K-45, 42K-121, 42K-122 not shown on index.

- MIL owns frame
- MIL does not own frame

## FLIGHT LOCATION

1	2	3	4	5	6
7	8	9	10	11	12
13	14	15	16	17	18
19	20	21	22	23	24
25	26	27	28	29	30
31	32	33	34	35	36
37	38	39	40	41	42
43	44	45	46	47	48
49	50	51	52	53	54
55	56	57	58	59	60
61	62	63	64	65	66
67	68	69	70	71	72
73					



Index to Aerial Photography  
 Page 5 of 73

Scale of this index: 1:115,000

# AXL-1953B

Counties: San Bernardino  
 Flight date(s): 10-22-1952 to 3-8-1953  
 Scale: 1:20,000  
 Overlap: 60%

Complete Metadata:  
<http://www.library.ucsb.edu/mil/aerial-photography-tools>


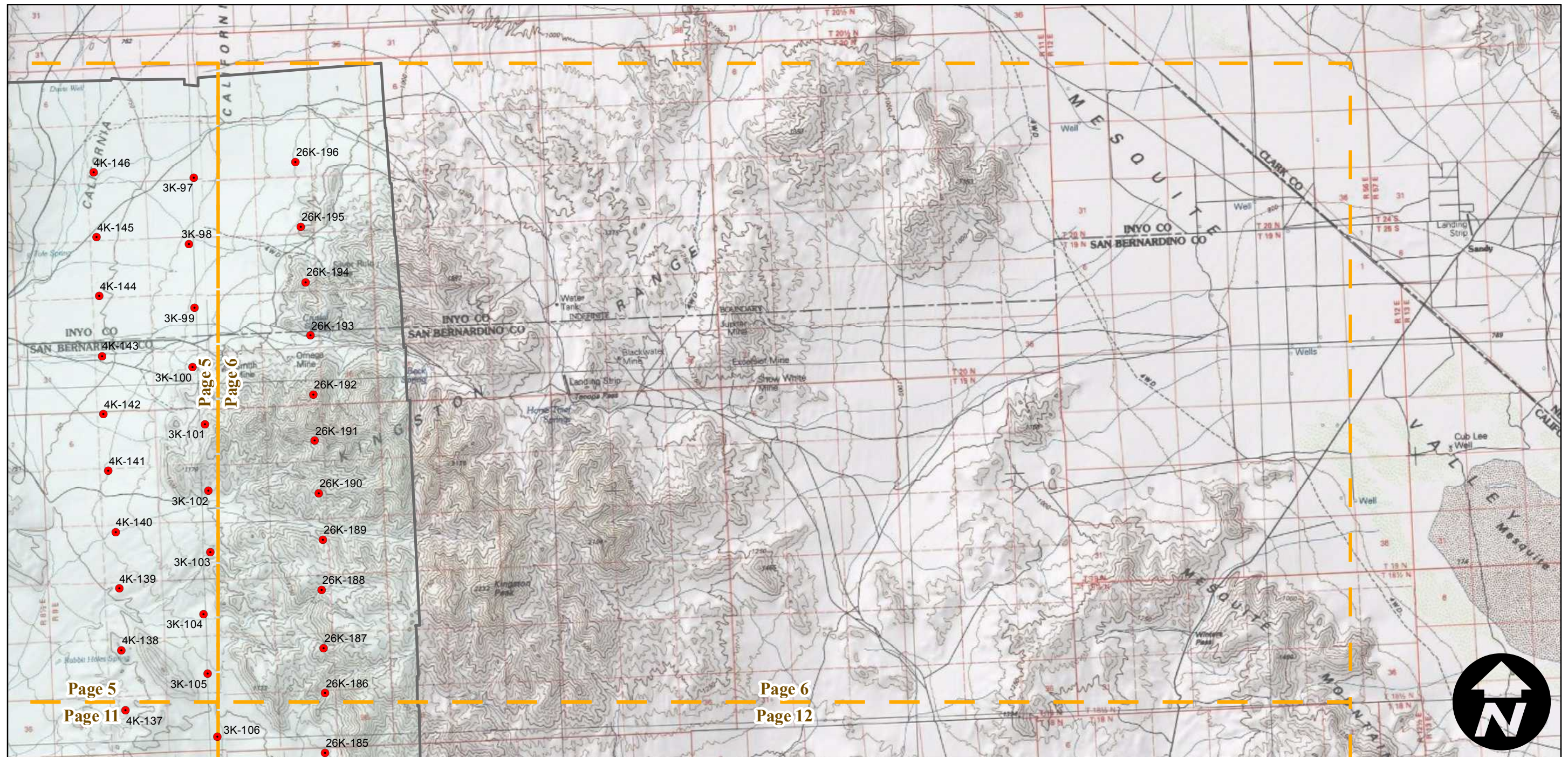
Note: Frames 36K-33, 40K-45, 42K-121, 42K-122 not shown on index.

- MIL owns frame
- MIL does not own frame

## FLIGHT LOCATION

1	2	3	4	5	6
7	8	9	10	11	12
13	14	15	16	17	18
19	20	21	22	23	24
25	26	27	28	29	30
31	32	33	34	35	36
37	38	39	40	41	42
43	44	45	46	47	48
49	50	51	52	53	54
55	56	57	58	59	60
61	62	63	64	65	66
67	68	69	70	71	72
73					

San Bernardino County



# AXL-1953B

Counties: San Bernardino  
 Flight date(s): 10-22-1952 to 3-8-1953  
 Scale: 1:20,000  
 Overlap: 60%

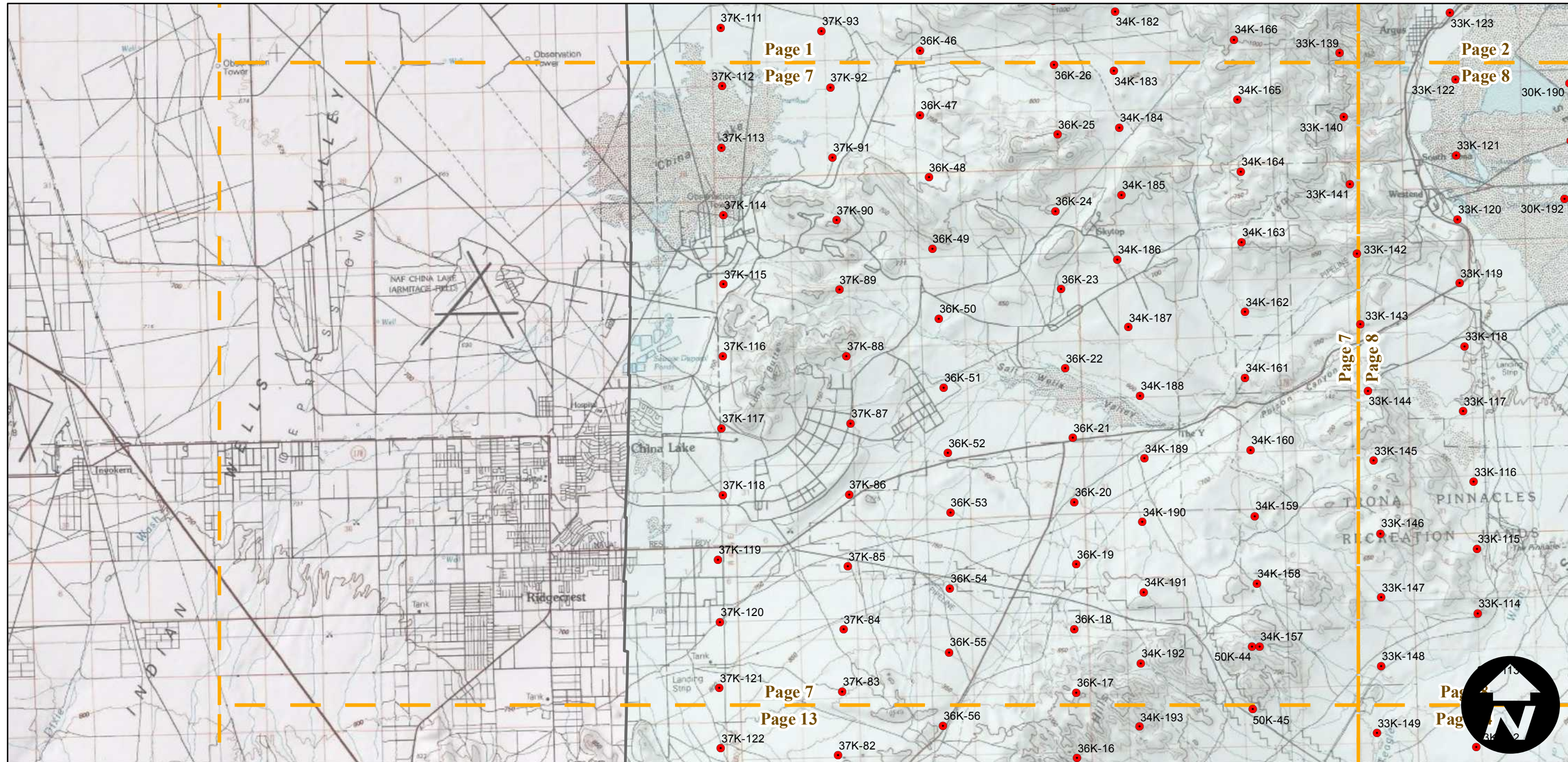
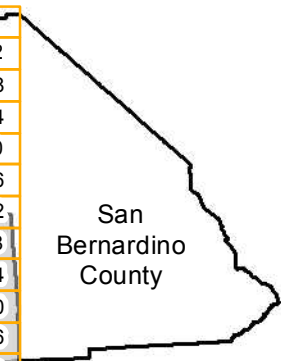
Complete Metadata:  
<http://www.library.ucsb.edu/mil/aerial-photography-tools>

Note: Frames 36K-33, 40K-45, 42K-121, 42K-122 not shown on index.

- MIL owns frame
- MIL does not own frame

## FLIGHT LOCATION

1	2	3	4	5	6
7	8	9	10	11	12
13	14	15	16	17	18
19	20	21	22	23	24
25	26	27	28	29	30
31	32	33	34	35	36
37	38	39	40	41	42
43	44	45	46	47	48
49	50	51	52	53	54
55	56	57	58	59	60
61	62	63	64	65	66
67	68	69	70	71	72
73					



0 2.5 5 10 Miles

Index to Aerial Photography  
 Page 7 of 73

Scale of this index: 1:115,000





# AXL-1953B

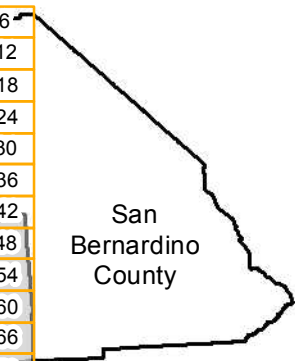
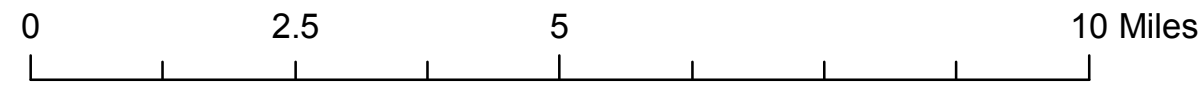
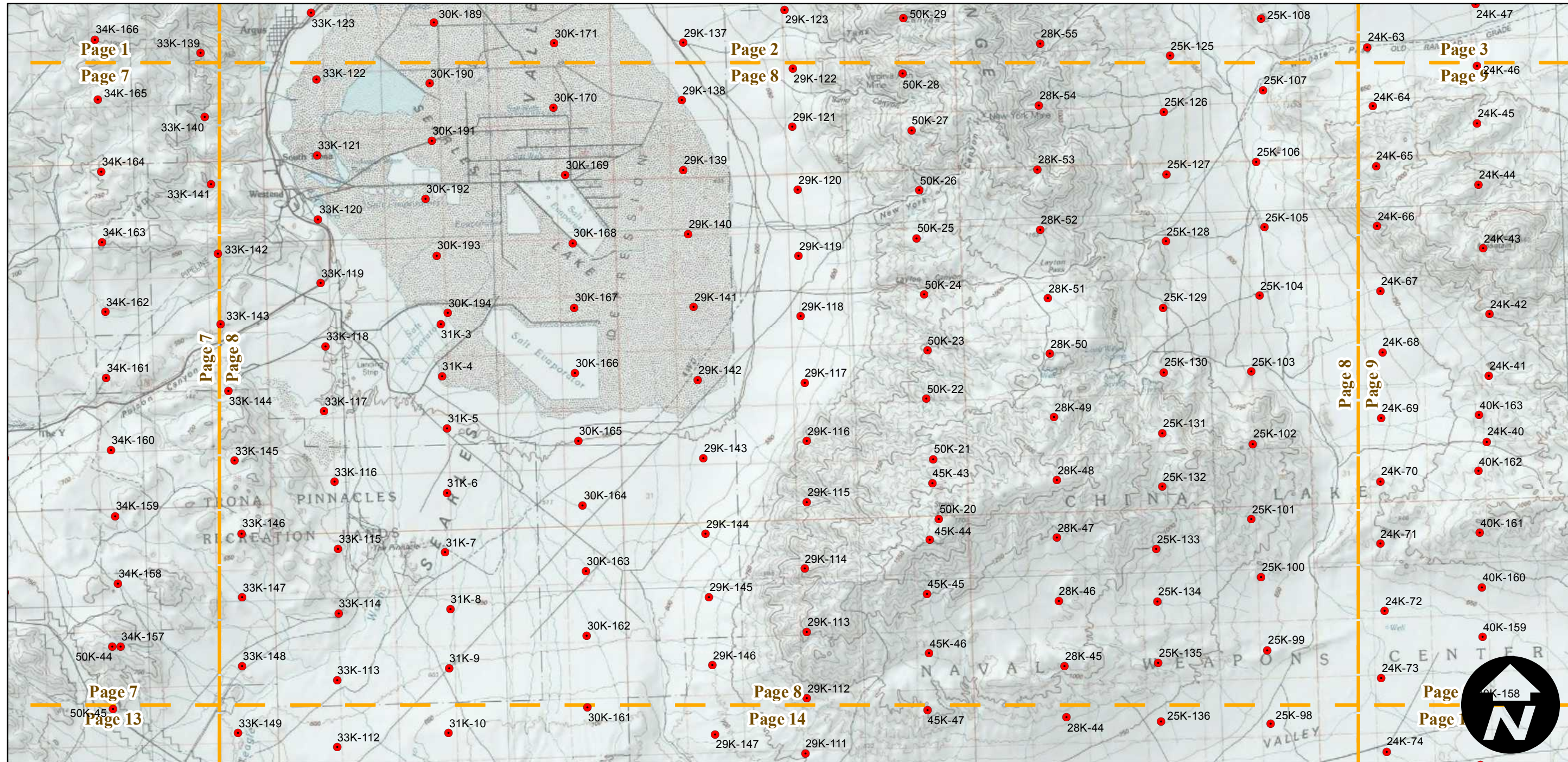
Counties: San Bernardino  
 Flight date(s): 10-22-1952 to 3-8-1953  
 Scale: 1:20,000  
 Overlap: 60%

Complete Metadata:  
<http://www.library.ucsb.edu/mil/aerial-photography-tools>

Note: Frames 36K-33, 40K-45, 42K-121, 42K-122 not shown on index.

- MIL owns frame
- MIL does not own frame

FLIGHT LOCATION					
1	2	3	4	5	6
7	8	9	10	11	12
13	14	15	16	17	18
19	20	21	22	23	24
25	26	27	28	29	30
31	32	33	34	35	36
37	38	39	40	41	42
43	44	45	46	47	48
49	50	51	52	53	54
55	56	57	58	59	60
61	62	63	64	65	66
67	68	69	70	71	72
73					

# AXL-1953B

Counties: San Bernardino  
 Flight date(s): 10-22-1952 to 3-8-1953  
 Scale: 1:20,000  
 Overlap: 60%

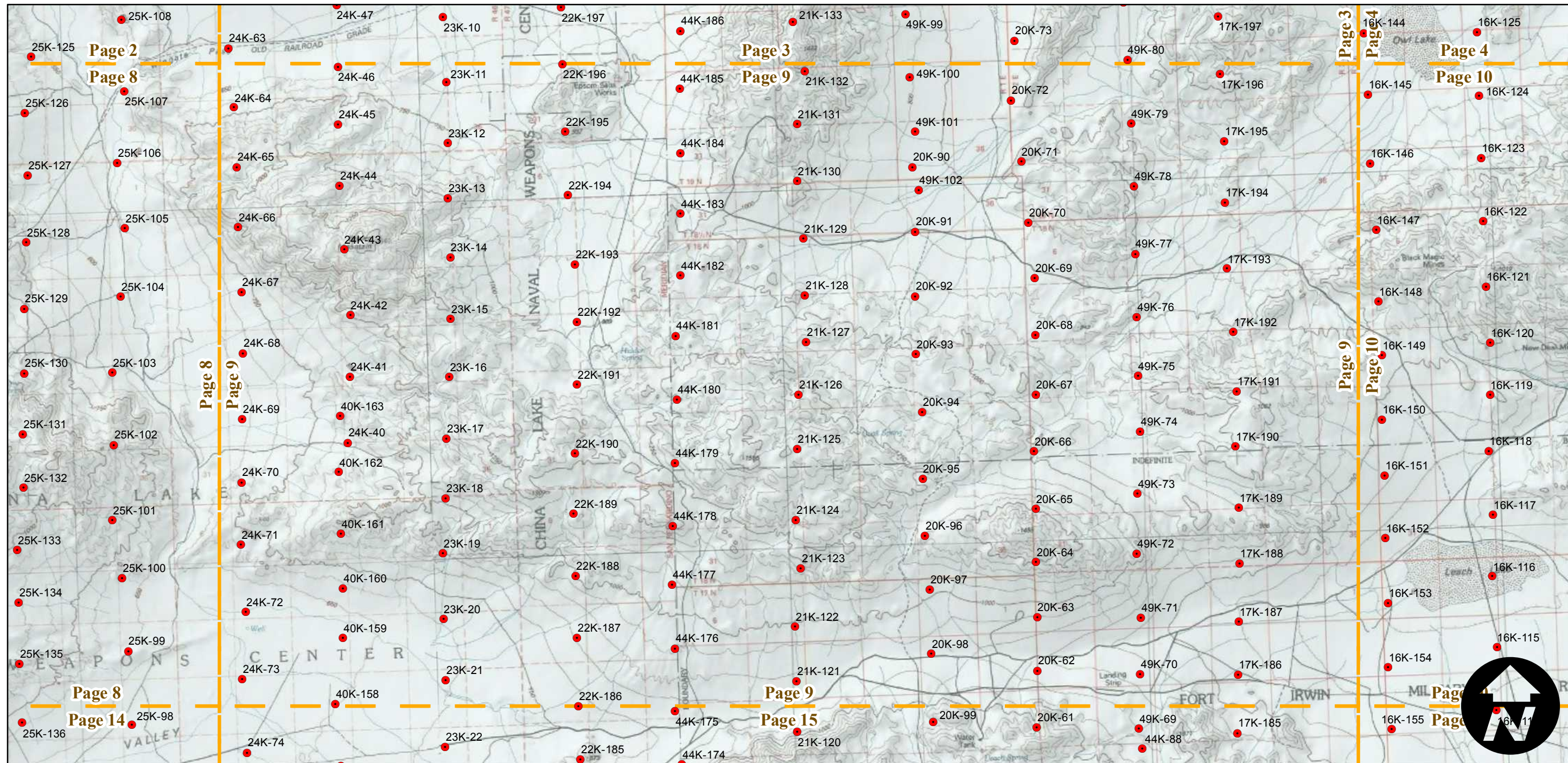
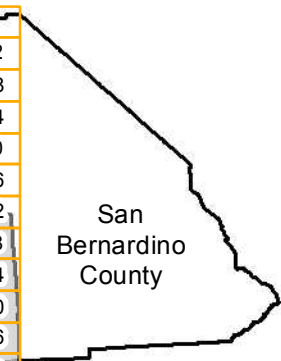
Complete Metadata:  
<http://www.library.ucsb.edu/mil/aerial-photography-tools>

Note: Frames 36K-33, 40K-45, 42K-121, 42K-122 not shown on index.

- MIL owns frame
- MIL does not own frame

## FLIGHT LOCATION

1	2	3	4	5	6
7	8	9	10	11	12
13	14	15	16	17	18
19	20	21	22	23	24
25	26	27	28	29	30
31	32	33	34	35	36
37	38	39	40	41	42
43	44	45	46	47	48
49	50	51	52	53	54
55	56	57	58	59	60
61	62	63	64	65	66
67	68	69	70	71	72
73					



0 2.5 5 10 Miles

Index to Aerial Photography  
 Page 9 of 73

Scale of this index: 1:115,000

# AXL-1953B

Counties: San Bernardino  
 Flight date(s): 10-22-1952 to 3-8-1953  
 Scale: 1:20,000  
 Overlap: 60%

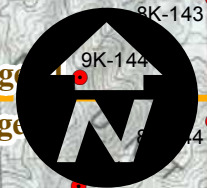
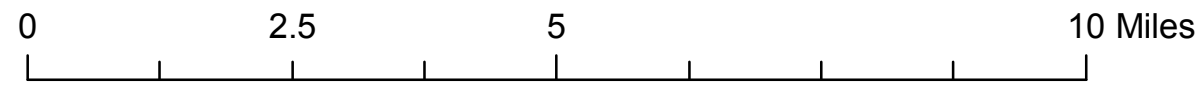
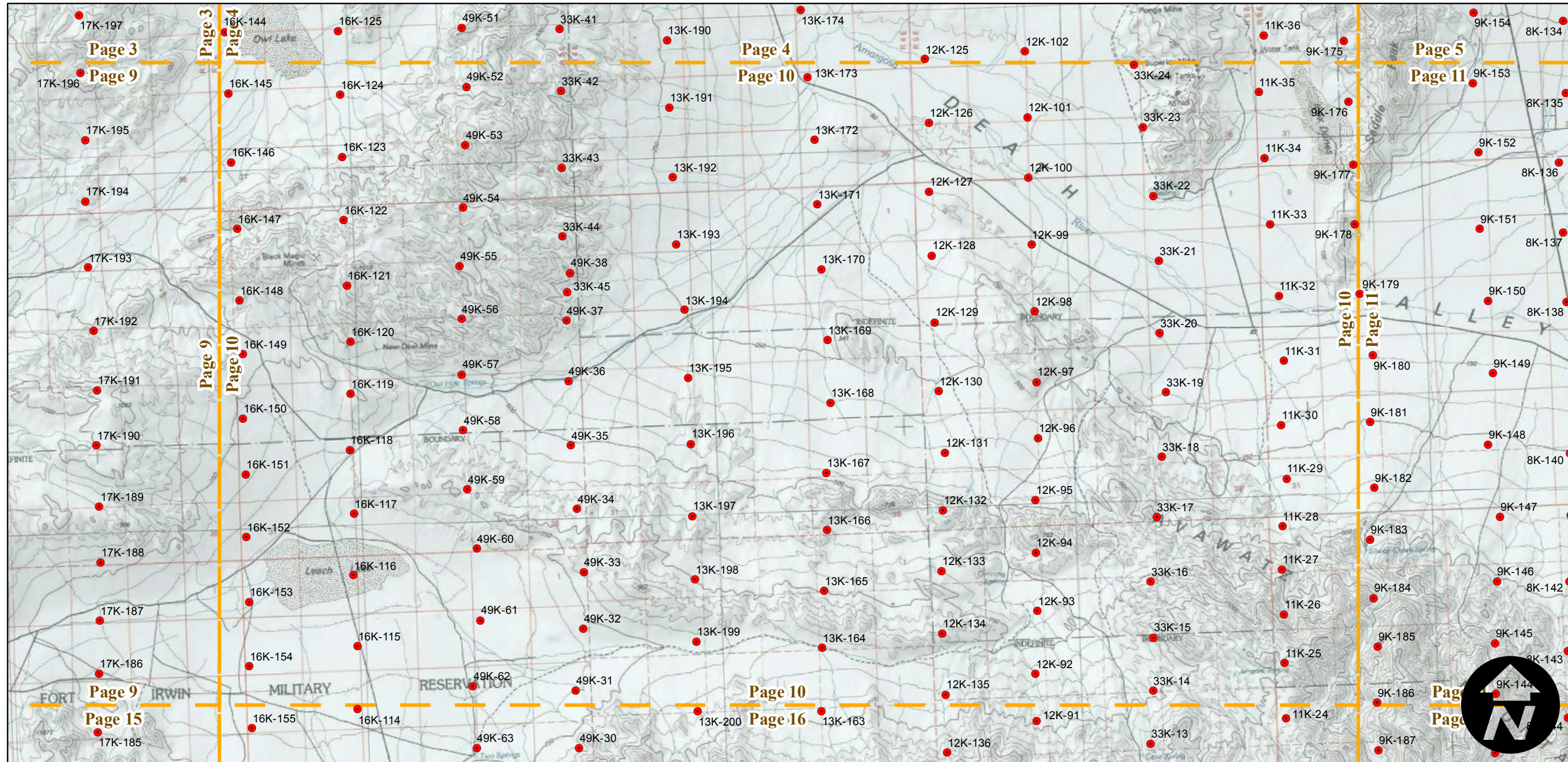
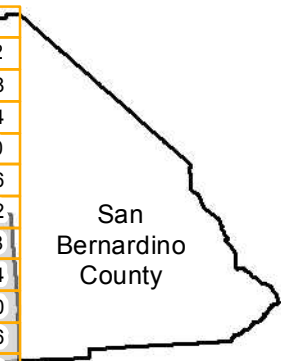
Complete Metadata:  
<http://www.library.ucsb.edu/mil/aerial-photography-tools>

Note: Frames 36K-33, 40K-45, 42K-121, 42K-122 not shown on index.

- MIL owns frame
- MIL does not own frame

## FLIGHT LOCATION

1	2	3	4	5	6
7	8	9	10	11	12
13	14	15	16	17	18
19	20	21	22	23	24
25	26	27	28	29	30
31	32	33	34	35	36
37	38	39	40	41	42
43	44	45	46	47	48
49	50	51	52	53	54
55	56	57	58	59	60
61	62	63	64	65	66
67	68	69	70	71	72
73					



# AXL-1953B

Counties: San Bernardino  
 Flight date(s): 10-22-1952 to 3-8-1953  
 Scale: 1:20,000  
 Overlap: 60%

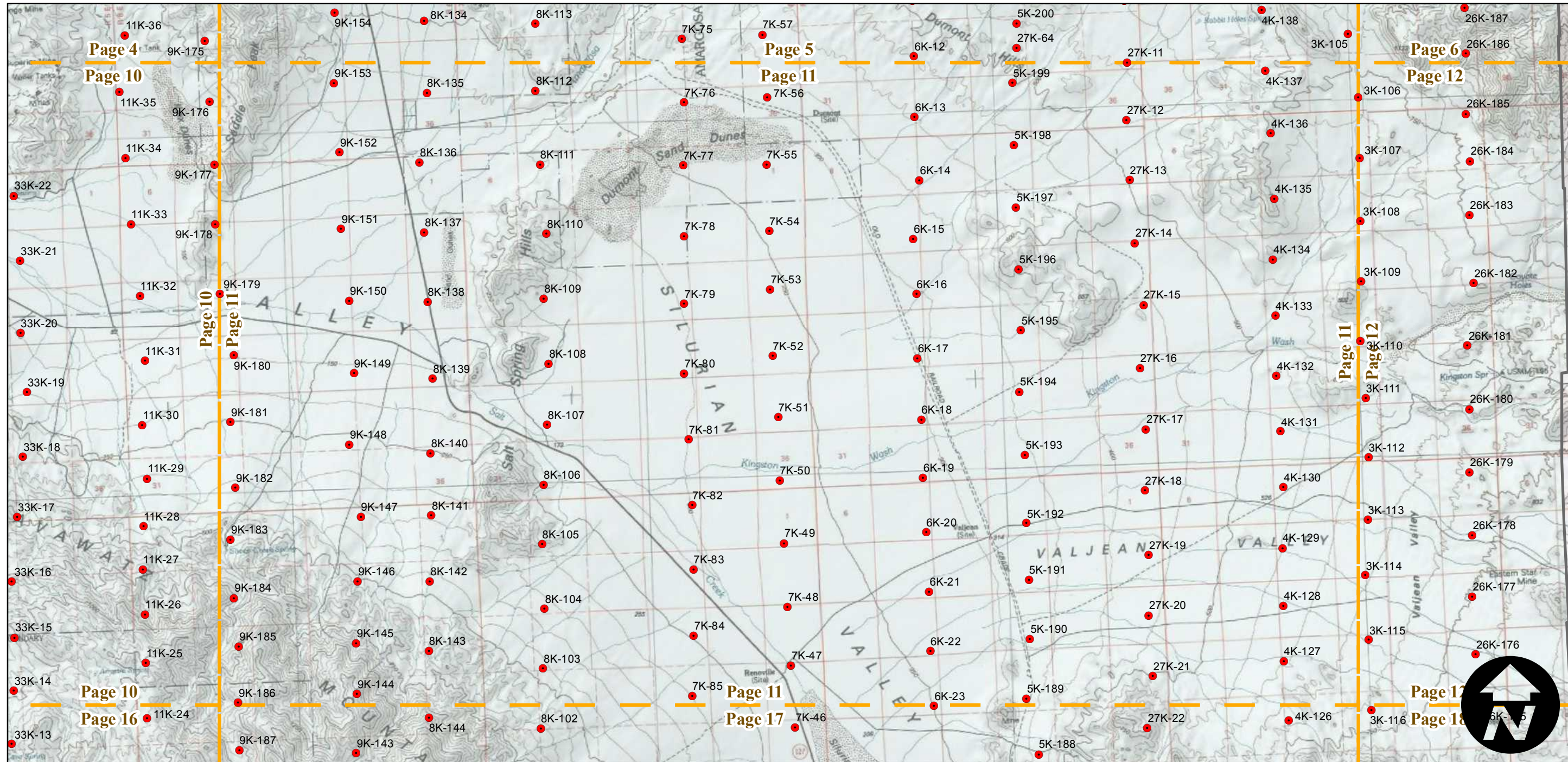
Complete Metadata:  
<http://www.library.ucsb.edu/mil/aerial-photography-tools>

Note: Frames 36K-33, 40K-45, 42K-121, 42K-122 not shown on index.

- MIL owns frame
- MIL does not own frame

## FLIGHT LOCATION

1	2	3	4	5	6
7	8	9	10	11	12
13	14	15	16	17	18
19	20	21	22	23	24
25	26	27	28	29	30
31	32	33	34	35	36
37	38	39	40	41	42
43	44	45	46	47	48
49	50	51	52	53	54
55	56	57	58	59	60
61	62	63	64	65	66
67	68	69	70	71	72
73					



0 2.5 5 10 Miles

Index to Aerial Photography  
 Page 11 of 73

Scale of this index: 1:115,000

# AXL-1953B

Counties: San Bernardino  
 Flight date(s): 10-22-1952 to 3-8-1953  
 Scale: 1:20,000  
 Overlap: 60%

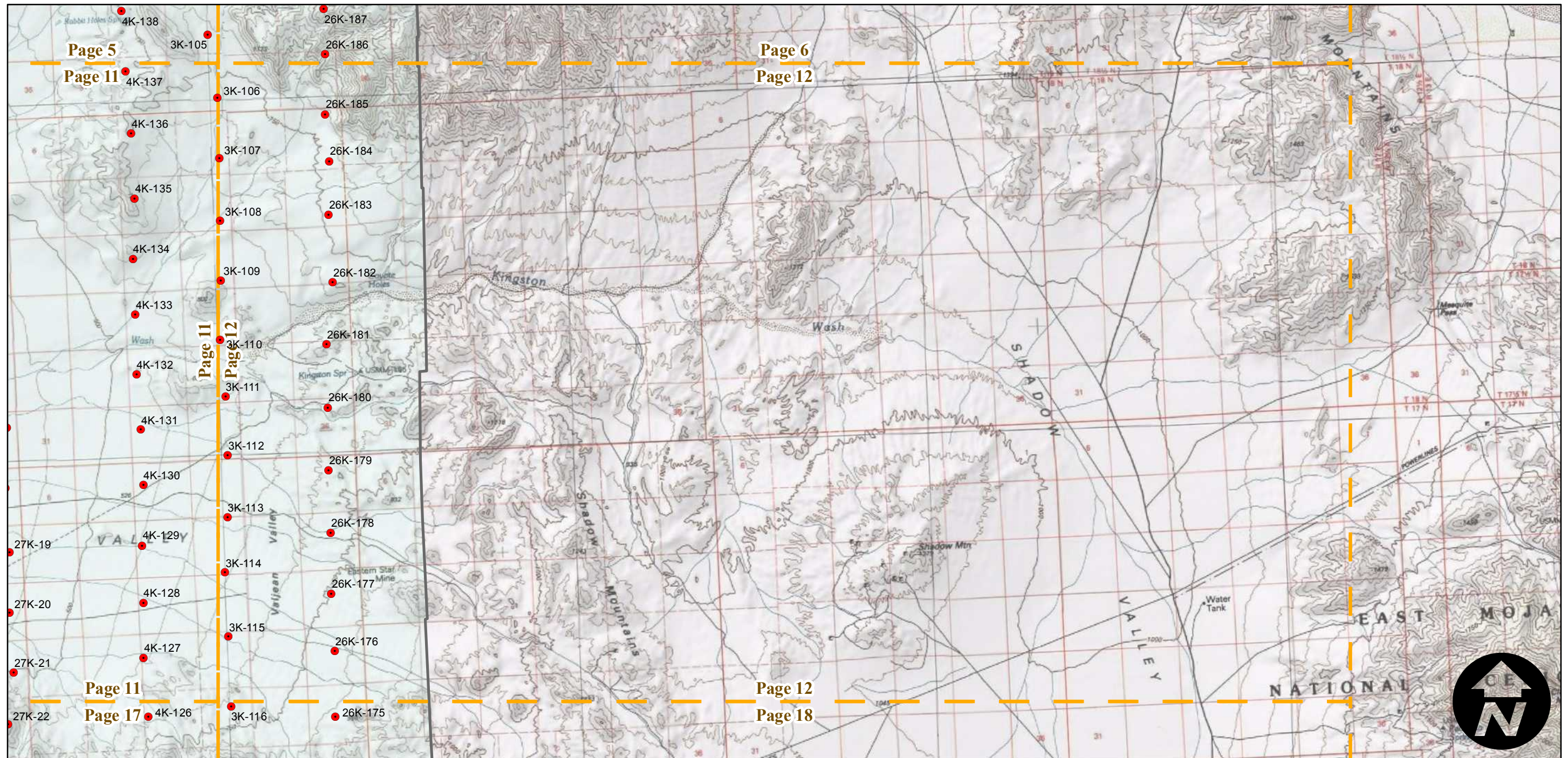
Complete Metadata:  
<http://www.library.ucsb.edu/mil/aerial-photography-tools>

Note: Frames 36K-33, 40K-45, 42K-121, 42K-122 not shown on index.

- MIL owns frame
- MIL does not own frame

## FLIGHT LOCATION

1	2	3	4	5	6
7	8	9	10	11	12
13	14	15	16	17	18
19	20	21	22	23	24
25	26	27	28	29	30
31	32	33	34	35	36
37	38	39	40	41	42
43	44	45	46	47	48
49	50	51	52	53	54
55	56	57	58	59	60
61	62	63	64	65	66
67	68	69	70	71	72
73					



0 2.5 5 10 Miles

Index to Aerial Photography  
 Page 12 of 73

Scale of this index: 1:115,000

# AXL-1953B

Counties: San Bernardino  
 Flight date(s): 10-22-1952 to 3-8-1953  
 Scale: 1:20,000  
 Overlap: 60%

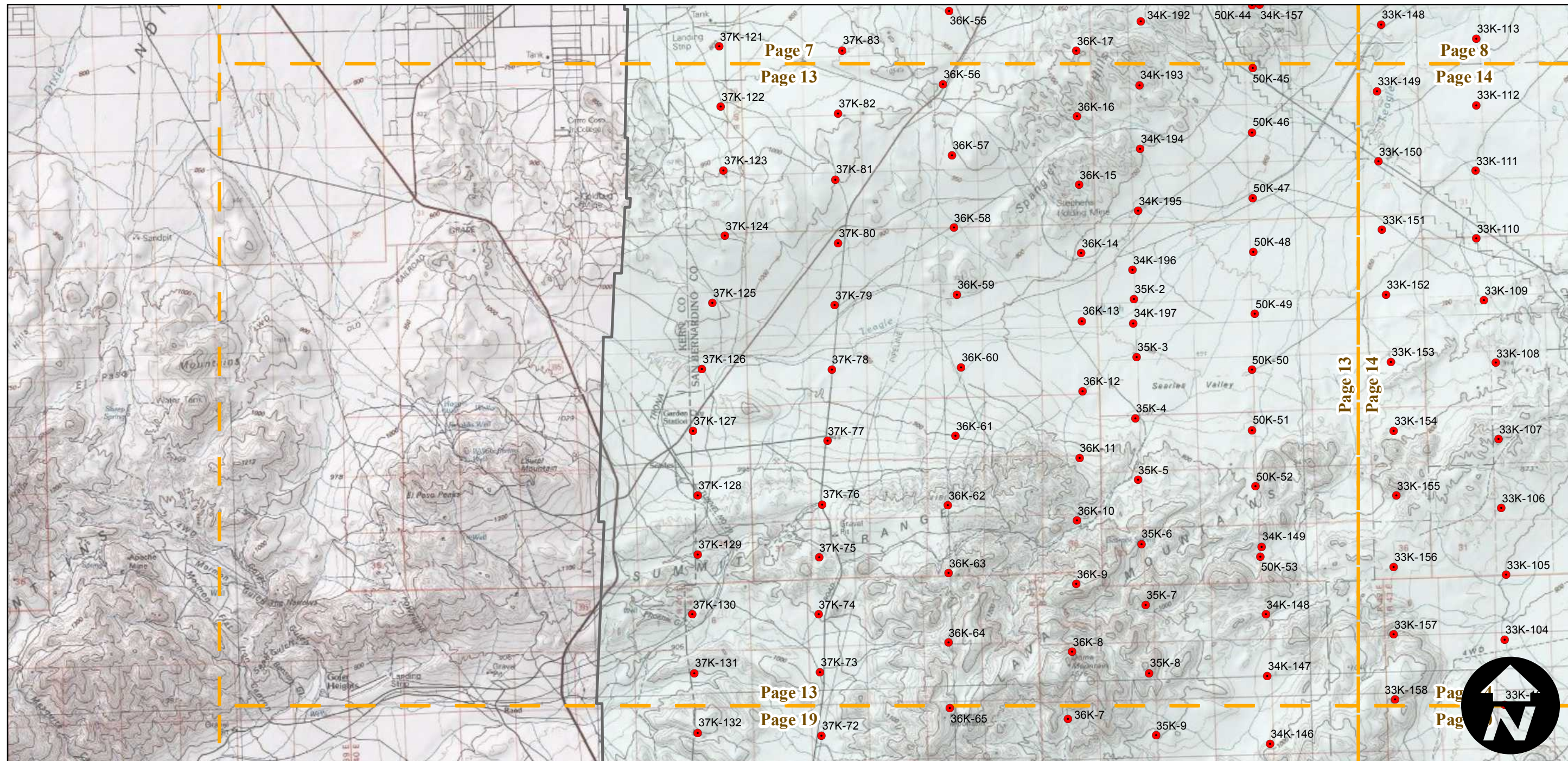
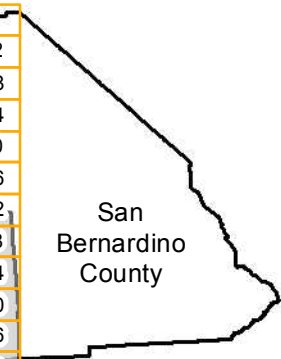
Complete Metadata:  
<http://www.library.ucsb.edu/mil/aerial-photography-tools>

Note: Frames 36K-33, 40K-45, 42K-121, 42K-122 not shown on index.

- MIL owns frame
- MIL does not own frame

## FLIGHT LOCATION

1	2	3	4	5	6
7	8	9	10	11	12
13	14	15	16	17	18
19	20	21	22	23	24
25	26	27	28	29	30
31	32	33	34	35	36
37	38	39	40	41	42
43	44	45	46	47	48
49	50	51	52	53	54
55	56	57	58	59	60
61	62	63	64	65	66
67	68	69	70	71	72
73					



0 2.5 5 10 Miles

Index to Aerial Photography  
 Page 13 of 73

Scale of this index: 1:115,000

# AXL-1953B

Counties: San Bernardino  
 Flight date(s): 10-22-1952 to 3-8-1953  
 Scale: 1:20,000  
 Overlap: 60%

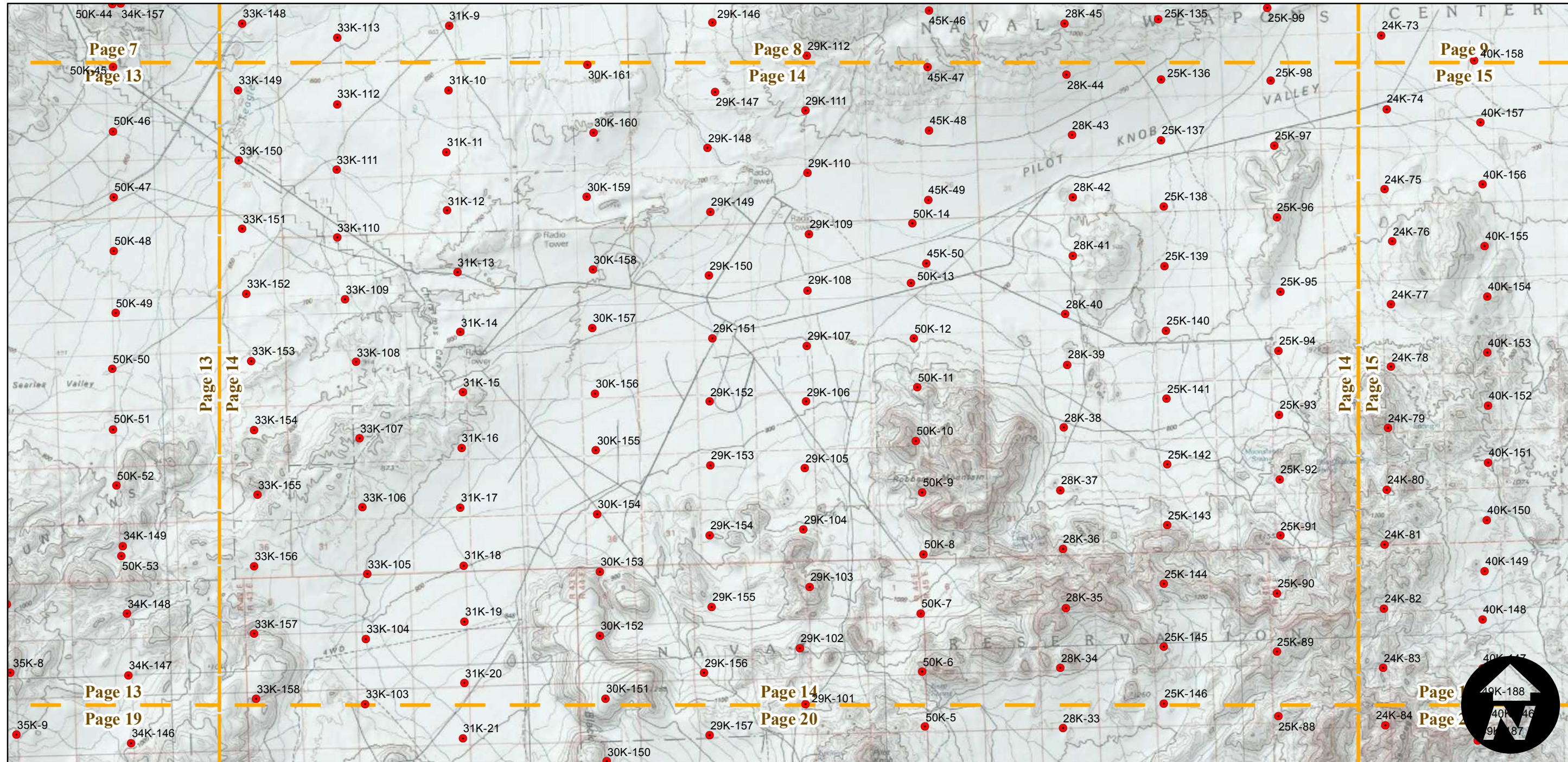
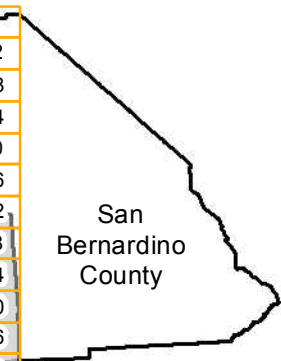
Complete Metadata:  
<http://www.library.ucsb.edu/mil/aerial-photography-tools>

Note: Frames 36K-33, 40K-45, 42K-121, 42K-122 not shown on index.

- MIL owns frame
- MIL does not own frame

## FLIGHT LOCATION

1	2	3	4	5	6
7	8	9	10	11	12
13	14	15	16	17	18
19	20	21	22	23	24
25	26	27	28	29	30
31	32	33	34	35	36
37	38	39	40	41	42
43	44	45	46	47	48
49	50	51	52	53	54
55	56	57	58	59	60
61	62	63	64	65	66
67	68	69	70	71	72
73					



0 2.5 5 10 Miles

Index to Aerial Photography  
 Page 14 of 73

Scale of this index: 1:115,000

# AXL-1953B

Counties: San Bernardino  
 Flight date(s): 10-22-1952 to 3-8-1953  
 Scale: 1:20,000  
 Overlap: 60%


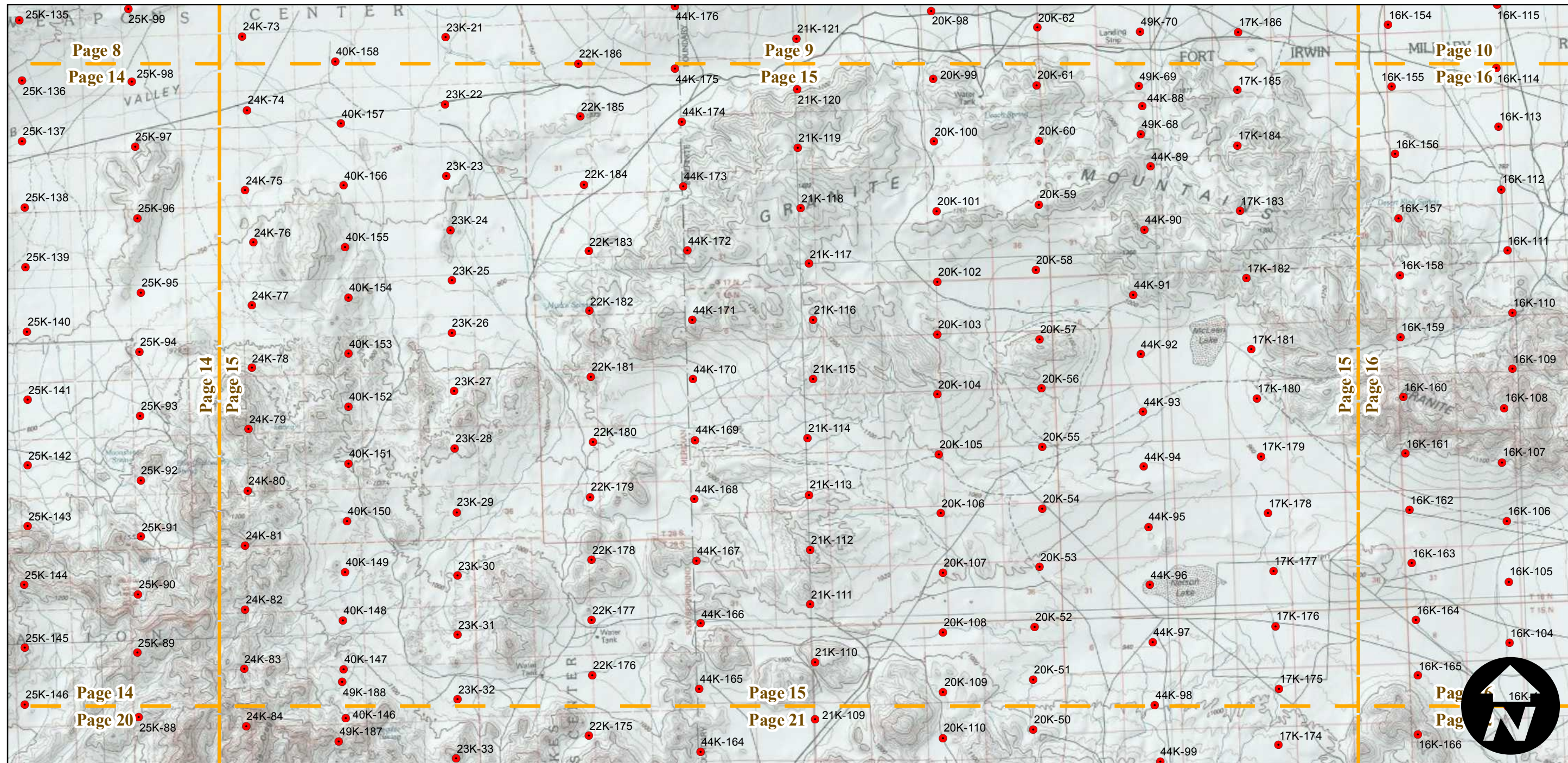
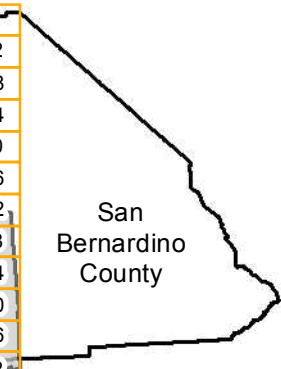
Complete Metadata:  
<http://www.library.ucsb.edu/mil/aerial-photography-tools>

Note: Frames 36K-33, 40K-45, 42K-121, 42K-122 not shown on index.

- MIL owns frame
- MIL does not own frame

## FLIGHT LOCATION

1	2	3	4	5	6
7	8	9	10	11	12
13	14	15	16	17	18
19	20	21	22	23	24
25	26	27	28	29	30
31	32	33	34	35	36
37	38	39	40	41	42
43	44	45	46	47	48
49	50	51	52	53	54
55	56	57	58	59	60
61	62	63	64	65	66
67	68	69	70	71	72
73					



Index to Aerial Photography  
 Page 15 of 73

Scale of this index: 1:115,000





# AXL-1953B

Counties: San Bernardino  
 Flight date(s): 10-22-1952 to 3-8-1953  
 Scale: 1:20,000  
 Overlap: 60%

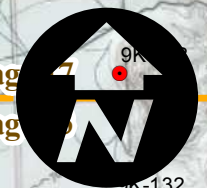
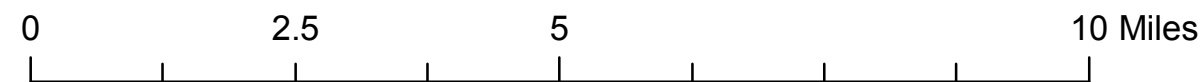
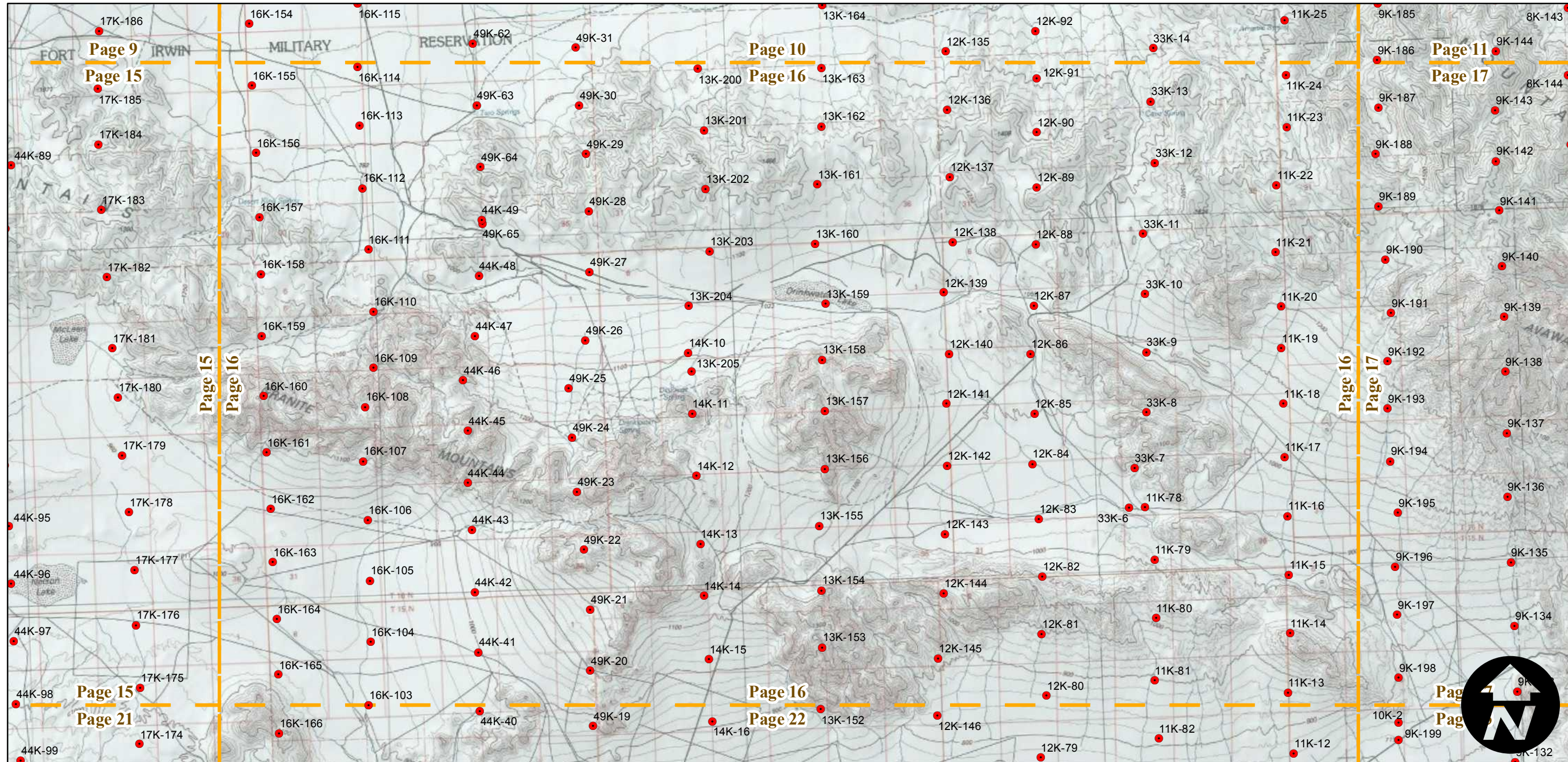
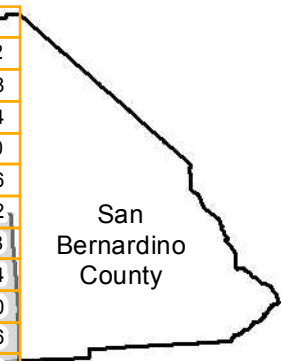
Complete Metadata:  
<http://www.library.ucsb.edu/mil/aerial-photography-tools>

Note: Frames 36K-33, 40K-45, 42K-121, 42K-122 not shown on index.

- MIL owns frame
- MIL does not own frame

## FLIGHT LOCATION

1	2	3	4	5	6
7	8	9	10	11	12
13	14	15	16	17	18
19	20	21	22	23	24
25	26	27	28	29	30
31	32	33	34	35	36
37	38	39	40	41	42
43	44	45	46	47	48
49	50	51	52	53	54
55	56	57	58	59	60
61	62	63	64	65	66
67	68	69	70	71	72
73					



# AXL-1953B

Counties: San Bernardino  
 Flight date(s): 10-22-1952 to 3-8-1953  
 Scale: 1:20,000  
 Overlap: 60%

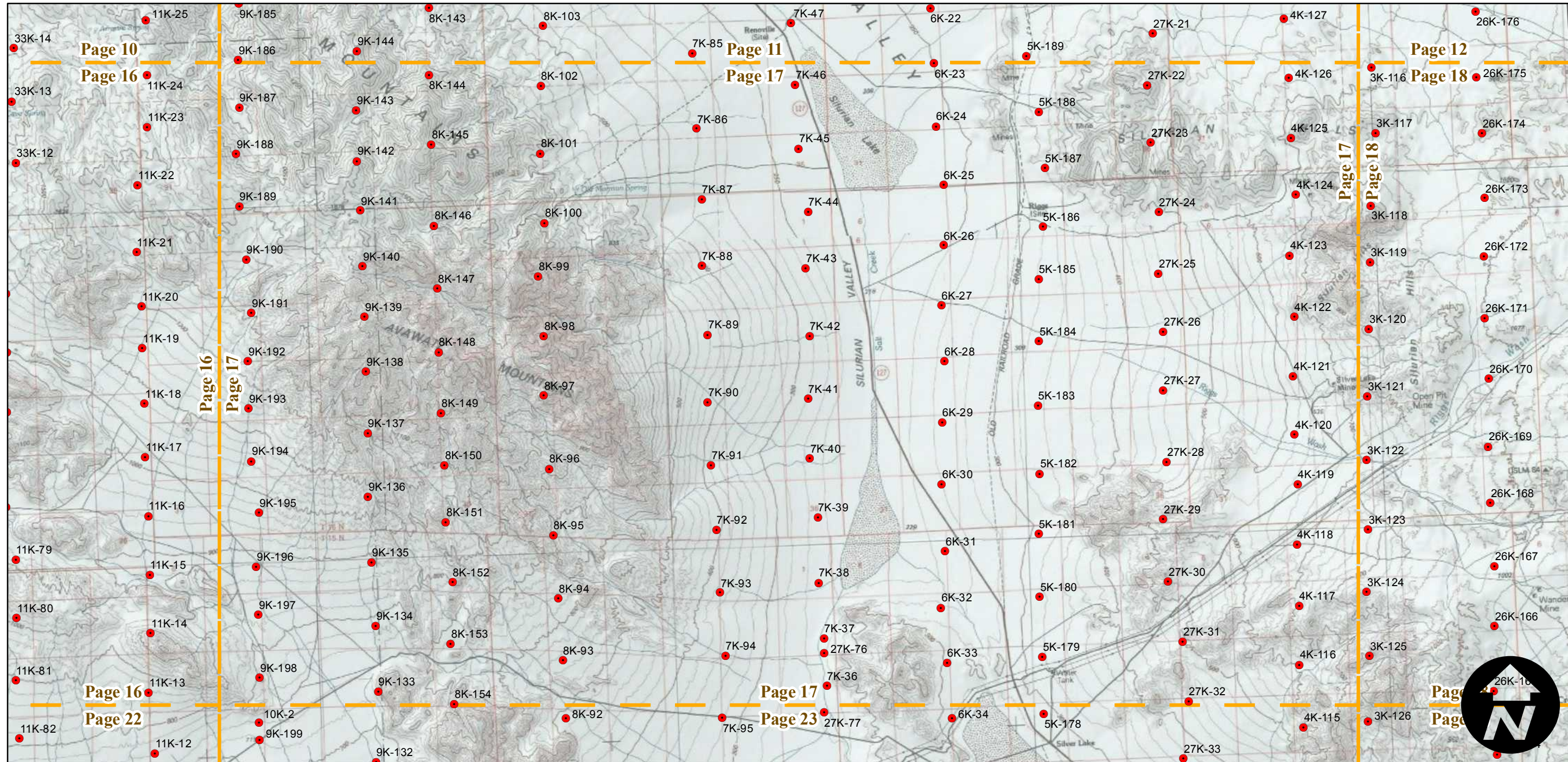
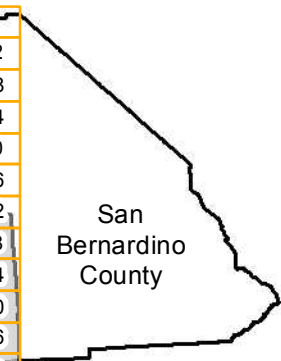
Complete Metadata:  
<http://www.library.ucsb.edu/mil/aerial-photography-tools>

Note: Frames 36K-33, 40K-45, 42K-121, 42K-122 not shown on index.

- MIL owns frame
- MIL does not own frame

## FLIGHT LOCATION


1	2	3	4	5	6
7	8	9	10	11	12
13	14	15	16	17	18
19	20	21	22	23	24
25	26	27	28	29	30
31	32	33	34	35	36
37	38	39	40	41	42
43	44	45	46	47	48
49	50	51	52	53	54
55	56	57	58	59	60
61	62	63	64	65	66
67	68	69	70	71	72
73					



0 2.5 5 10 Miles

Index to Aerial Photography  
 Page 17 of 73

Scale of this index: 1:115,000



# AXL-1953B

Counties: San Bernardino  
 Flight date(s): 10-22-1952 to 3-8-1953  
 Scale: 1:20,000  
 Overlap: 60%

Complete Metadata:  
<http://www.library.ucsb.edu/mil/aerial-photography-tools>

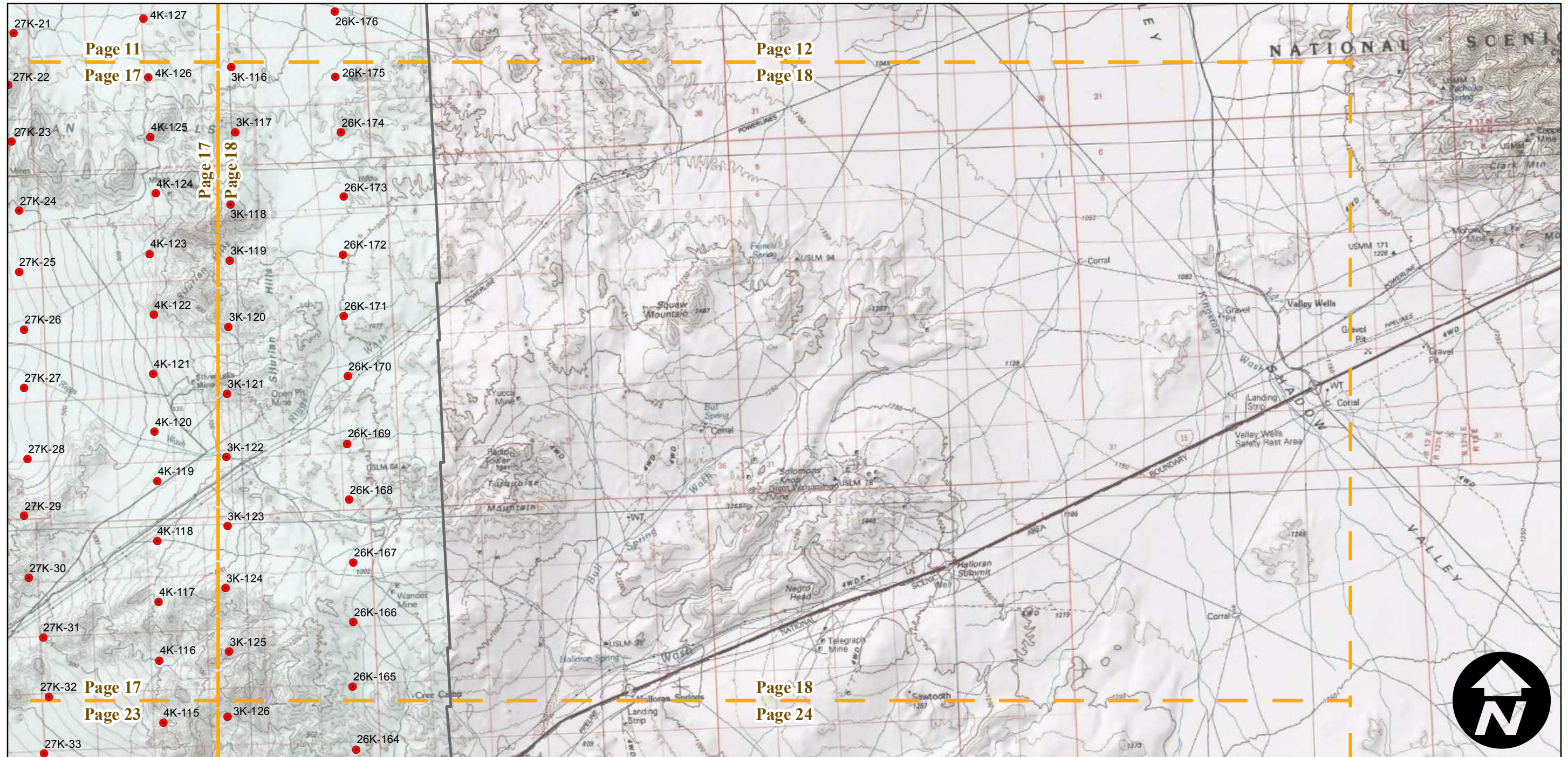
Note: Frames 36K-33, 40K-45, 42K-121, 42K-122 not shown on index.

- MIL owns frame
- MIL does not own frame

## FLIGHT LOCATION

1	2	3	4	5	6
7	8	9	10	11	12
13	14	15	16	17	18
19	20	21	22	23	24
25	26	27	28	29	30
31	32	33	34	35	36
37	38	39	40	41	42
43	44	45	46	47	48
49	50	51	52	53	54
55	56	57	58	59	60
61	62	63	64	65	66
67	68	69	70	71	72
73					

San Bernardino County



# AXL-1953B

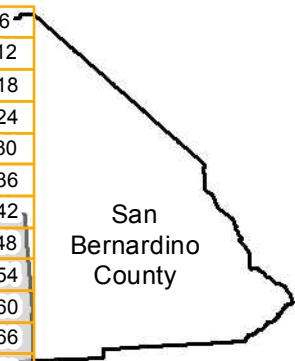
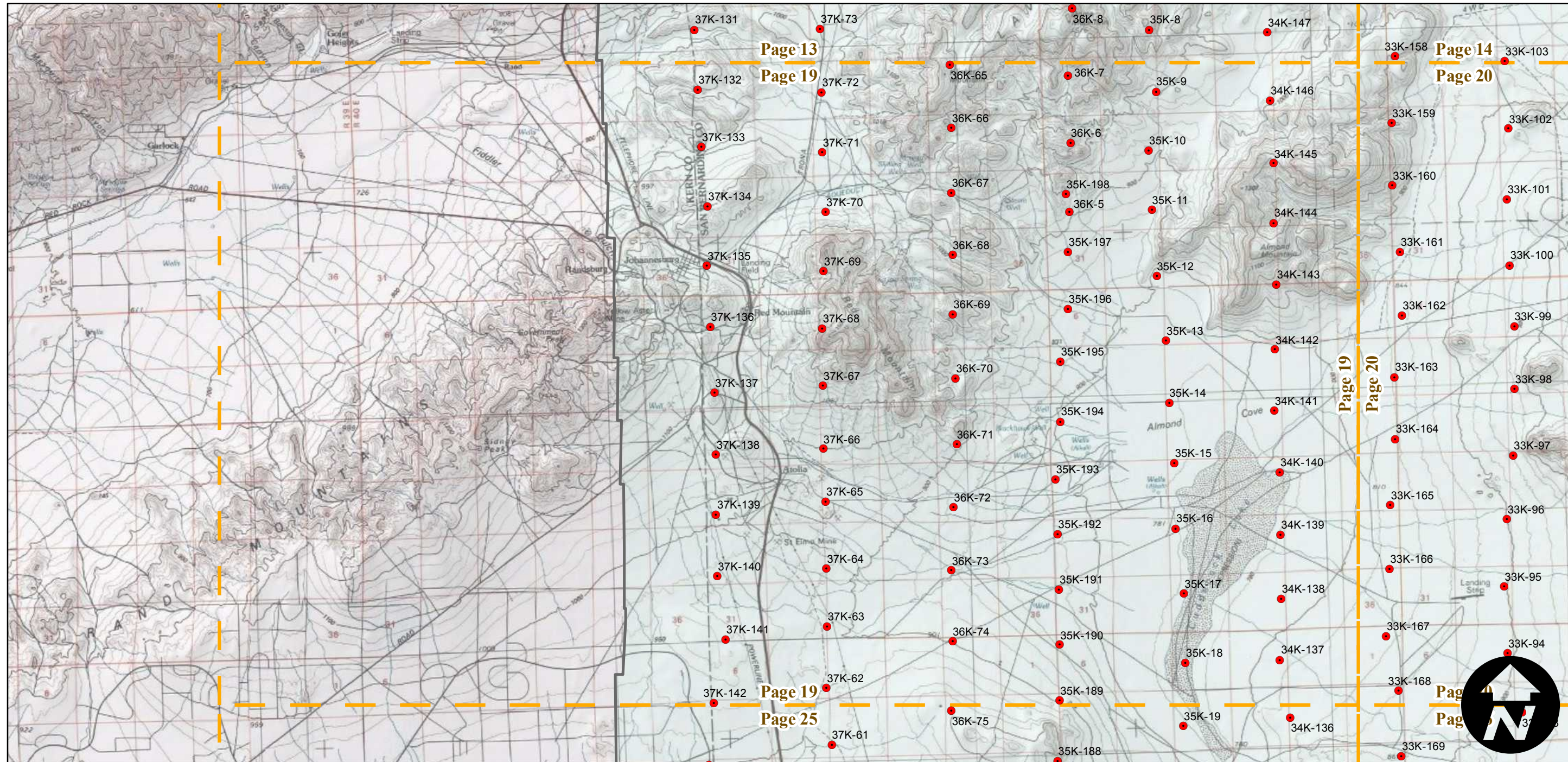
Counties: San Bernardino  
 Flight date(s): 10-22-1952 to 3-8-1953  
 Scale: 1:20,000  
 Overlap: 60%

Complete Metadata:  
<http://www.library.ucsb.edu/mil/aerial-photography-tools>

Note: Frames 36K-33, 40K-45, 42K-121, 42K-122 not shown on index.

- MIL owns frame
- MIL does not own frame

FLIGHT LOCATION					
1	2	3	4	5	6
7	8	9	10	11	12
13	14	15	16	17	18
19	20	21	22	23	24
25	26	27	28	29	30
31	32	33	34	35	36
37	38	39	40	41	42
43	44	45	46	47	48
49	50	51	52	53	54
55	56	57	58	59	60
61	62	63	64	65	66
67	68	69	70	71	72
73					

# AXL-1953B

Counties: San Bernardino  
 Flight date(s): 10-22-1952 to 3-8-1953  
 Scale: 1:20,000  
 Overlap: 60%

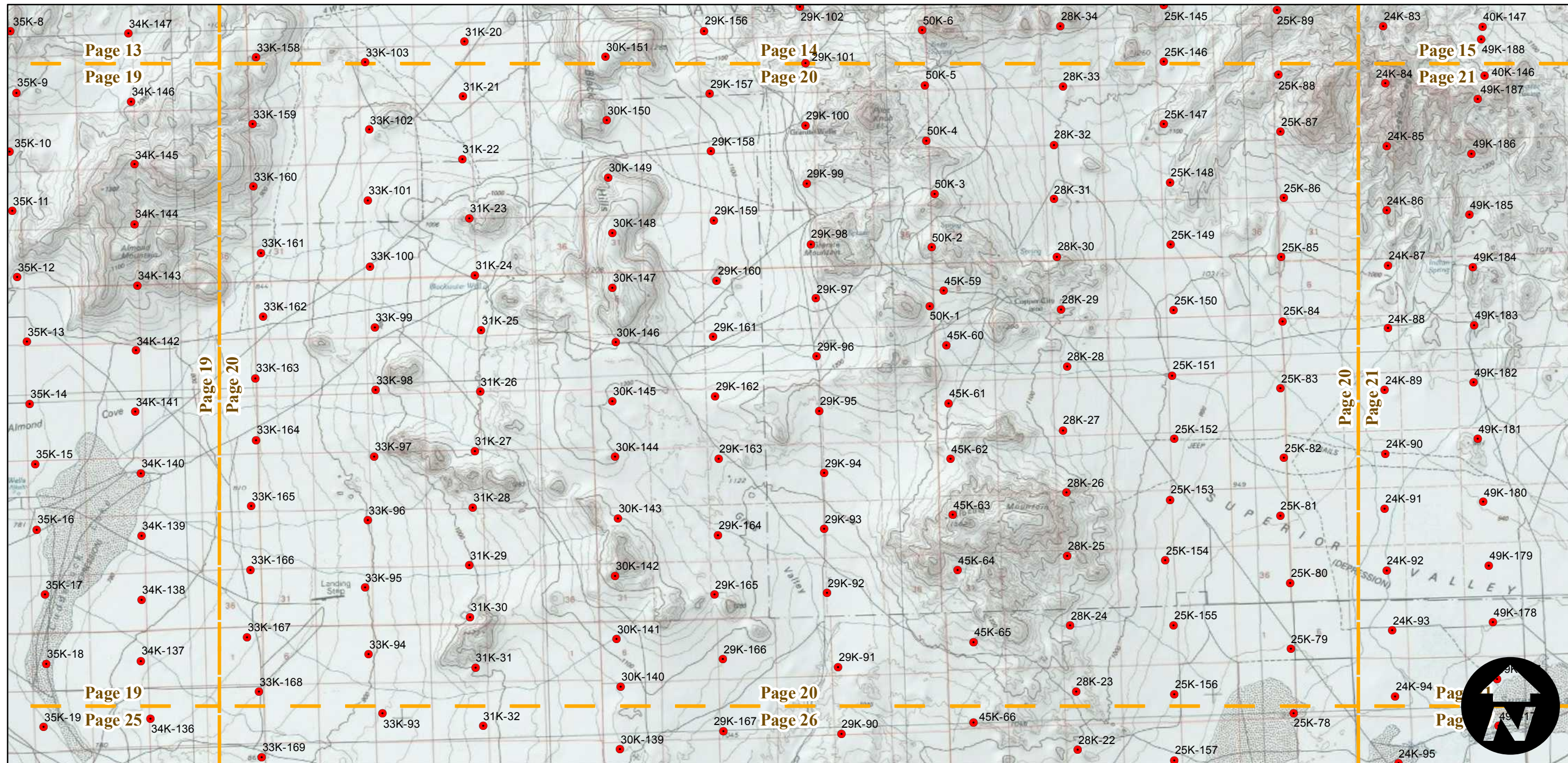
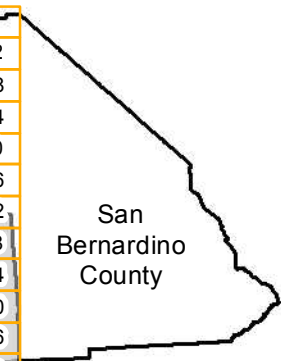
Complete Metadata:  
<http://www.library.ucsb.edu/mil/aerial-photography-tools>

Note: Frames 36K-33, 40K-45, 42K-121, 42K-122 not shown on index.

- MIL owns frame
- MIL does not own frame

## FLIGHT LOCATION

1	2	3	4	5	6
7	8	9	10	11	12
13	14	15	16	17	18
19	20	21	22	23	24
25	26	27	28	29	30
31	32	33	34	35	36
37	38	39	40	41	42
43	44	45	46	47	48
49	50	51	52	53	54
55	56	57	58	59	60
61	62	63	64	65	66
67	68	69	70	71	72
73					



0 2.5 5 10 Miles

Index to Aerial Photography  
 Page 20 of 73

Scale of this index: 1:115,000



# AXL-1953B

Counties: San Bernardino  
 Flight date(s): 10-22-1952 to 3-8-1953  
 Scale: 1:20,000  
 Overlap: 60%

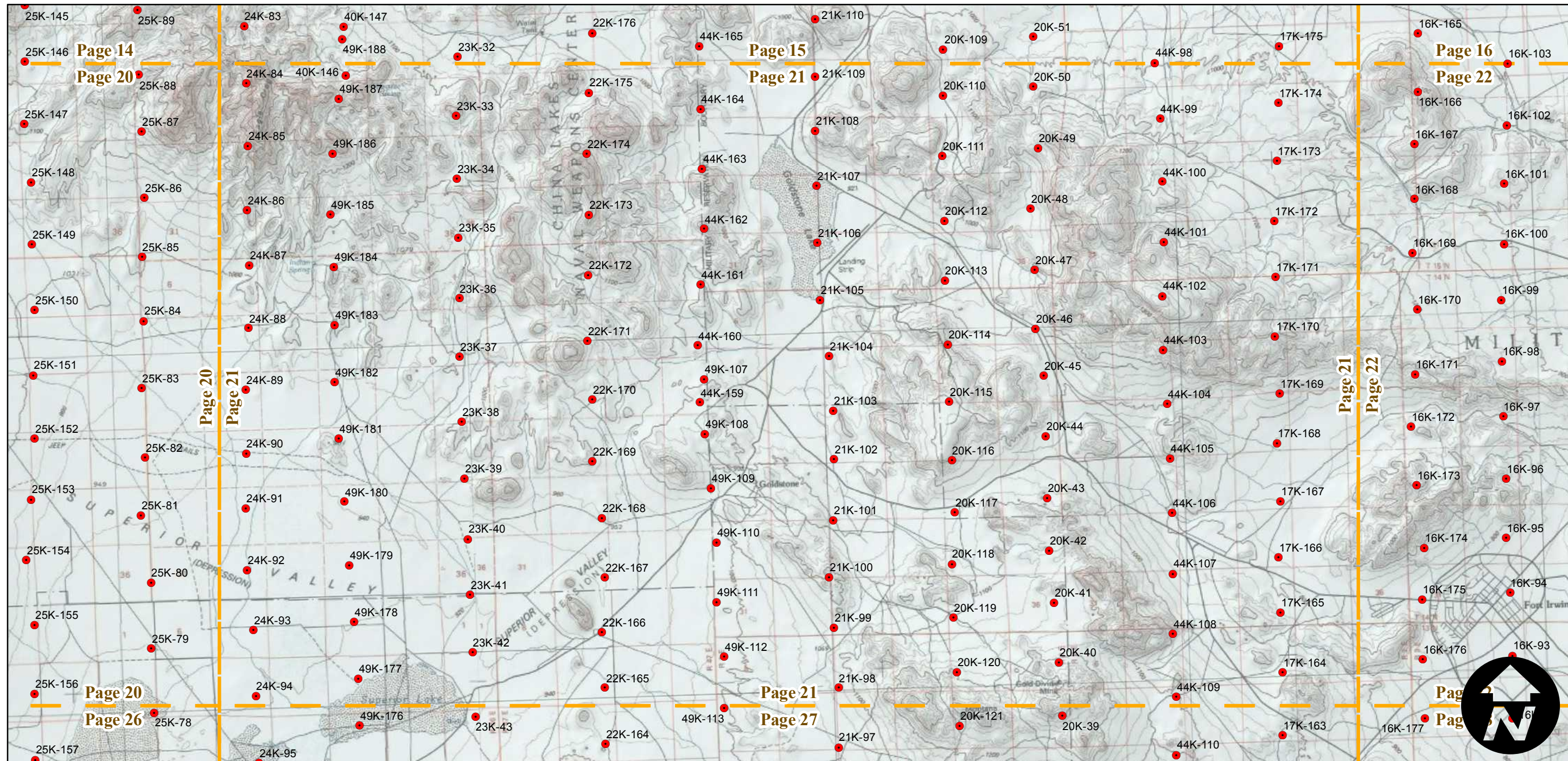
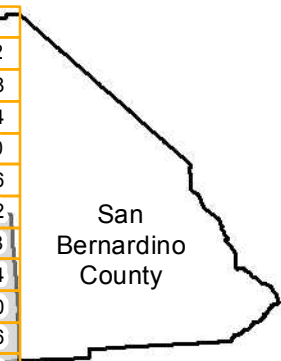
Complete Metadata:  
<http://www.library.ucsb.edu/mil/aerial-photography-tools>

Note: Frames 36K-33, 40K-45, 42K-121, 42K-122 not shown on index.

- MIL owns frame
- MIL does not own frame

## FLIGHT LOCATION

1	2	3	4	5	6
7	8	9	10	11	12
13	14	15	16	17	18
19	20	21	22	23	24
25	26	27	28	29	30
31	32	33	34	35	36
37	38	39	40	41	42
43	44	45	46	47	48
49	50	51	52	53	54
55	56	57	58	59	60
61	62	63	64	65	66
67	68	69	70	71	72
73					



0 2.5 5 10 Miles

Index to Aerial Photography  
 Page 21 of 73

Scale of this index: 1:115,000



# AXL-1953B

Counties: San Bernardino  
 Flight date(s): 10-22-1952 to 3-8-1953  
 Scale: 1:20,000  
 Overlap: 60%

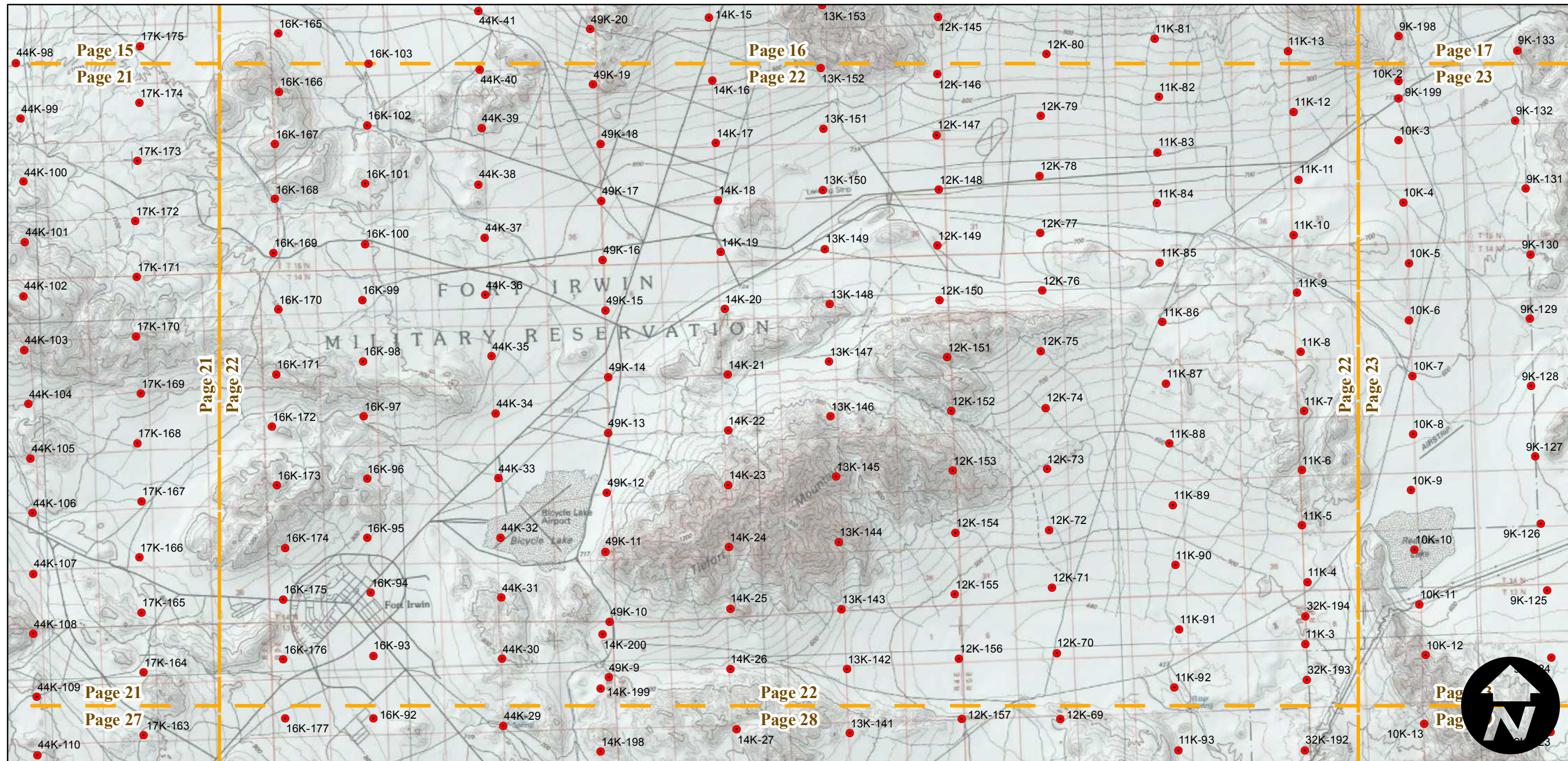
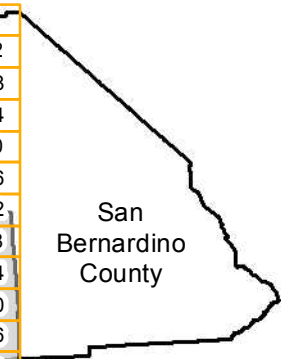
Complete Metadata:  
<http://www.library.ucsb.edu/mil/aerial-photography-tools>

Note: Frames 36K-33, 40K-45, 42K-121, 42K-122 not shown on index.

- MIL owns frame
- MIL does not own frame

## FLIGHT LOCATION

1	2	3	4	5	6
7	8	9	10	11	12
13	14	15	16	17	18
19	20	21	22	23	24
25	26	27	28	29	30
31	32	33	34	35	36
37	38	39	40	41	42
43	44	45	46	47	48
49	50	51	52	53	54
55	56	57	58	59	60
61	62	63	64	65	66
67	68	69	70	71	72
73					



0 2.5 5 10 Miles

Index to Aerial Photography  
 Page 22 of 73

Scale of this index: 1:115,000

# AXL-1953B

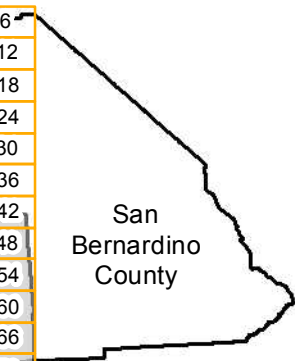
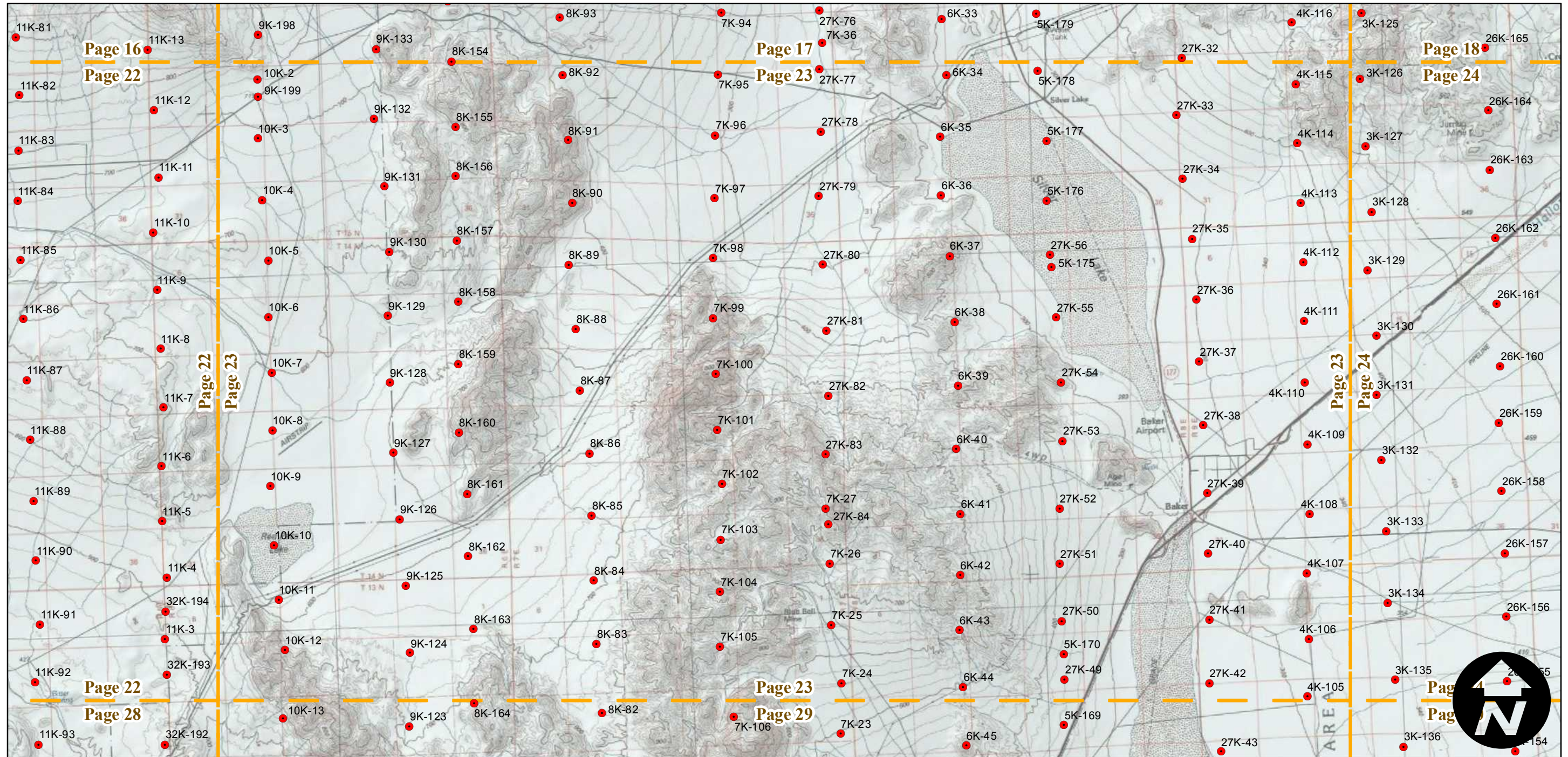
Counties: San Bernardino  
 Flight date(s): 10-22-1952 to 3-8-1953  
 Scale: 1:20,000  
 Overlap: 60%

Complete Metadata:  
<http://www.library.ucsb.edu/mil/aerial-photography-tools>

Note: Frames 36K-33, 40K-45, 42K-121, 42K-122 not shown on index.

- MIL owns frame
- MIL does not own frame

FLIGHT LOCATION					
1	2	3	4	5	6
7	8	9	10	11	12
13	14	15	16	17	18
19	20	21	22	23	24
25	26	27	28	29	30
31	32	33	34	35	36
37	38	39	40	41	42
43	44	45	46	47	48
49	50	51	52	53	54
55	56	57	58	59	60
61	62	63	64	65	66
67	68	69	70	71	72
73					

0 2.5 5 10 Miles

Index to Aerial Photography  
 Page 23 of 73

Scale of this index: 1:115,000



# AXL-1953B

Counties: San Bernardino  
 Flight date(s): 10-22-1952 to 3-8-1953  
 Scale: 1:20,000  
 Overlap: 60%

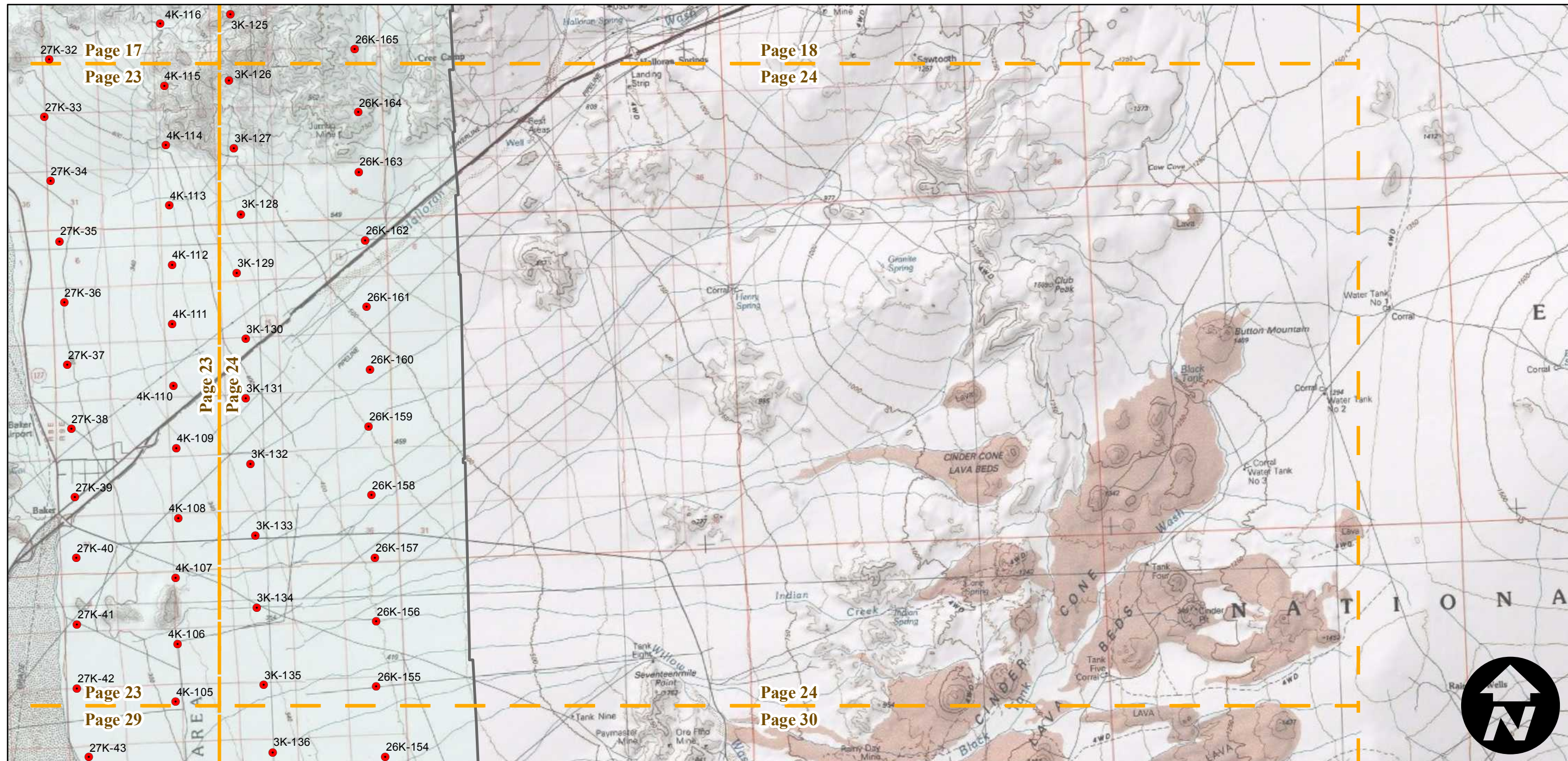
Complete Metadata:  
<http://www.library.ucsb.edu/mil/aerial-photography-tools>

Note: Frames 36K-33, 40K-45, 42K-121, 42K-122 not shown on index.

- MIL owns frame
- MIL does not own frame

## FLIGHT LOCATION

1	2	3	4	5	6
7	8	9	10	11	12
13	14	15	16	17	18
19	20	21	22	23	24
25	26	27	28	29	30
31	32	33	34	35	36
37	38	39	40	41	42
43	44	45	46	47	48
49	50	51	52	53	54
55	56	57	58	59	60
61	62	63	64	65	66
67	68	69	70	71	72
73					



# AXL-1953B

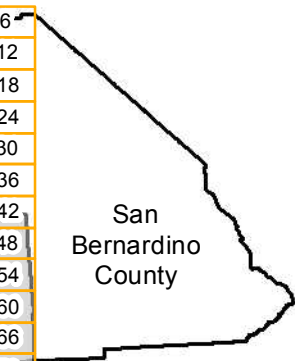
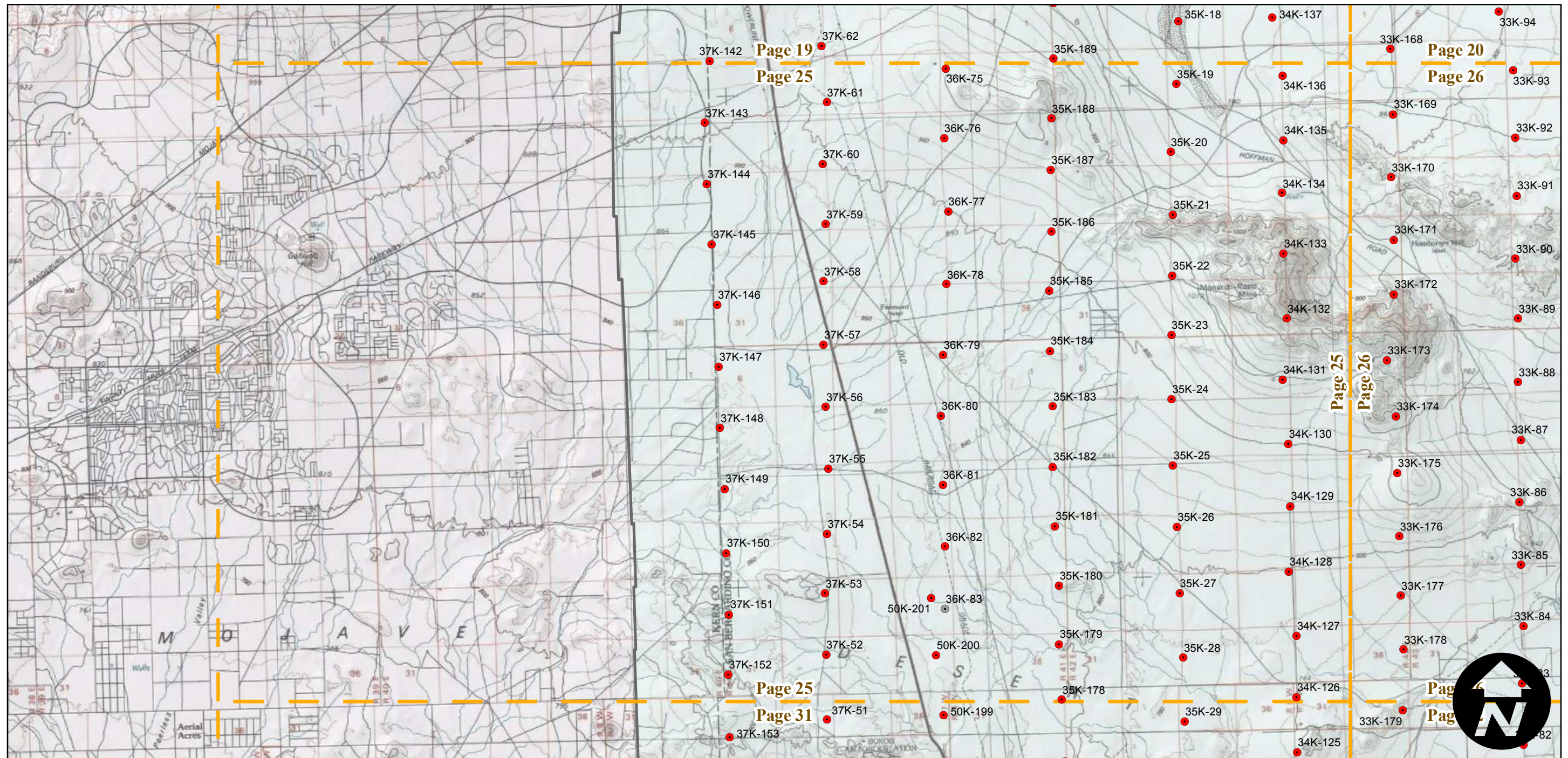
Counties: San Bernardino  
 Flight date(s): 10-22-1952 to 3-8-1953  
 Scale: 1:20,000  
 Overlap: 60%

Complete Metadata:  
<http://www.library.ucsb.edu/mil/aerial-photography-tools>

Note: Frames 36K-33, 40K-45, 42K-121, 42K-122 not shown on index.

- MIL owns frame
- MIL does not own frame

1	2	3	4	5	6
7	8	9	10	11	12
13	14	15	16	17	18
19	20	21	22	23	24
25	26	27	28	29	30
31	32	33	34	35	36
37	38	39	40	41	42
43	44	45	46	47	48
49	50	51	52	53	54
55	56	57	58	59	60
61	62	63	64	65	66
67	68	69	70	71	72
73					

0 2.5 5 10 Miles

Index to Aerial Photography  
 Page 25 of 73

Scale of this index: 1:115,000



# AXL-1953B

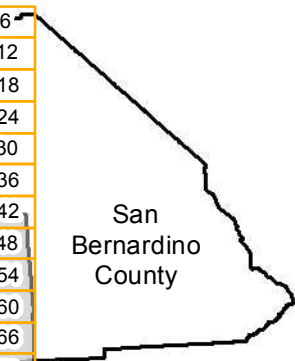
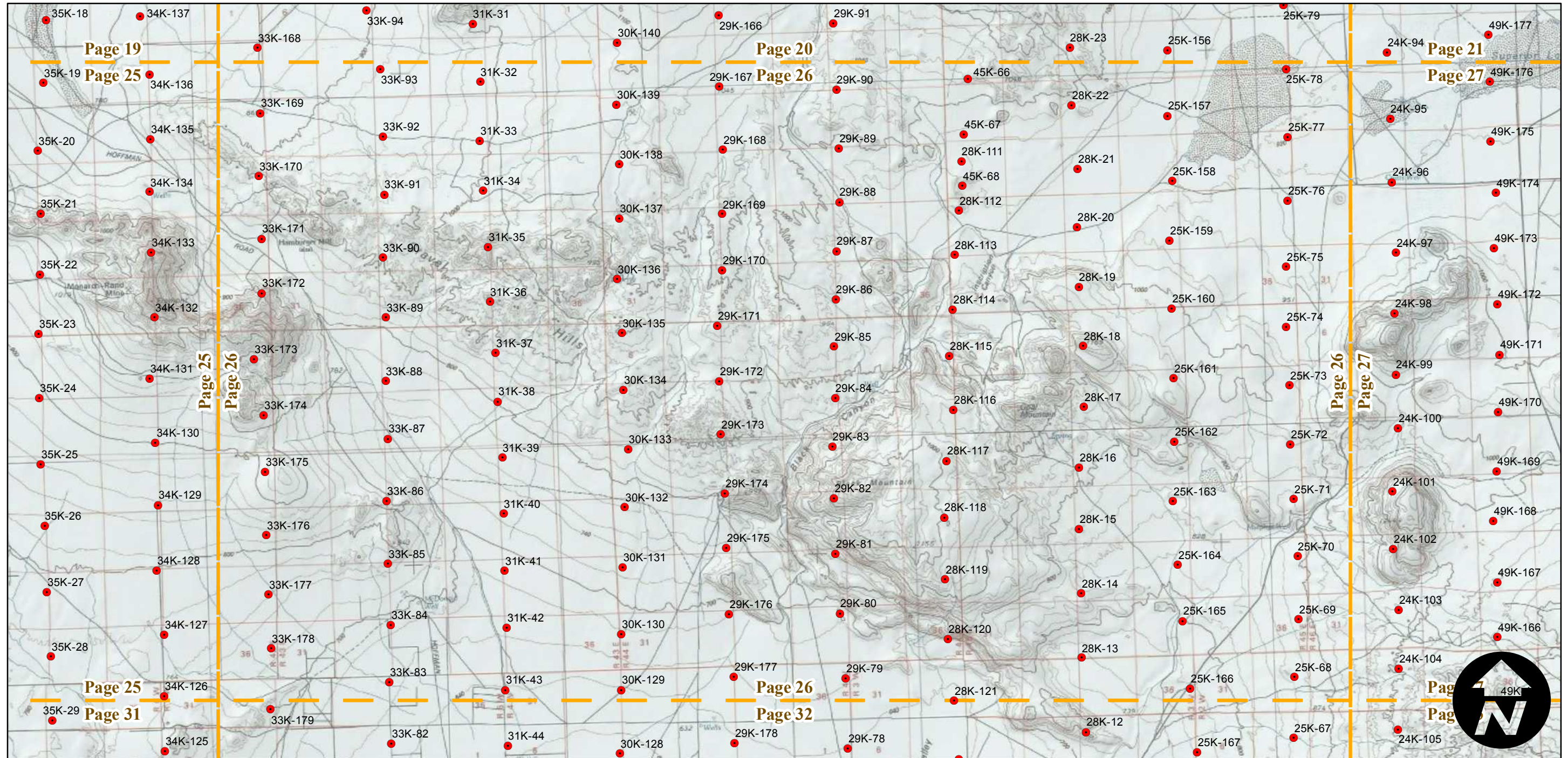
Counties: San Bernardino  
 Flight date(s): 10-22-1952 to 3-8-1953  
 Scale: 1:20,000  
 Overlap: 60%

Complete Metadata:  
<http://www.library.ucsb.edu/mil/aerial-photography-tools>

Note: Frames 36K-33, 40K-45, 42K-121, 42K-122 not shown on index.

- MIL owns frame
- MIL does not own frame

FLIGHT LOCATION					
1	2	3	4	5	6
7	8	9	10	11	12
13	14	15	16	17	18
19	20	21	22	23	24
25	26	27	28	29	30
31	32	33	34	35	36
37	38	39	40	41	42
43	44	45	46	47	48
49	50	51	52	53	54
55	56	57	58	59	60
61	62	63	64	65	66
67	68	69	70	71	72
73					

0 2.5 5 10 Miles

Index to Aerial Photography  
 Page 26 of 73

Scale of this index: 1:115,000

# AXL-1953B

Counties: San Bernardino  
 Flight date(s): 10-22-1952 to 3-8-1953  
 Scale: 1:20,000  
 Overlap: 60%

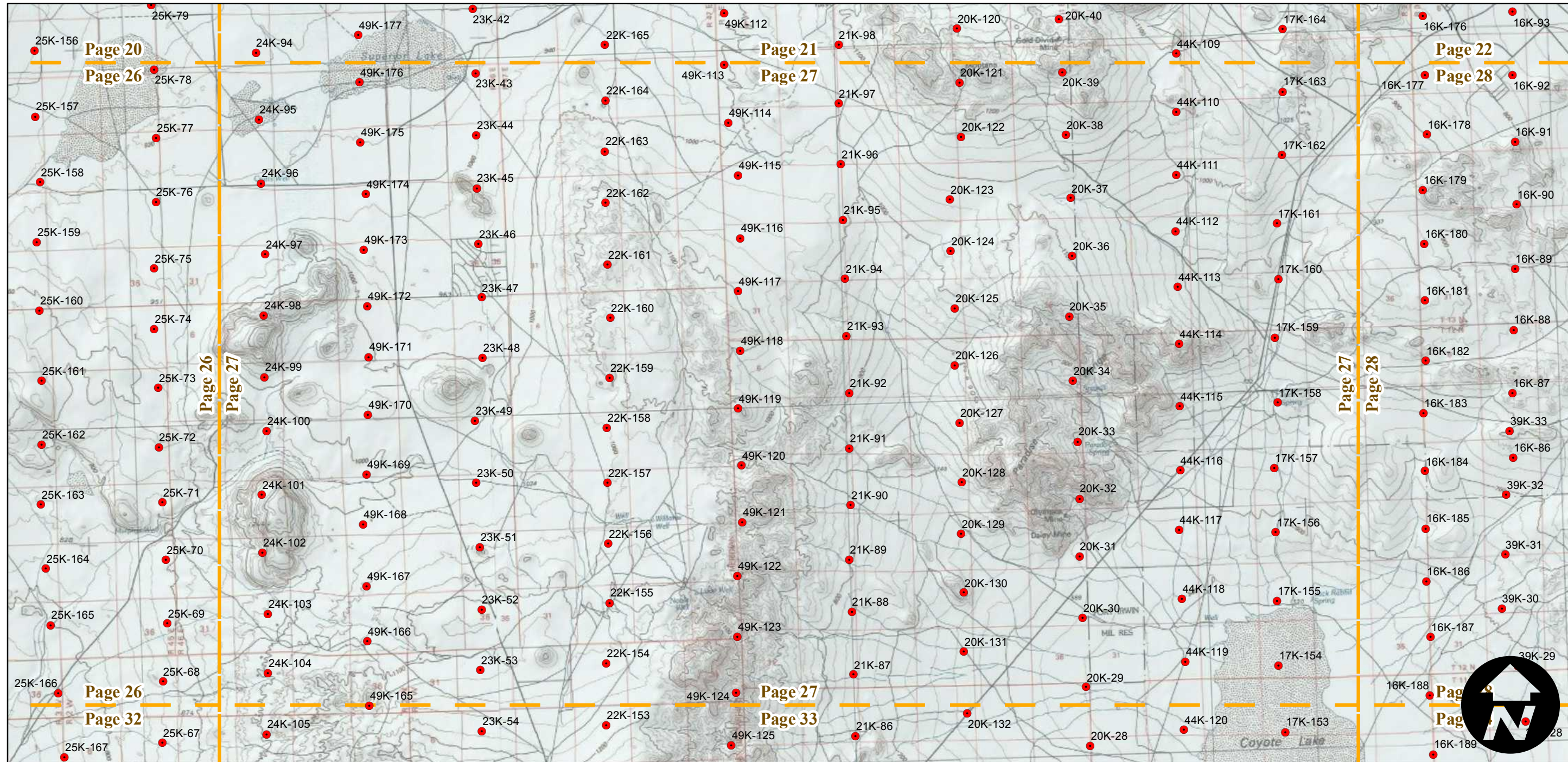
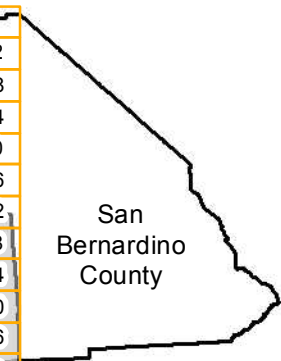
Complete Metadata:  
<http://www.library.ucsb.edu/mil/aerial-photography-tools>

Note: Frames 36K-33, 40K-45, 42K-121, 42K-122 not shown on index.

- MIL owns frame
- MIL does not own frame

## FLIGHT LOCATION

1	2	3	4	5	6
7	8	9	10	11	12
13	14	15	16	17	18
19	20	21	22	23	24
25	26	27	28	29	30
31	32	33	34	35	36
37	38	39	40	41	42
43	44	45	46	47	48
49	50	51	52	53	54
55	56	57	58	59	60
61	62	63	64	65	66
67	68	69	70	71	72
73					



0 2.5 5 10 Miles

Index to Aerial Photography  
 Page 27 of 73

Scale of this index: 1:115,000



# AXL-1953B

Counties: San Bernardino  
 Flight date(s): 10-22-1952 to 3-8-1953  
 Scale: 1:20,000  
 Overlap: 60%

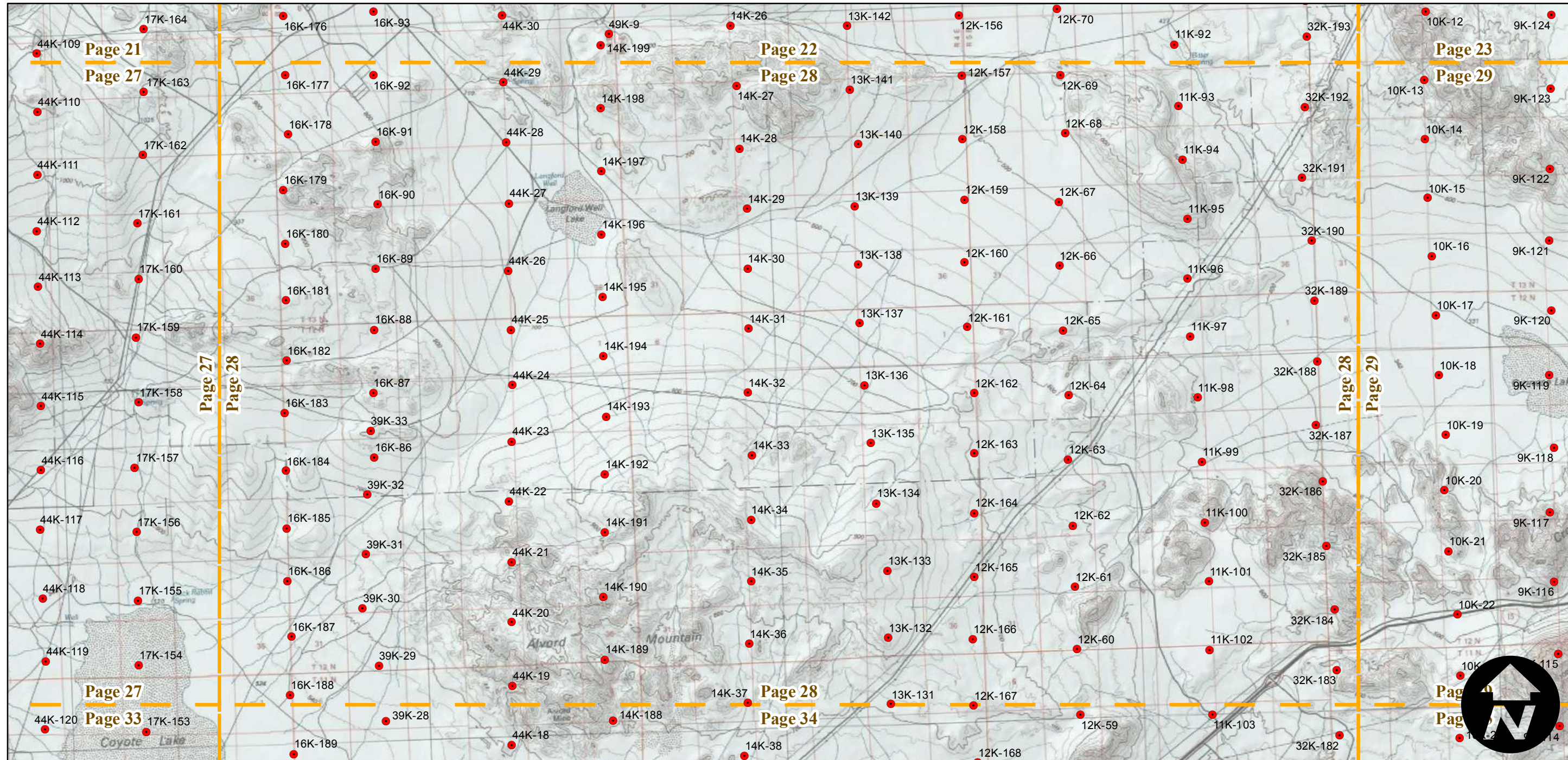
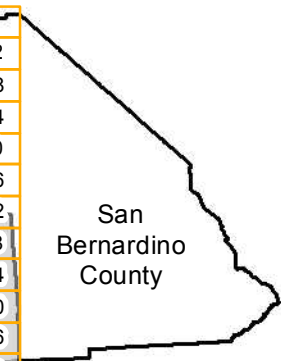
Complete Metadata:  
<http://www.library.ucsb.edu/mil/aerial-photography-tools>

Note: Frames 36K-33, 40K-45, 42K-121, 42K-122 not shown on index.

- MIL owns frame
- MIL does not own frame

## FLIGHT LOCATION

1	2	3	4	5	6
7	8	9	10	11	12
13	14	15	16	17	18
19	20	21	22	23	24
25	26	27	28	29	30
31	32	33	34	35	36
37	38	39	40	41	42
43	44	45	46	47	48
49	50	51	52	53	54
55	56	57	58	59	60
61	62	63	64	65	66
67	68	69	70	71	72
73					



# AXL-1953B

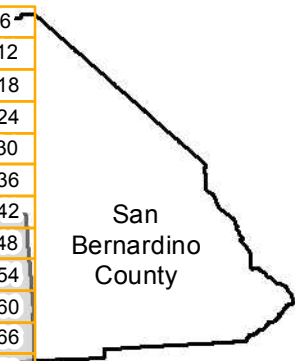

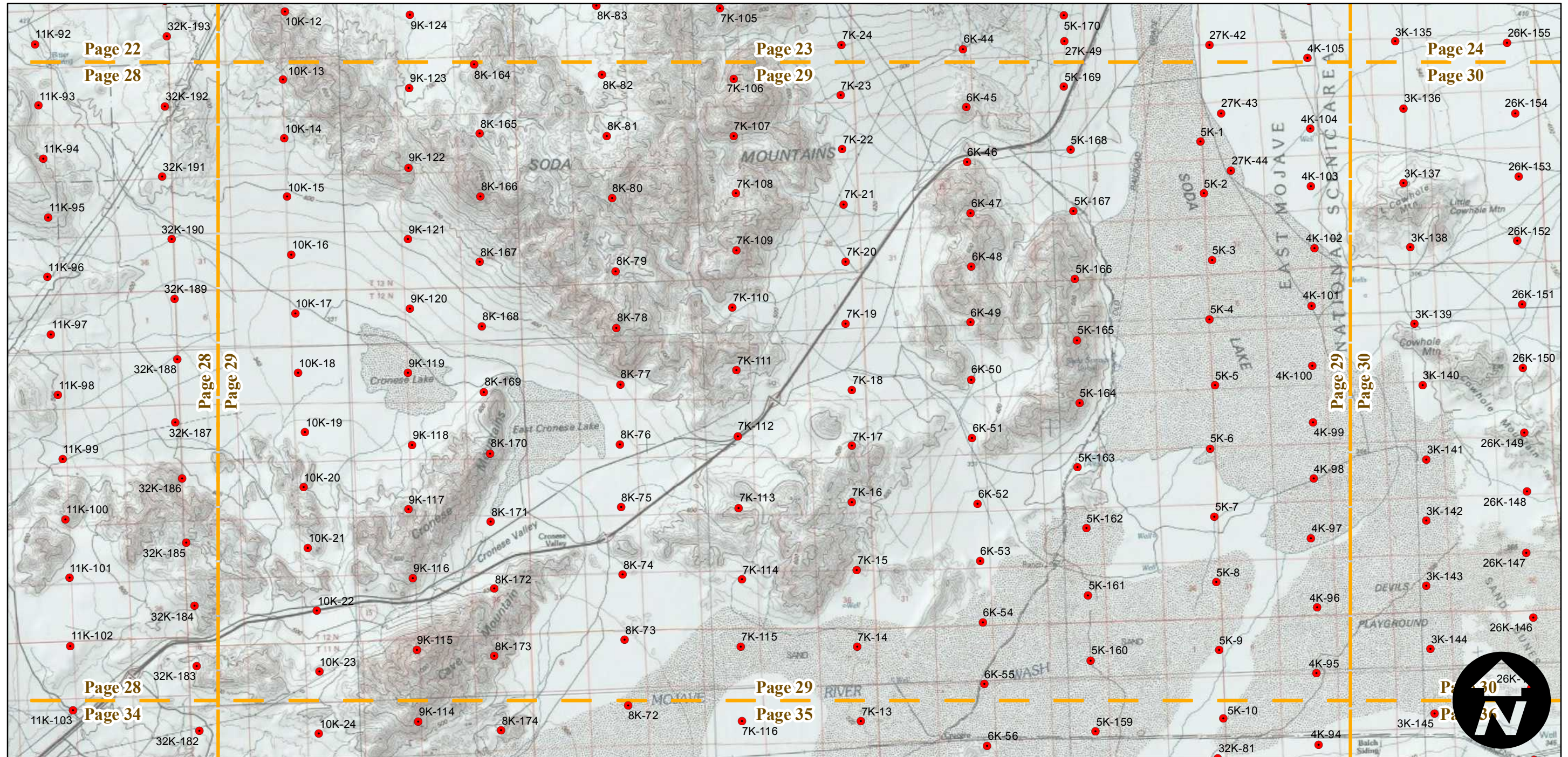
Counties: San Bernardino  
 Flight date(s): 10-22-1952 to 3-8-1953  
 Scale: 1:20,000  
 Overlap: 60%

Complete Metadata:  
<http://www.library.ucsb.edu/mil/aerial-photography-tools>

Note: Frames 36K-33, 40K-45, 42K-121, 42K-122 not shown on index.

- MIL owns frame
- MIL does not own frame

FLIGHT LOCATION					
1	2	3	4	5	6
7	8	9	10	11	12
13	14	15	16	17	18
19	20	21	22	23	24
25	26	27	28	29	30
31	32	33	34	35	36
37	38	39	40	41	42
43	44	45	46	47	48
49	50	51	52	53	54
55	56	57	58	59	60
61	62	63	64	65	66
67	68	69	70	71	72
73					

Index to Aerial Photography  
 Page 29 of 73

Scale of this index: 1:115,000



# AXL-1953B

Counties: San Bernardino  
 Flight date(s): 10-22-1952 to 3-8-1953  
 Scale: 1:20,000  
 Overlap: 60%

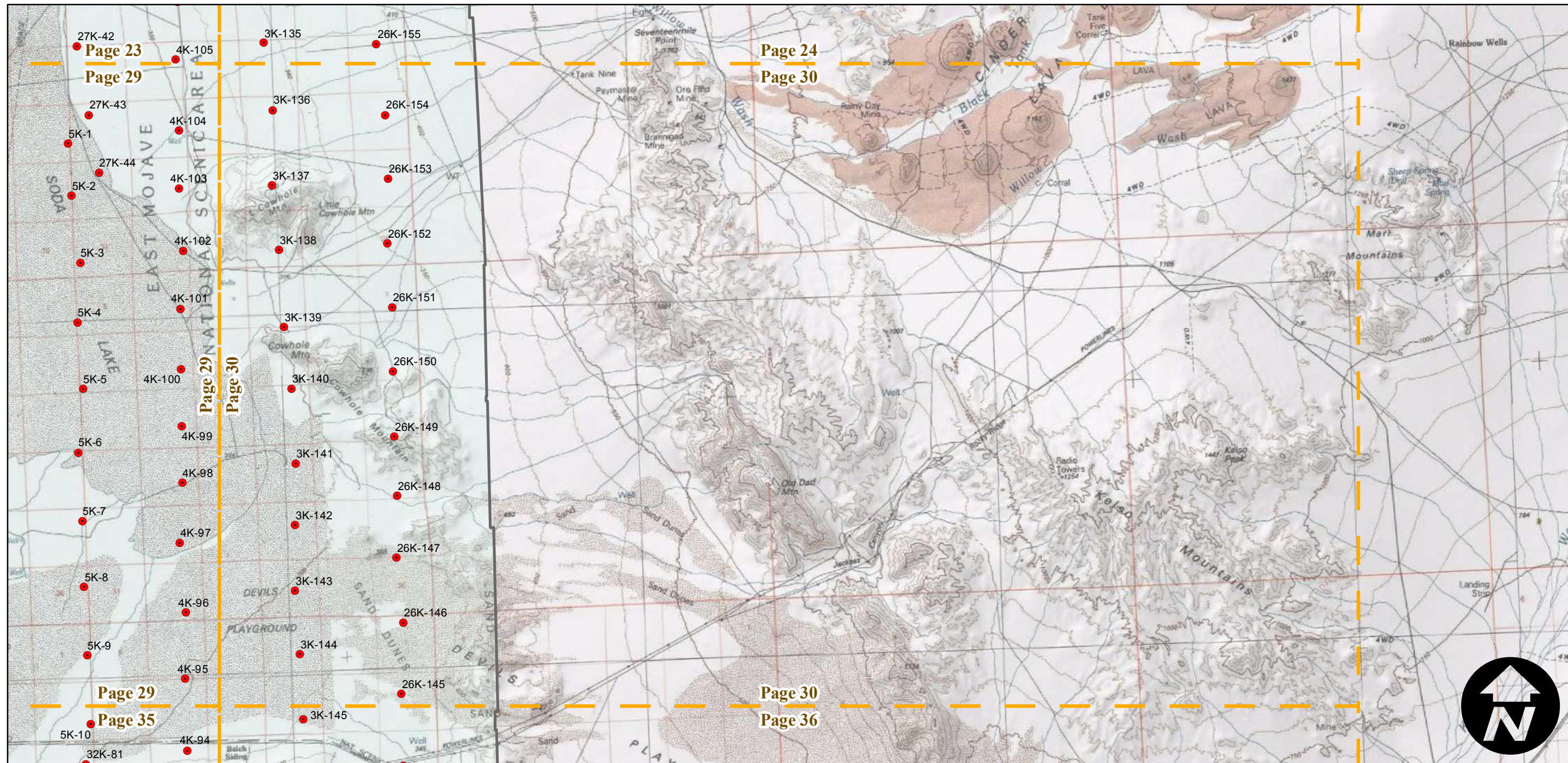
Complete Metadata:  
<http://www.library.ucsb.edu/mil/aerial-photography-tools>

Note: Frames 36K-33, 40K-45, 42K-121, 42K-122 not shown on index.

- MIL owns frame
- MIL does not own frame

## FLIGHT LOCATION

1	2	3	4	5	6
7	8	9	10	11	12
13	14	15	16	17	18
19	20	21	22	23	24
25	26	27	28	29	30
31	32	33	34	35	36
37	38	39	40	41	42
43	44	45	46	47	48
49	50	51	52	53	54
55	56	57	58	59	60
61	62	63	64	65	66
67	68	69	70	71	72
73					



# AXL-1953B

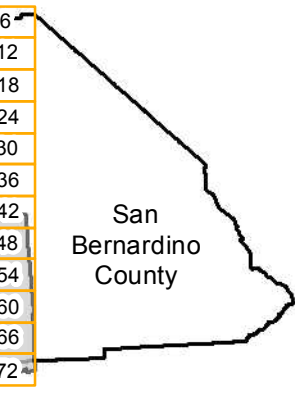
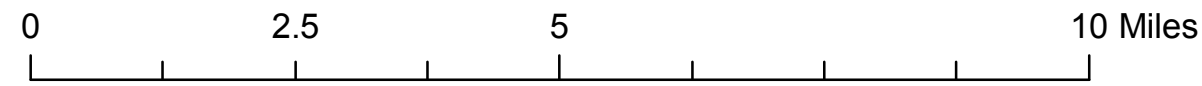
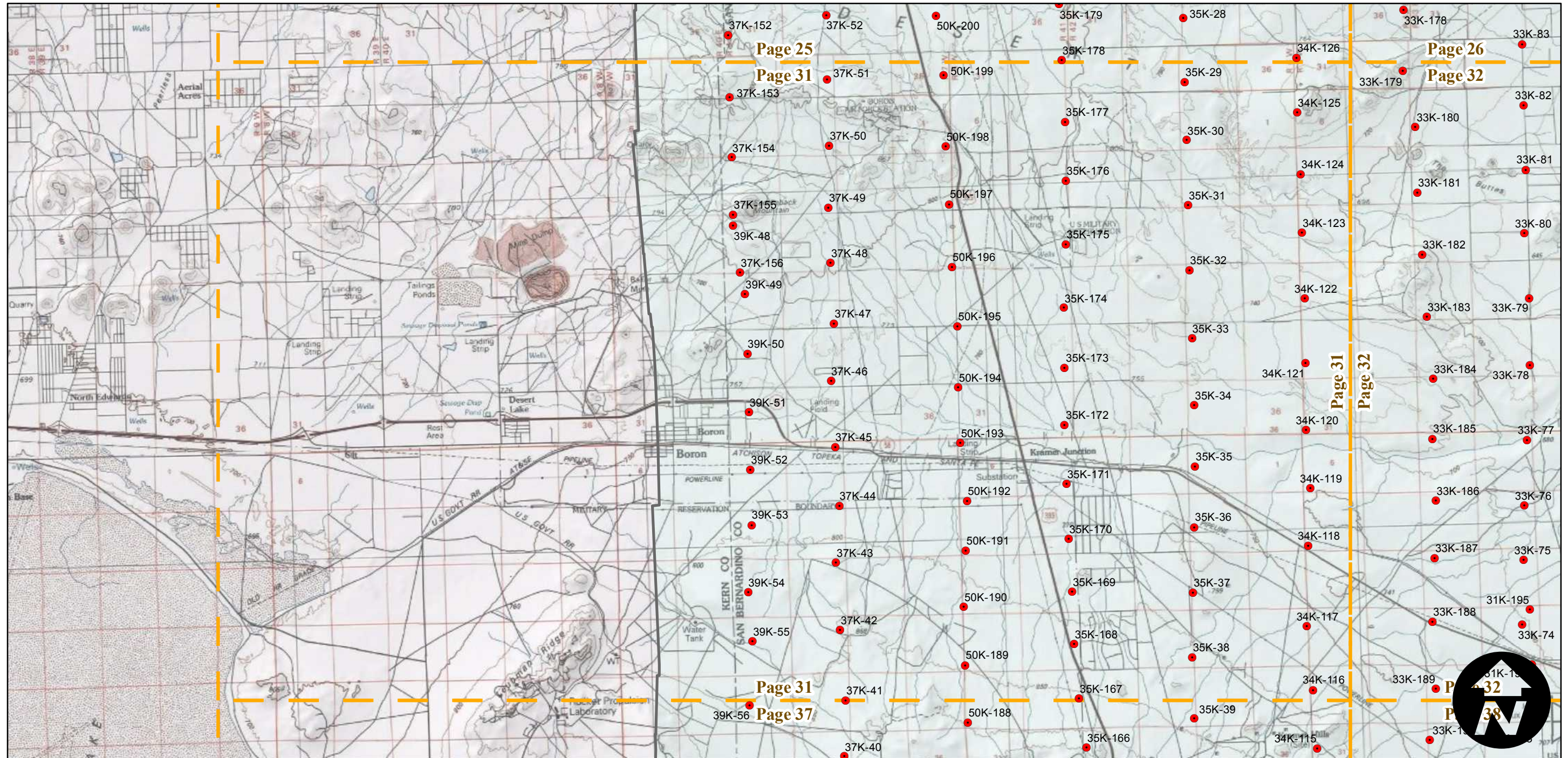
Counties: San Bernardino  
 Flight date(s): 10-22-1952 to 3-8-1953  
 Scale: 1:20,000  
 Overlap: 60%

Complete Metadata:  
<http://www.library.ucsb.edu/mil/aerial-photography-tools>

Note: Frames 36K-33, 40K-45, 42K-121, 42K-122 not shown on index.

- MIL owns frame
- MIL does not own frame

FLIGHT LOCATION					
1	2	3	4	5	6
7	8	9	10	11	12
13	14	15	16	17	18
19	20	21	22	23	24
25	26	27	28	29	30
31	32	33	34	35	36
37	38	39	40	41	42
43	44	45	46	47	48
49	50	51	52	53	54
55	56	57	58	59	60
61	62	63	64	65	66
67	68	69	70	71	72
73					



# AXL-1953B

Counties: San Bernardino  
 Flight date(s): 10-22-1952 to 3-8-1953  
 Scale: 1:20,000  
 Overlap: 60%

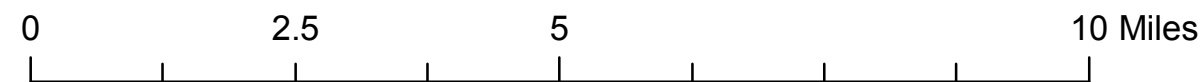
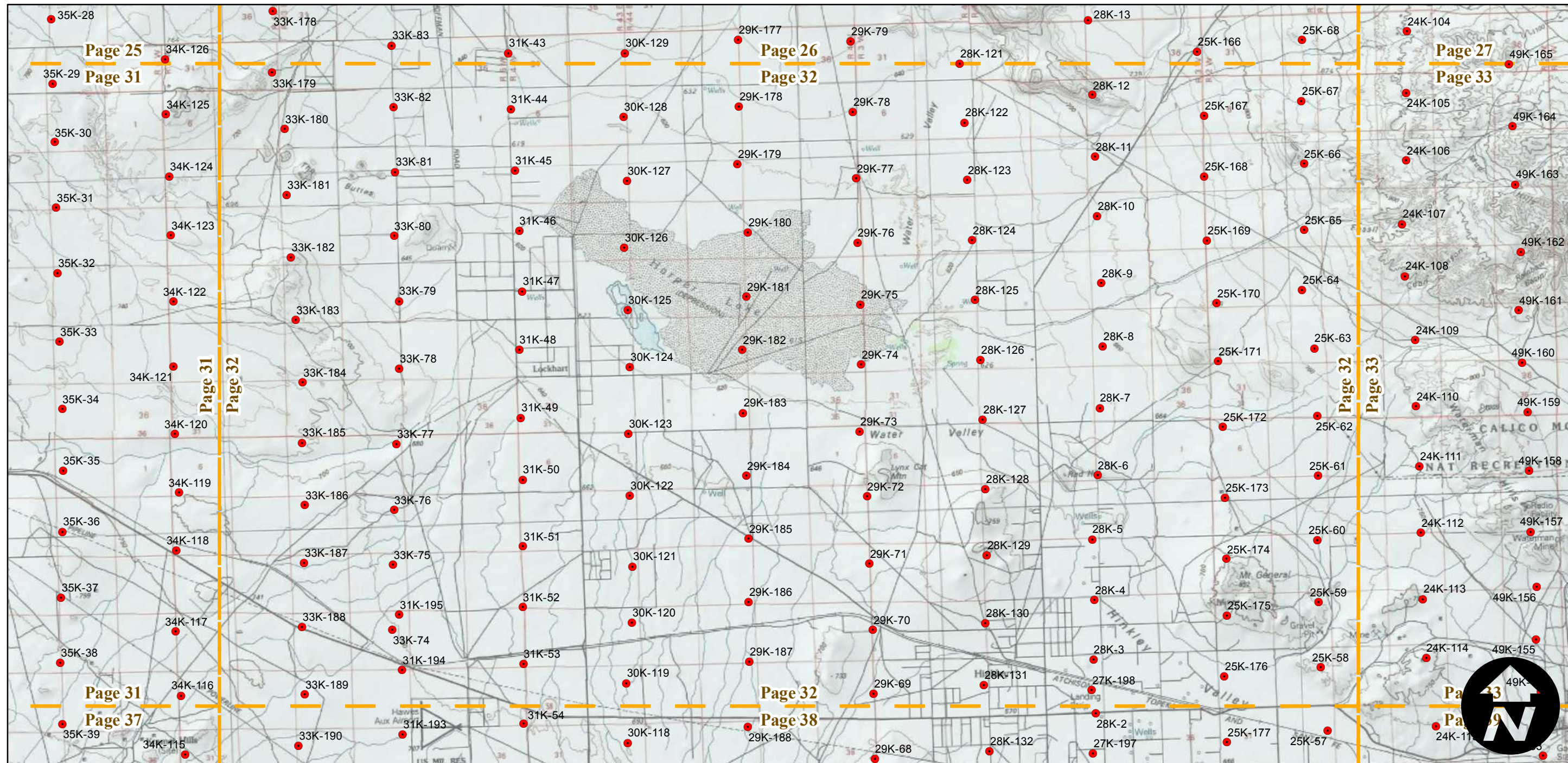
Complete Metadata:  
<http://www.library.ucsb.edu/mil/aerial-photography-tools>

Note: Frames 36K-33, 40K-45, 42K-121, 42K-122 not shown on index.

- MIL owns frame
- MIL does not own frame

## FLIGHT LOCATION

1	2	3	4	5	6
7	8	9	10	11	12
13	14	15	16	17	18
19	20	21	22	23	24
25	26	27	28	29	30
31	32	33	34	35	36
37	38	39	40	41	42
43	44	45	46	47	48
49	50	51	52	53	54
55	56	57	58	59	60
61	62	63	64	65	66
67	68	69	70	71	72
73					



Index to Aerial Photography  
 Page 32 of 73

Scale of this index: 1:115,000



# AXL-1953B

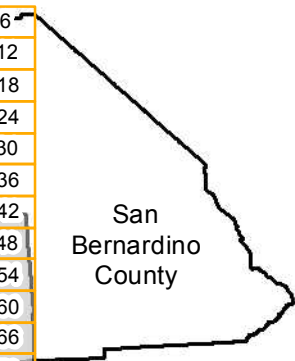

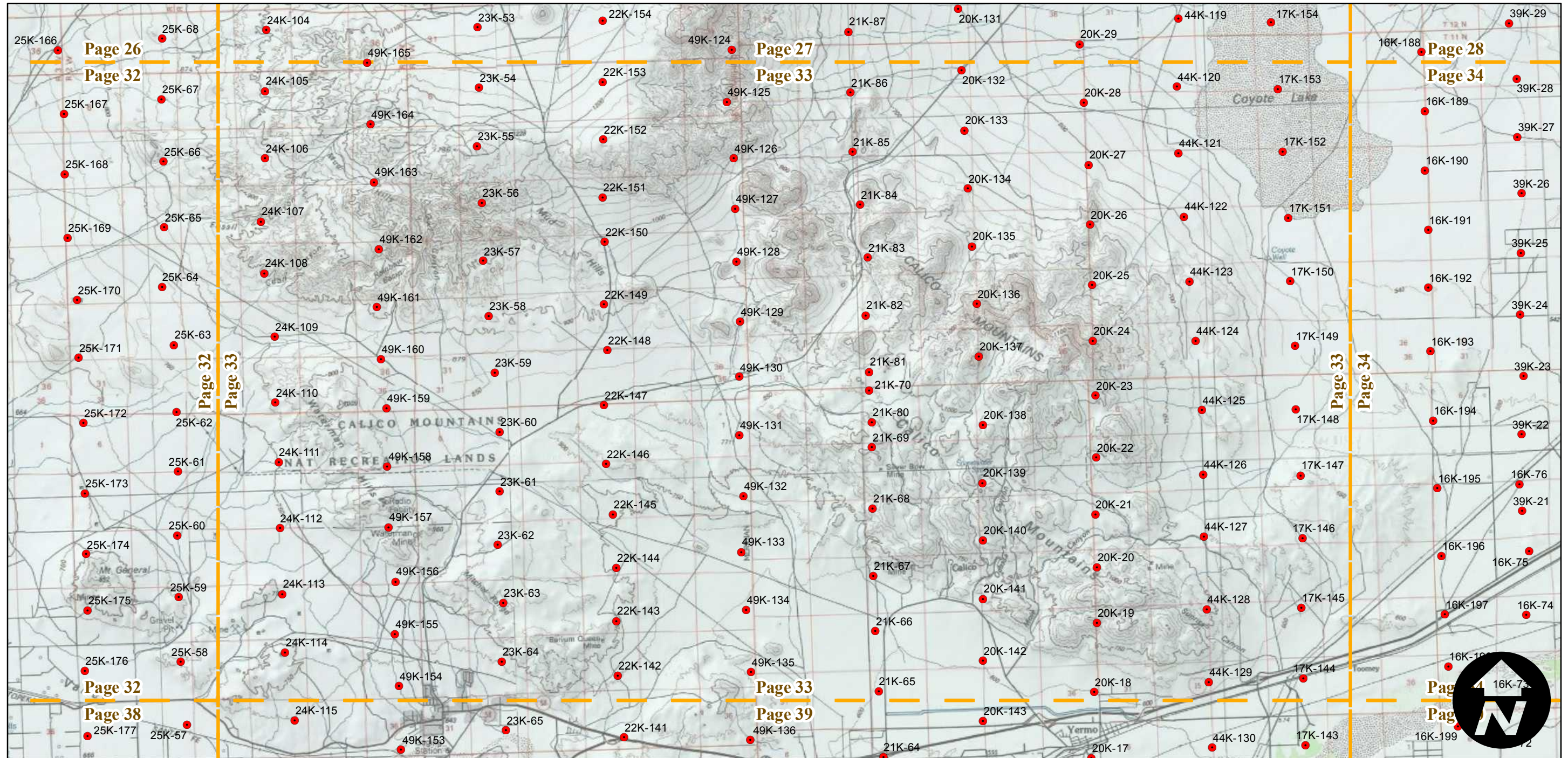
Counties: San Bernardino  
 Flight date(s): 10-22-1952 to 3-8-1953  
 Scale: 1:20,000  
 Overlap: 60%

Complete Metadata:  
<http://www.library.ucsb.edu/mil/aerial-photography-tools>

Note: Frames 36K-33, 40K-45, 42K-121, 42K-122 not shown on index.

- MIL owns frame
- MIL does not own frame

FLIGHT LOCATION					
1	2	3	4	5	6
7	8	9	10	11	12
13	14	15	16	17	18
19	20	21	22	23	24
25	26	27	28	29	30
31	32	33	34	35	36
37	38	39	40	41	42
43	44	45	46	47	48
49	50	51	52	53	54
55	56	57	58	59	60
61	62	63	64	65	66
67	68	69	70	71	72
73					

# AXL-1953B

Counties: San Bernardino  
 Flight date(s): 10-22-1952 to 3-8-1953  
 Scale: 1:20,000  
 Overlap: 60%

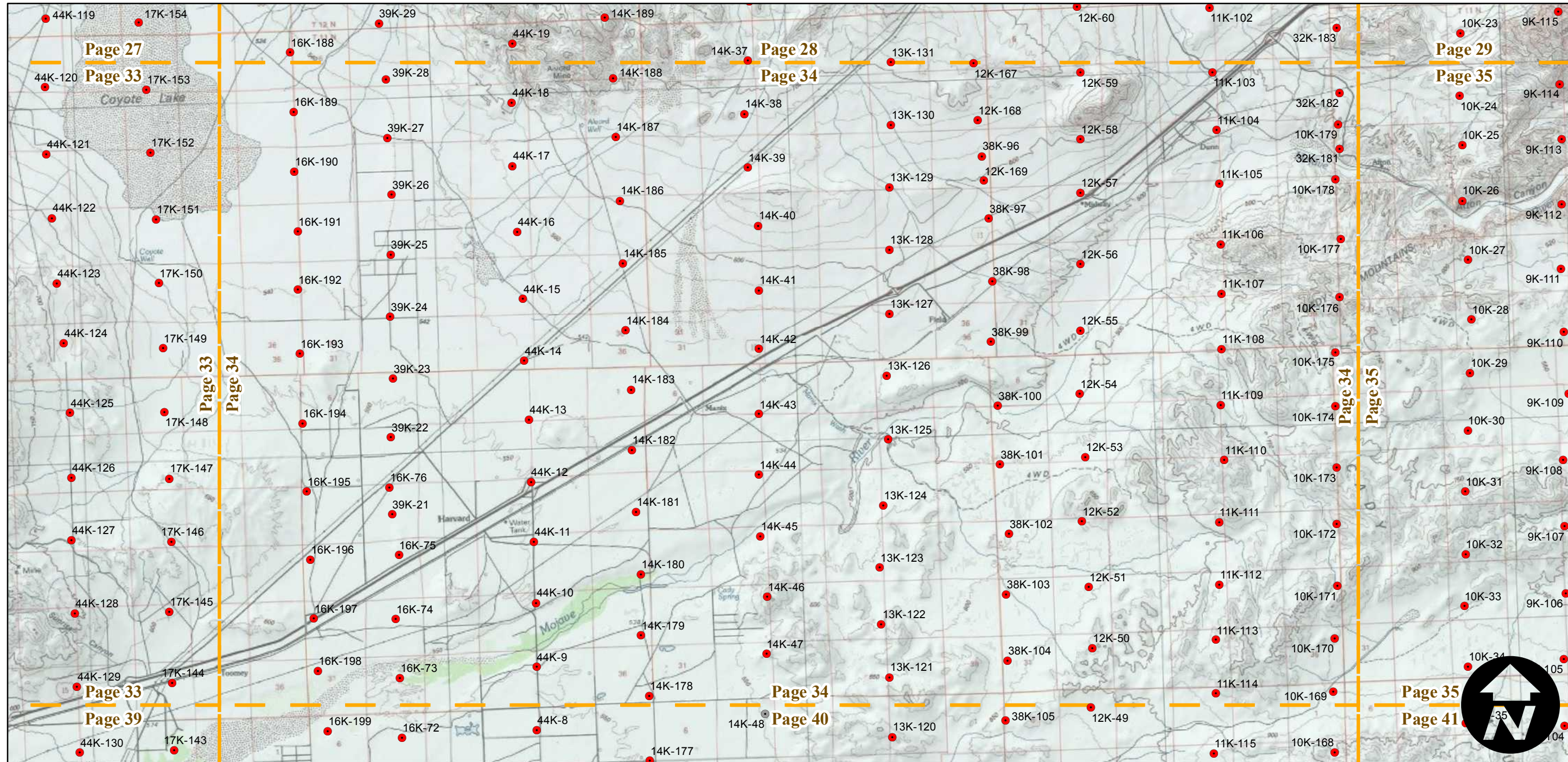
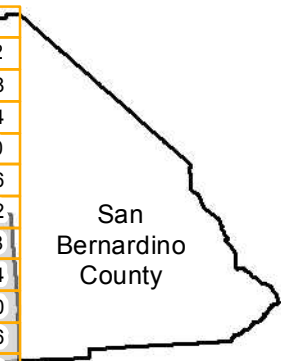
Complete Metadata:  
<http://www.library.ucsb.edu/mil/aerial-photography-tools>

Note: Frames 36K-33, 40K-45, 42K-121, 42K-122 not shown on index.

- MIL owns frame
- MIL does not own frame

## FLIGHT LOCATION

1	2	3	4	5	6
7	8	9	10	11	12
13	14	15	16	17	18
19	20	21	22	23	24
25	26	27	28	29	30
31	32	33	34	35	36
37	38	39	40	41	42
43	44	45	46	47	48
49	50	51	52	53	54
55	56	57	58	59	60
61	62	63	64	65	66
67	68	69	70	71	72
73					



0 2.5 5 10 Miles

Index to Aerial Photography  
 Page 34 of 73

Scale of this index: 1:115,000

# AXL-1953B

Counties: San Bernardino  
 Flight date(s): 10-22-1952 to 3-8-1953  
 Scale: 1:20,000  
 Overlap: 60%

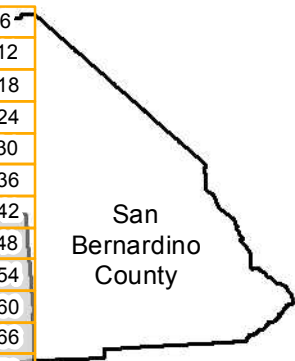
Complete Metadata:  
<http://www.library.ucsb.edu/mil/aerial-photography-tools>

Note: Frames 36K-33, 40K-45, 42K-121, 42K-122 not shown on index.

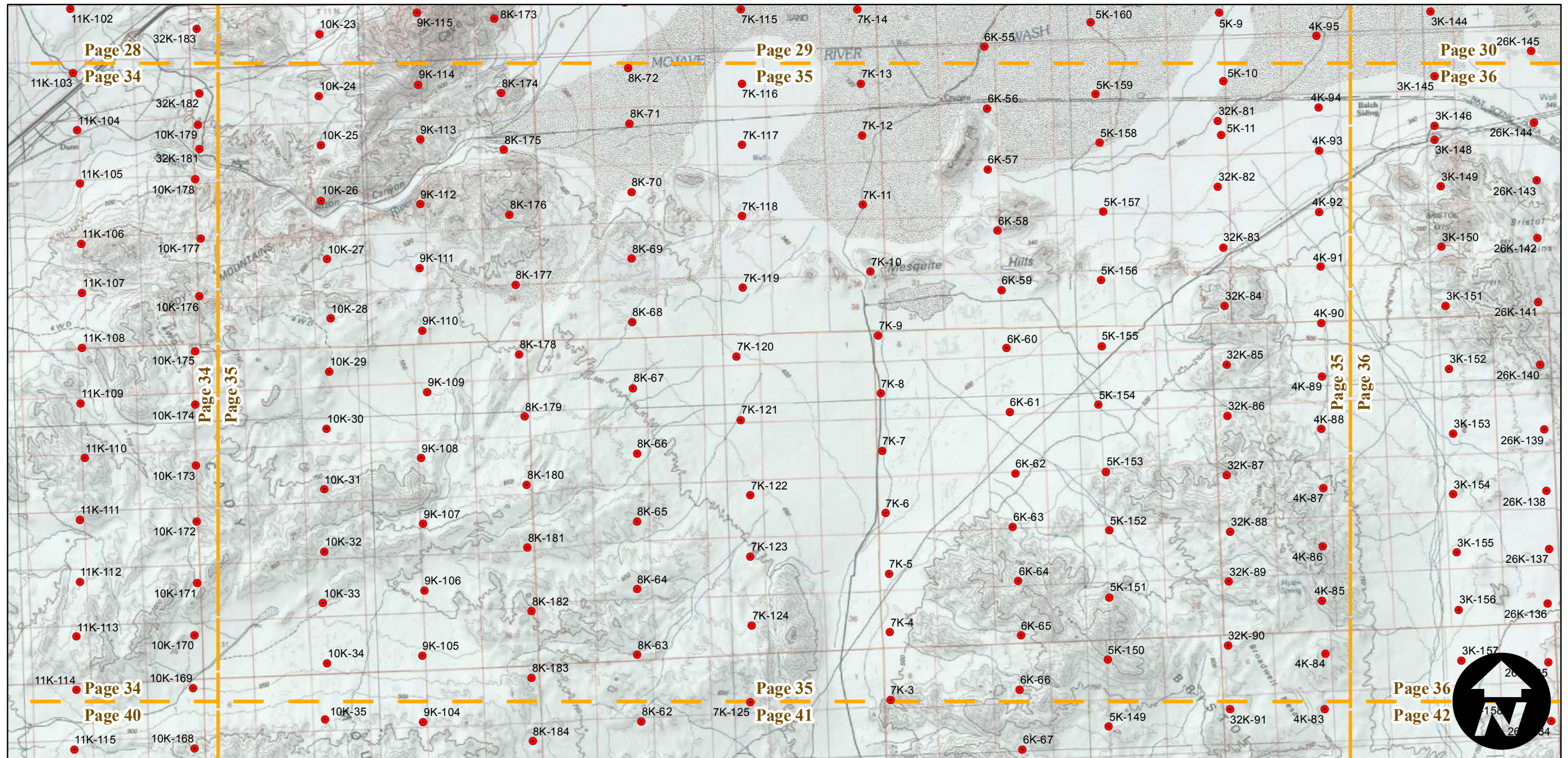
- MIL owns frame
- MIL does not own frame

**FLIGHT LOCATION**

1	2	3	4	5	6
7	8	9	10	11	12
13	14	15	16	17	18
19	20	21	22	23	24
25	26	27	28	29	30
31	32	33	34	35	36
37	38	39	40	41	42
43	44	45	46	47	48
49	50	51	52	53	54
55	56	57	58	59	60
61	62	63	64	65	66
67	68	69	70	71	72
73					



San Bernardino County



0 2.5 5 10 Miles

Index to Aerial Photography  
 Page 35 of 73

Scale of this index: 1:115,000

# AXL-1953B

Counties: San Bernardino  
 Flight date(s): 10-22-1952 to 3-8-1953  
 Scale: 1:20,000  
 Overlap: 60%

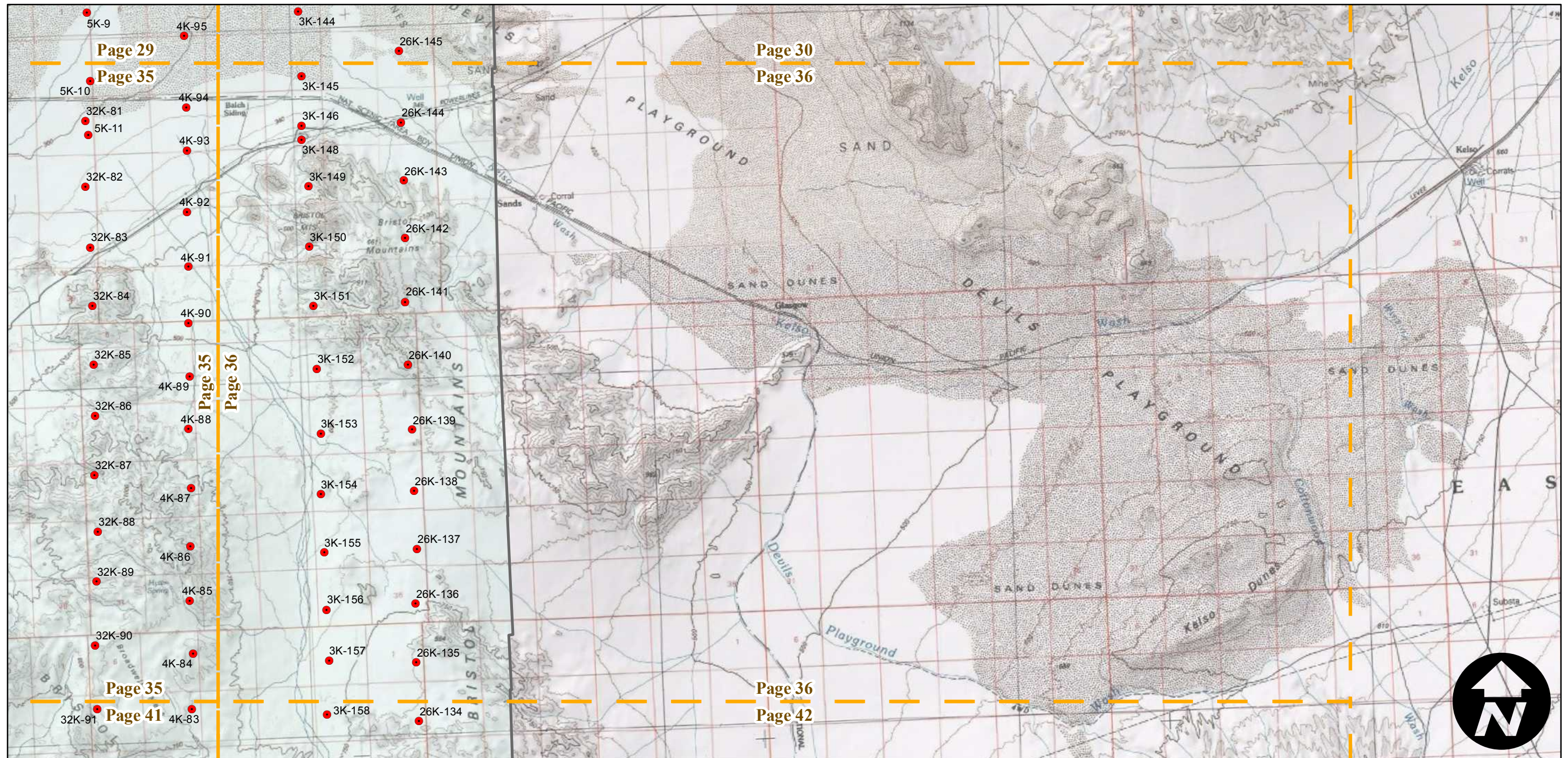
Complete Metadata:  
<http://www.library.ucsb.edu/mil/aerial-photography-tools>

Note: Frames 36K-33, 40K-45, 42K-121, 42K-122 not shown on index.

- MIL owns frame
- MIL does not own frame

## FLIGHT LOCATION

1	2	3	4	5	6
7	8	9	10	11	12
13	14	15	16	17	18
19	20	21	22	23	24
25	26	27	28	29	30
31	32	33	34	35	36
37	38	39	40	41	42
43	44	45	46	47	48
49	50	51	52	53	54
55	56	57	58	59	60
61	62	63	64	65	66
67	68	69	70	71	72
73					



0 2.5 5 10 Miles

Index to Aerial Photography  
 Page 36 of 73

Scale of this index: 1:115,000

# AXL-1953B

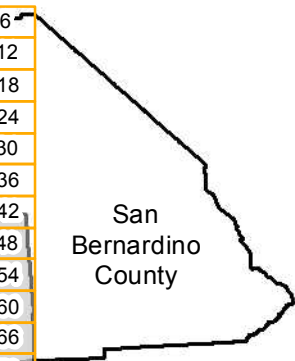
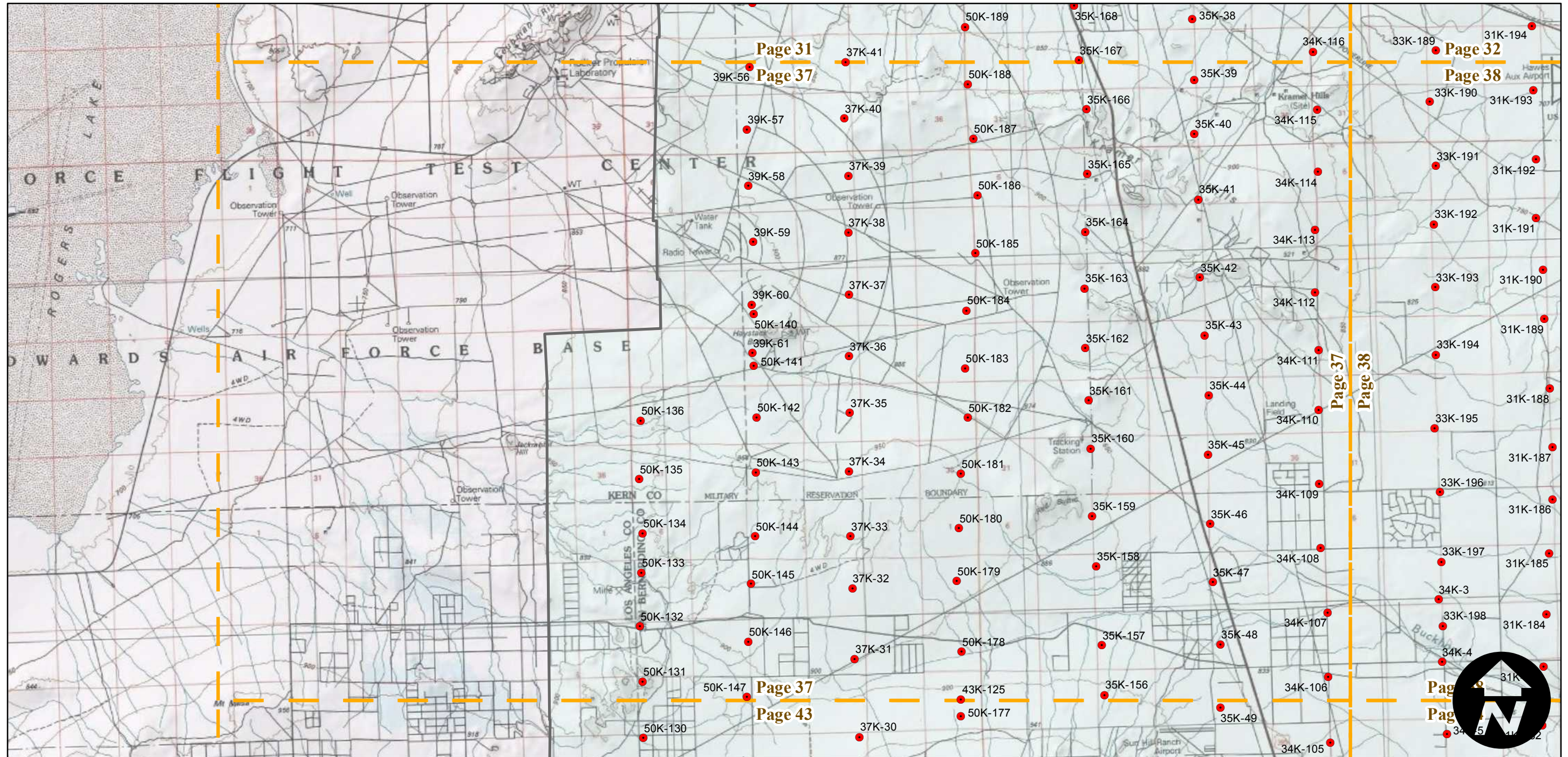
Counties: San Bernardino  
 Flight date(s): 10-22-1952 to 3-8-1953  
 Scale: 1:20,000  
 Overlap: 60%

Complete Metadata:  
<http://www.library.ucsb.edu/mil/aerial-photography-tools>

Note: Frames 36K-33, 40K-45, 42K-121, 42K-122 not shown on index.

- MIL owns frame
- MIL does not own frame

FLIGHT LOCATION					
1	2	3	4	5	6
7	8	9	10	11	12
13	14	15	16	17	18
19	20	21	22	23	24
25	26	27	28	29	30
31	32	33	34	35	36
37	38	39	40	41	42
43	44	45	46	47	48
49	50	51	52	53	54
55	56	57	58	59	60
61	62	63	64	65	66
67	68	69	70	71	72
73					

# AXL-1953B

Counties: San Bernardino  
 Flight date(s): 10-22-1952 to 3-8-1953  
 Scale: 1:20,000  
 Overlap: 60%

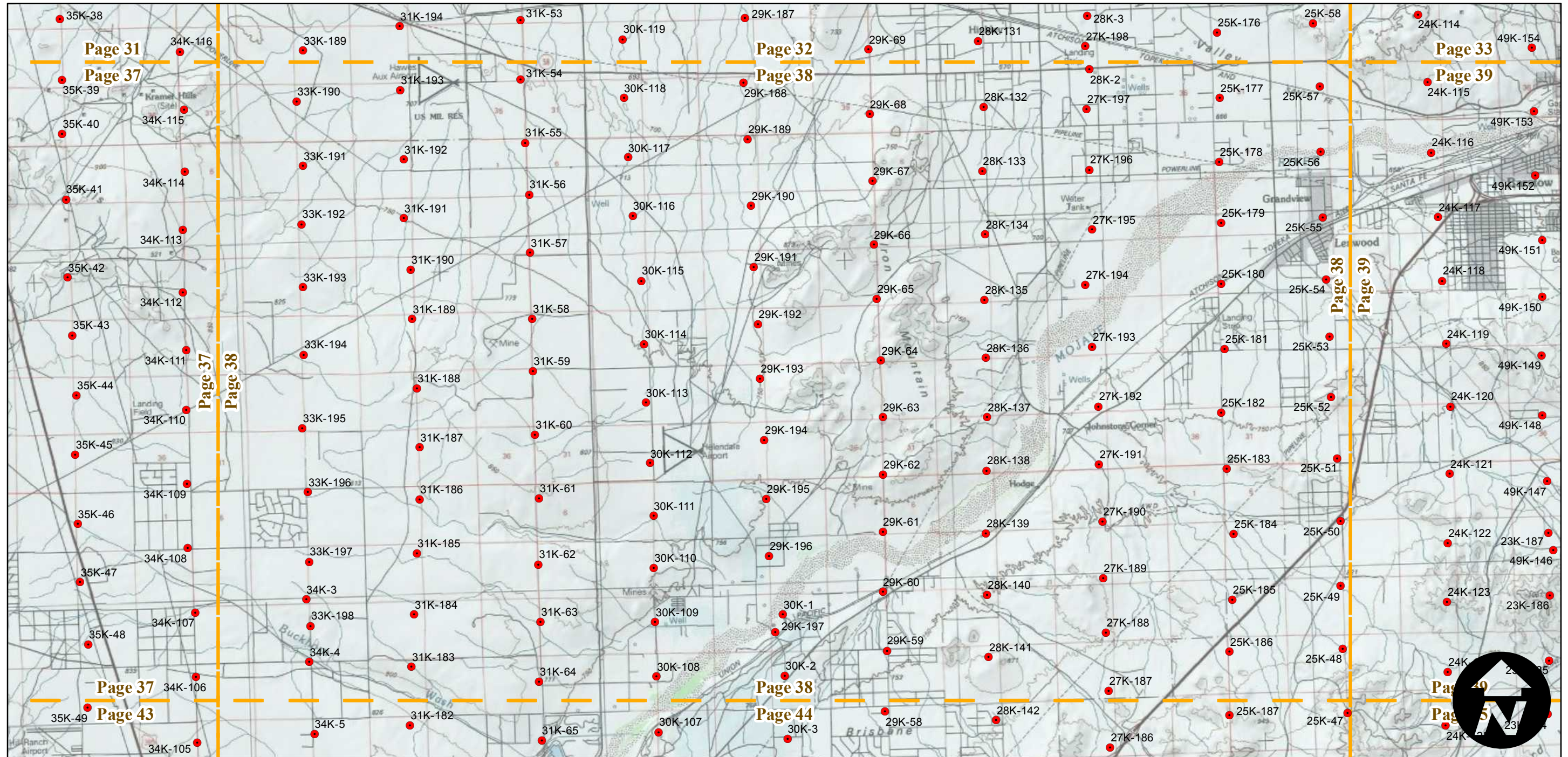
Complete Metadata:  
<http://www.library.ucsb.edu/mil/aerial-photography-tools>

Note: Frames 36K-33, 40K-45, 42K-121, 42K-122 not shown on index.

- MIL owns frame
- MIL does not own frame

## FLIGHT LOCATION

1	2	3	4	5	6
7	8	9	10	11	12
13	14	15	16	17	18
19	20	21	22	23	24
25	26	27	28	29	30
31	32	33	34	35	36
37	38	39	40	41	42
43	44	45	46	47	48
49	50	51	52	53	54
55	56	57	58	59	60
61	62	63	64	65	66
67	68	69	70	71	72
73					



0 2.5 5 10 Miles

Index to Aerial Photography  
 Page 38 of 73

Scale of this index: 1:115,000



# AXL-1953B

Counties: San Bernardino  
 Flight date(s): 10-22-1952 to 3-8-1953  
 Scale: 1:20,000  
 Overlap: 60%

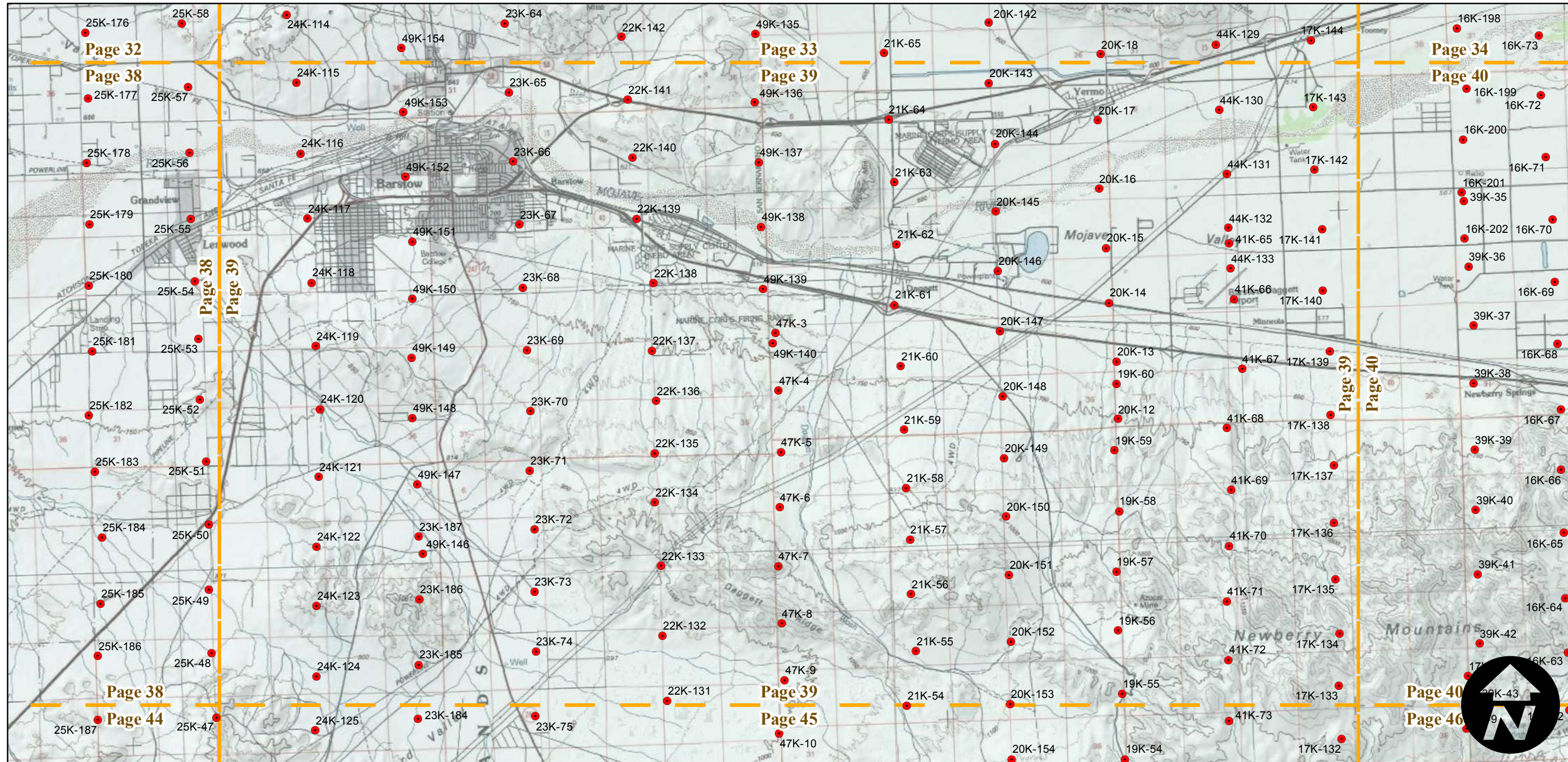
Complete Metadata:  
<http://www.library.ucsb.edu/mil/aerial-photography-tools>

Note: Frames 36K-33, 40K-45, 42K-121, 42K-122 not shown on index.

- MIL owns frame
- MIL does not own frame

## FLIGHT LOCATION

1	2	3	4	5	6
7	8	9	10	11	12
13	14	15	16	17	18
19	20	21	22	23	24
25	26	27	28	29	30
31	32	33	34	35	36
37	38	39	40	41	42
43	44	45	46	47	48
49	50	51	52	53	54
55	56	57	58	59	60
61	62	63	64	65	66
67	68	69	70	71	72
73					



0 2.5 5 10 Miles

Index to Aerial Photography  
 Page 39 of 73

Scale of this index: 1:115,000





# AXL-1953B

Counties: San Bernardino  
 Flight date(s): 10-22-1952 to 3-8-1953  
 Scale: 1:20,000  
 Overlap: 60%

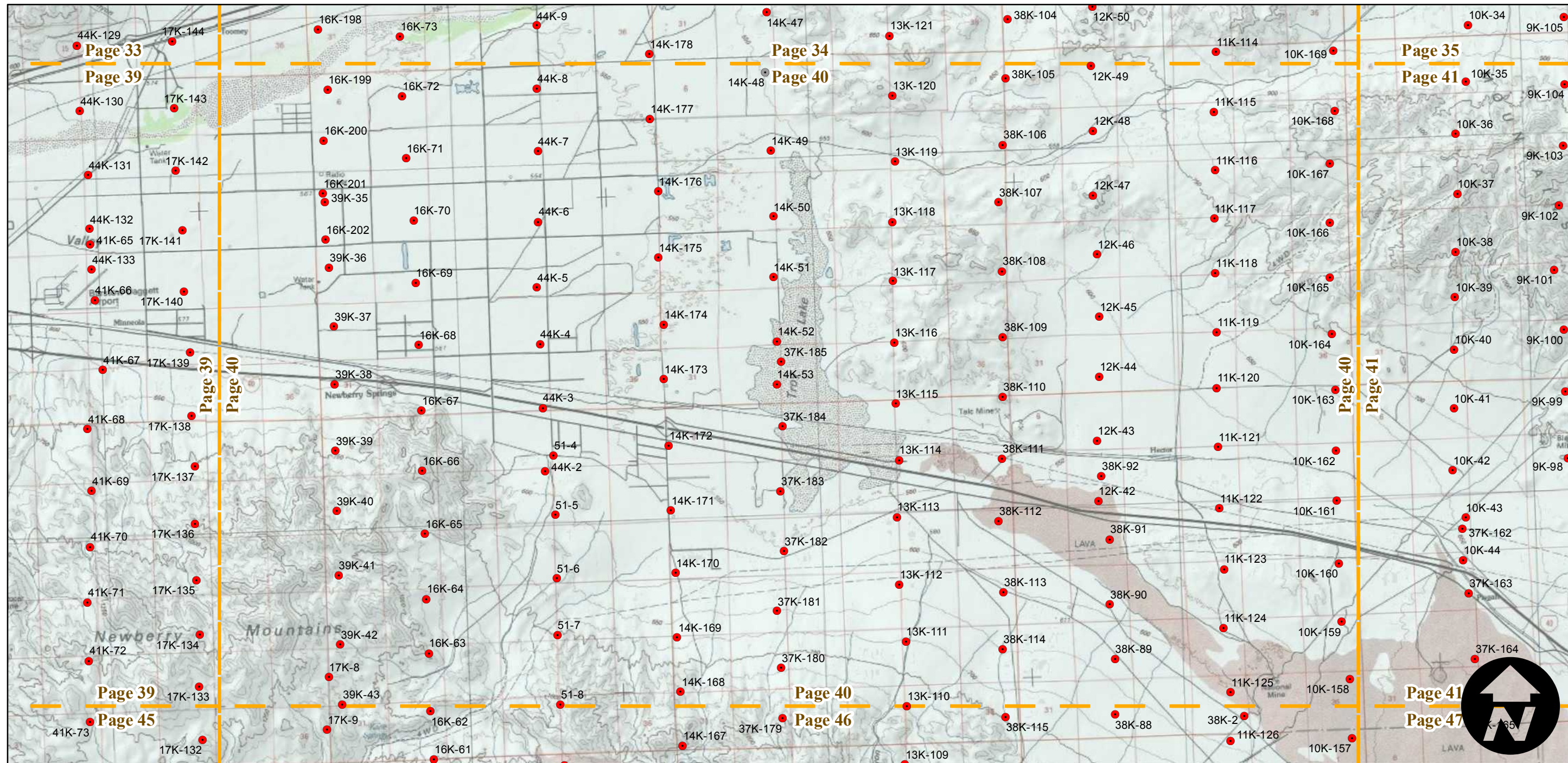
Complete Metadata:  
<http://www.library.ucsb.edu/mil/aerial-photography-tools>

Note: Frames 36K-33, 40K-45, 42K-121, 42K-122 not shown on index.

- MIL owns frame
- MIL does not own frame

## FLIGHT LOCATION

1	2	3	4	5	6
7	8	9	10	11	12
13	14	15	16	17	18
19	20	21	22	23	24
25	26	27	28	29	30
31	32	33	34	35	36
37	38	39	40	41	42
43	44	45	46	47	48
49	50	51	52	53	54
55	56	57	58	59	60
61	62	63	64	65	66
67	68	69	70	71	72
73					



0 2.5 5 10 Miles

Index to Aerial Photography  
 Page 40 of 73

Scale of this index: 1:115,000

# AXL-1953B

Counties: San Bernardino  
 Flight date(s): 10-22-1952 to 3-8-1953  
 Scale: 1:20,000  
 Overlap: 60%

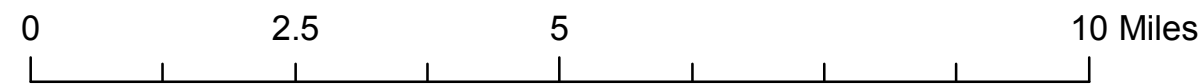
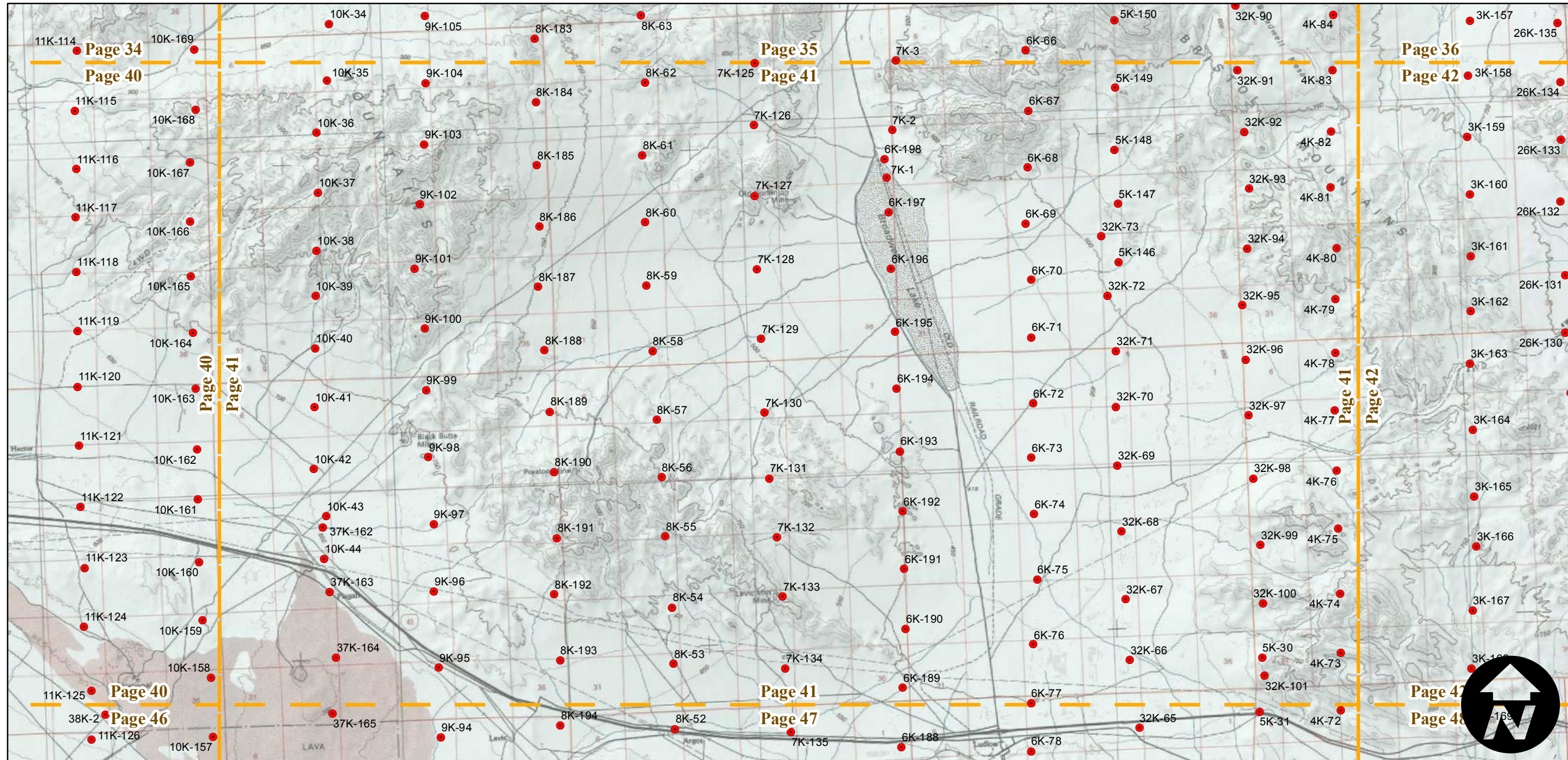
Complete Metadata:  
<http://www.library.ucsb.edu/mil/aerial-photography-tools>

Note: Frames 36K-33, 40K-45, 42K-121, 42K-122 not shown on index.

- MIL owns frame
- MIL does not own frame

## FLIGHT LOCATION

1	2	3	4	5	6
7	8	9	10	11	12
13	14	15	16	17	18
19	20	21	22	23	24
25	26	27	28	29	30
31	32	33	34	35	36
37	38	39	40	41	42
43	44	45	46	47	48
49	50	51	52	53	54
55	56	57	58	59	60
61	62	63	64	65	66
67	68	69	70	71	72
73					



Index to Aerial Photography  
 Page 41 of 73

Scale of this index: 1:115,000



# AXL-1953B

Counties: San Bernardino  
 Flight date(s): 10-22-1952 to 3-8-1953  
 Scale: 1:20,000  
 Overlap: 60%

Complete Metadata:  
<http://www.library.ucsb.edu/mil/aerial-photography-tools>

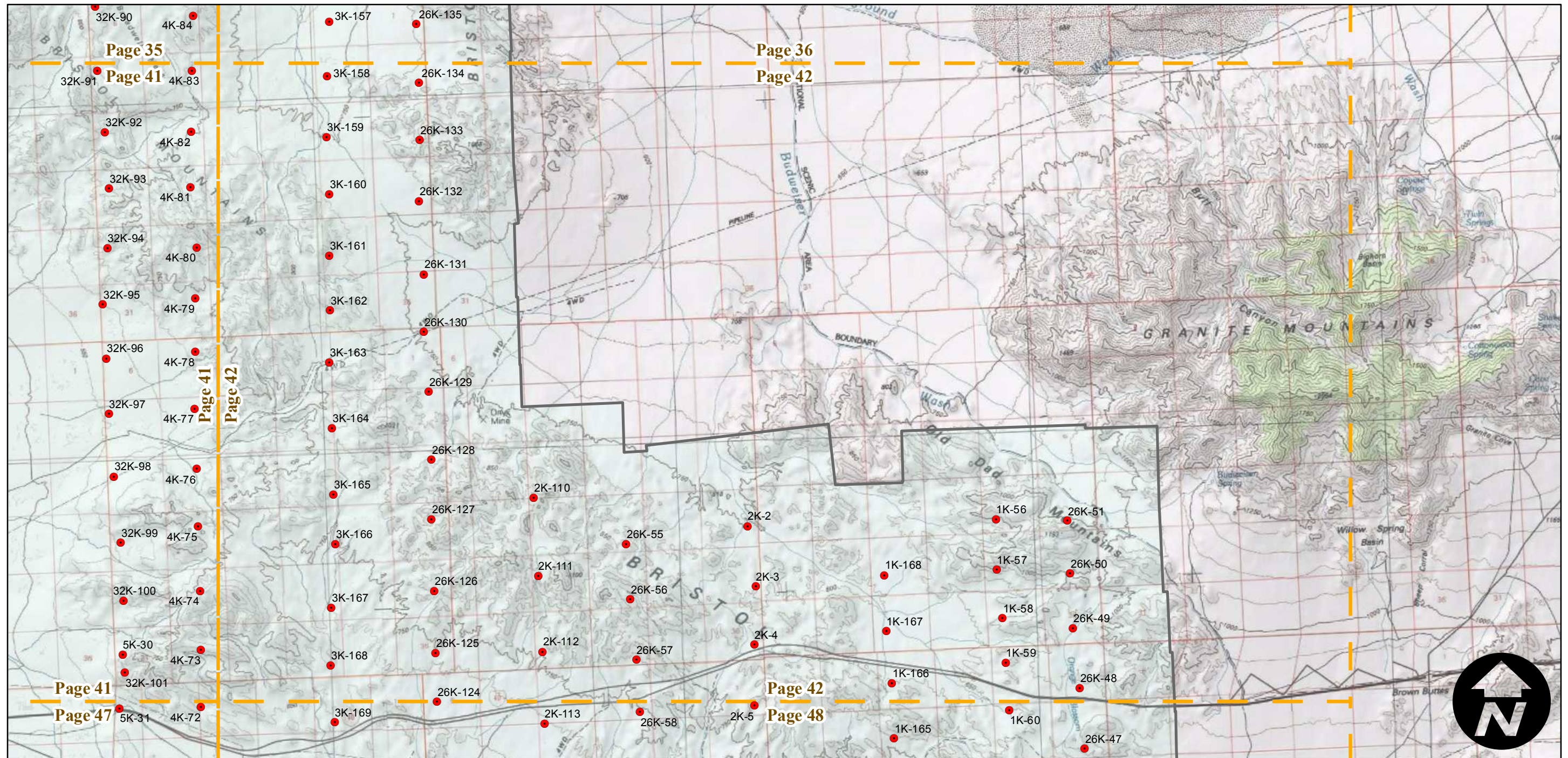
Note: Frames 36K-33, 40K-45, 42K-121, 42K-122 not shown on index.

- MIL owns frame
- MIL does not own frame

## FLIGHT LOCATION

1	2	3	4	5	6
7	8	9	10	11	12
13	14	15	16	17	18
19	20	21	22	23	24
25	26	27	28	29	30
31	32	33	34	35	36
37	38	39	40	41	42
43	44	45	46	47	48
49	50	51	52	53	54
55	56	57	58	59	60
61	62	63	64	65	66
67	68	69	70	71	72
73					

San Bernardino County



0 2.5 5 10 Miles

Index to Aerial Photography  
 Page 42 of 73

Scale of this index: 1:115,000

# AXL-1953B

Counties: San Bernardino  
 Flight date(s): 10-22-1952 to 3-8-1953  
 Scale: 1:20,000  
 Overlap: 60%

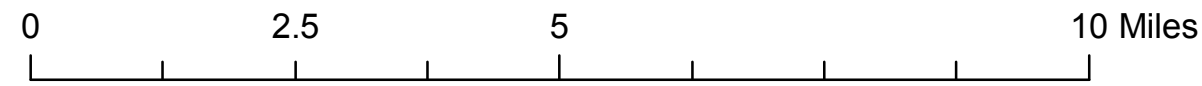
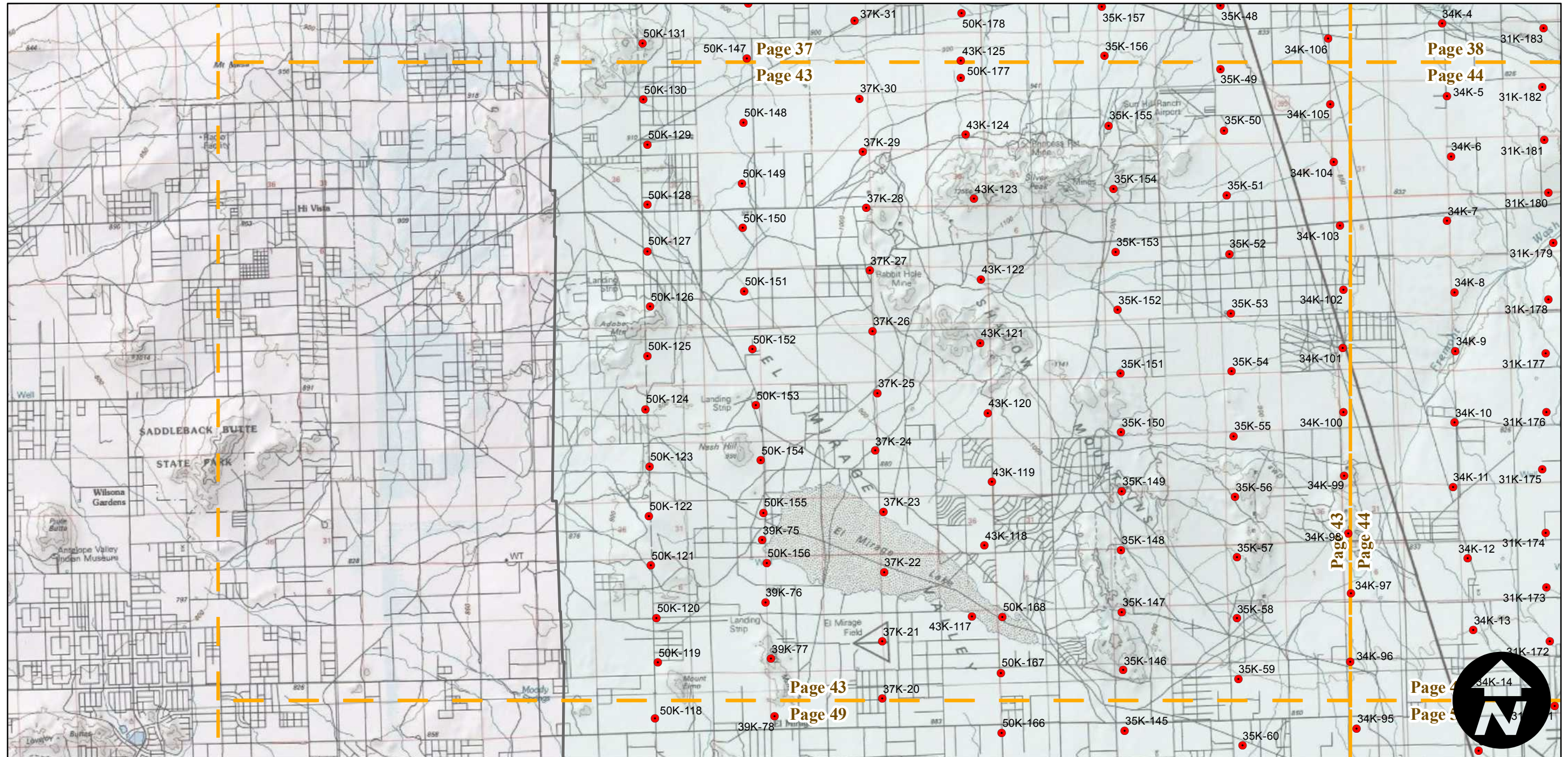
Complete Metadata:  
<http://www.library.ucsb.edu/mil/aerial-photography-tools>

Note: Frames 36K-33, 40K-45, 42K-121, 42K-122 not shown on index.

- MIL owns frame
- MIL does not own frame

## FLIGHT LOCATION

1	2	3	4	5	6
7	8	9	10	11	12
13	14	15	16	17	18
19	20	21	22	23	24
25	26	27	28	29	30
31	32	33	34	35	36
37	38	39	40	41	42
43	44	45	46	47	48
49	50	51	52	53	54
55	56	57	58	59	60
61	62	63	64	65	66
67	68	69	70	71	72
73					



# AXL-1953B

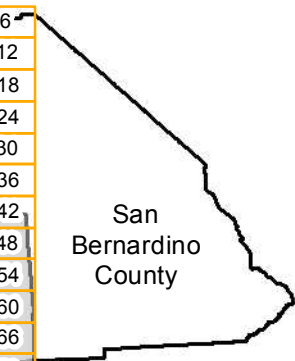

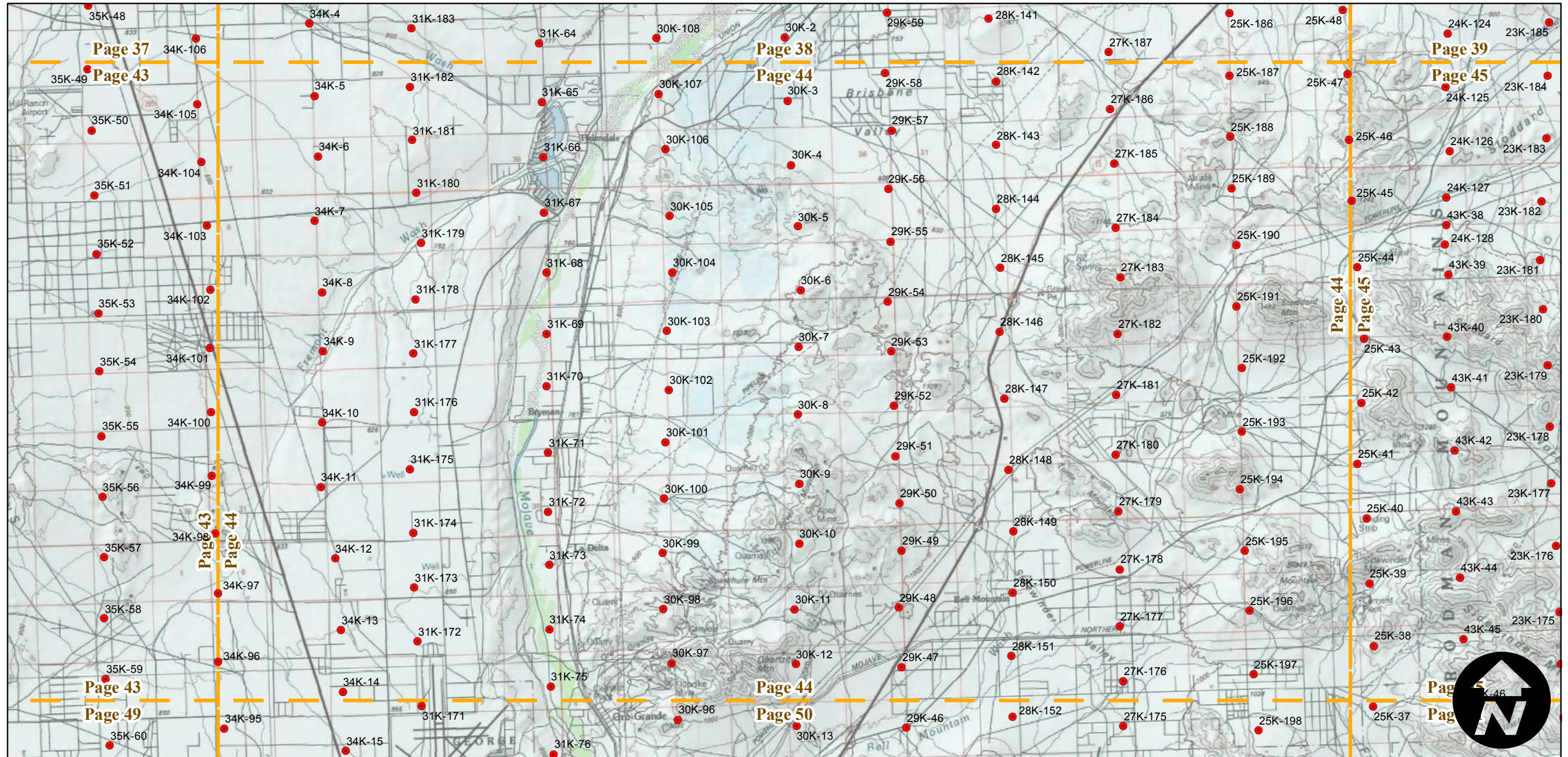
Counties: San Bernardino  
 Flight date(s): 10-22-1952 to 3-8-1953  
 Scale: 1:20,000  
 Overlap: 60%

Complete Metadata:  
<http://www.library.ucsb.edu/mil/aerial-photography-tools>

Note: Frames 36K-33, 40K-45, 42K-121, 42K-122 not shown on index.

- MIL owns frame
- MIL does not own frame

FLIGHT LOCATION					
1	2	3	4	5	6
7	8	9	10	11	12
13	14	15	16	17	18
19	20	21	22	23	24
25	26	27	28	29	30
31	32	33	34	35	36
37	38	39	40	41	42
43	44	45	46	47	48
49	50	51	52	53	54
55	56	57	58	59	60
61	62	63	64	65	66
67	68	69	70	71	72
73					

# AXL-1953B

Counties: San Bernardino  
 Flight date(s): 10-22-1952 to 3-8-1953  
 Scale: 1:20,000  
 Overlap: 60%

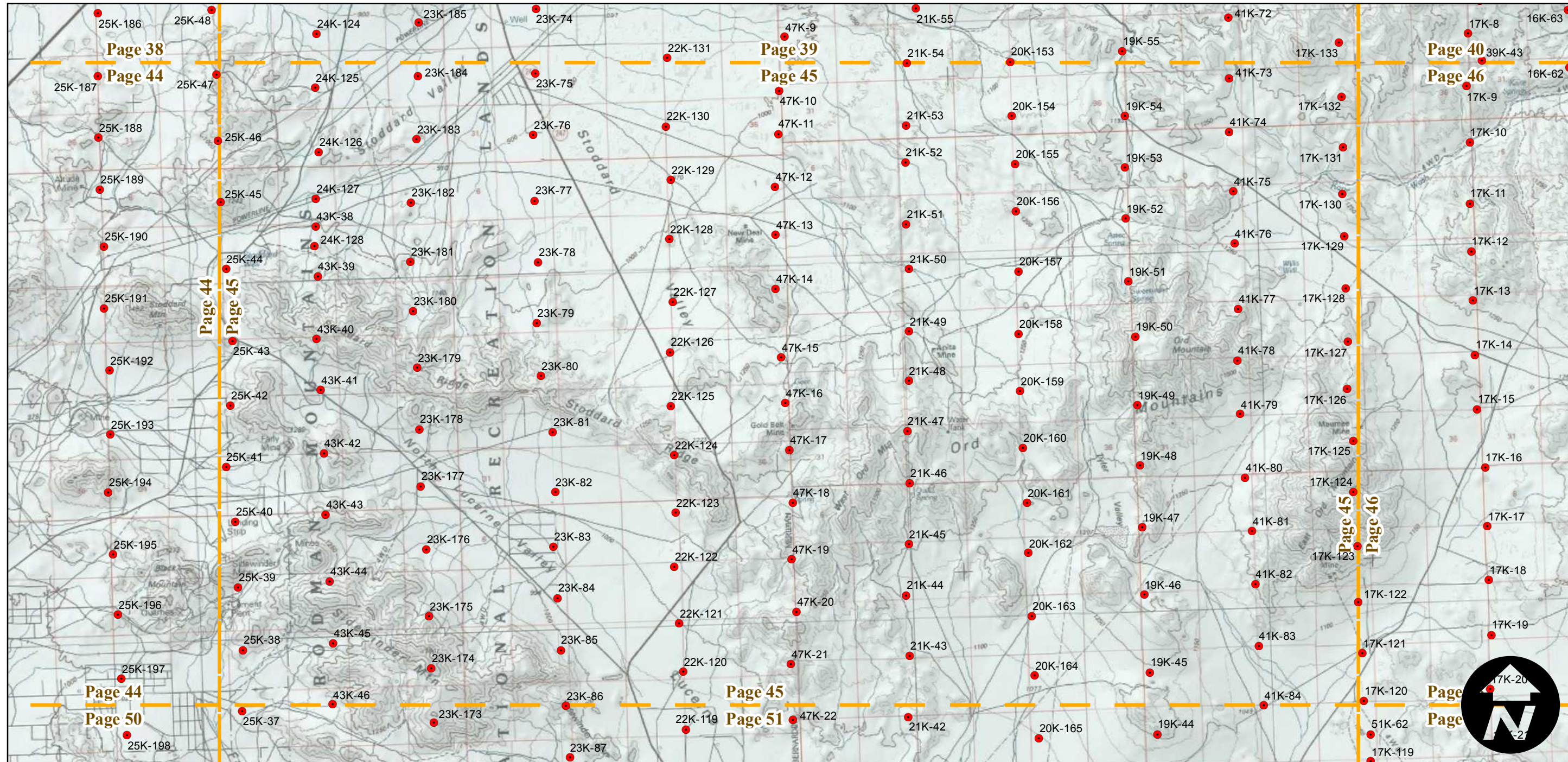
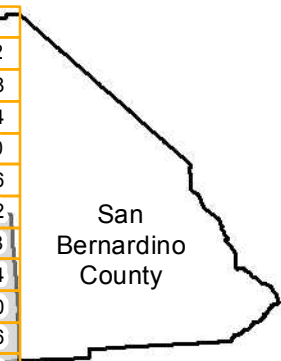
Complete Metadata:  
<http://www.library.ucsb.edu/mil/aerial-photography-tools>

Note: Frames 36K-33, 40K-45, 42K-121, 42K-122 not shown on index.

- MIL owns frame
- MIL does not own frame

## FLIGHT LOCATION

1	2	3	4	5	6
7	8	9	10	11	12
13	14	15	16	17	18
19	20	21	22	23	24
25	26	27	28	29	30
31	32	33	34	35	36
37	38	39	40	41	42
43	44	45	46	47	48
49	50	51	52	53	54
55	56	57	58	59	60
61	62	63	64	65	66
67	68	69	70	71	72
73					



Index to Aerial Photography  
 Page 45 of 73

Scale of this index: 1:115,000

# AXL-1953B

Counties: San Bernardino  
 Flight date(s): 10-22-1952 to 3-8-1953  
 Scale: 1:20,000  
 Overlap: 60%


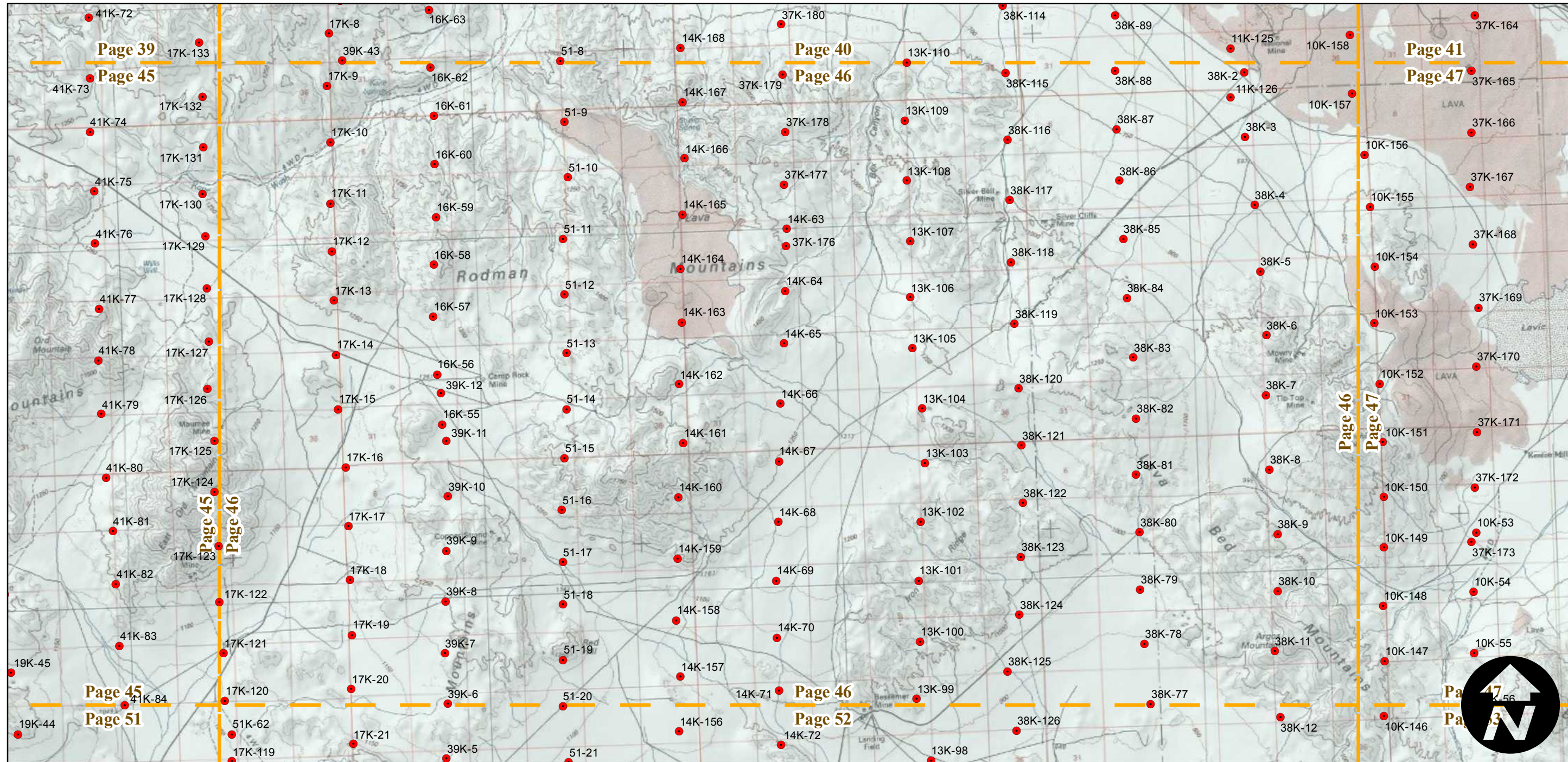
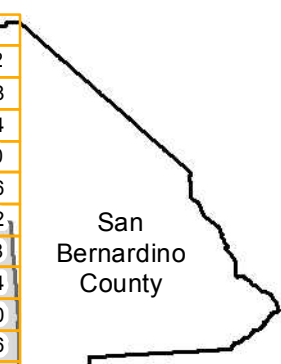
Complete Metadata:  
<http://www.library.ucsb.edu/mil/aerial-photography-tools>

Note: Frames 36K-33, 40K-45, 42K-121, 42K-122 not shown on index.

- MIL owns frame
- MIL does not own frame

### FLIGHT LOCATION

1	2	3	4	5	6
7	8	9	10	11	12
13	14	15	16	17	18
19	20	21	22	23	24
25	26	27	28	29	30
31	32	33	34	35	36
37	38	39	40	41	42
43	44	45	46	47	48
49	50	51	52	53	54
55	56	57	58	59	60
61	62	63	64	65	66
67	68	69	70	71	72
73					



# AXL-1953B

Counties: San Bernardino  
 Flight date(s): 10-22-1952 to 3-8-1953  
 Scale: 1:20,000  
 Overlap: 60%

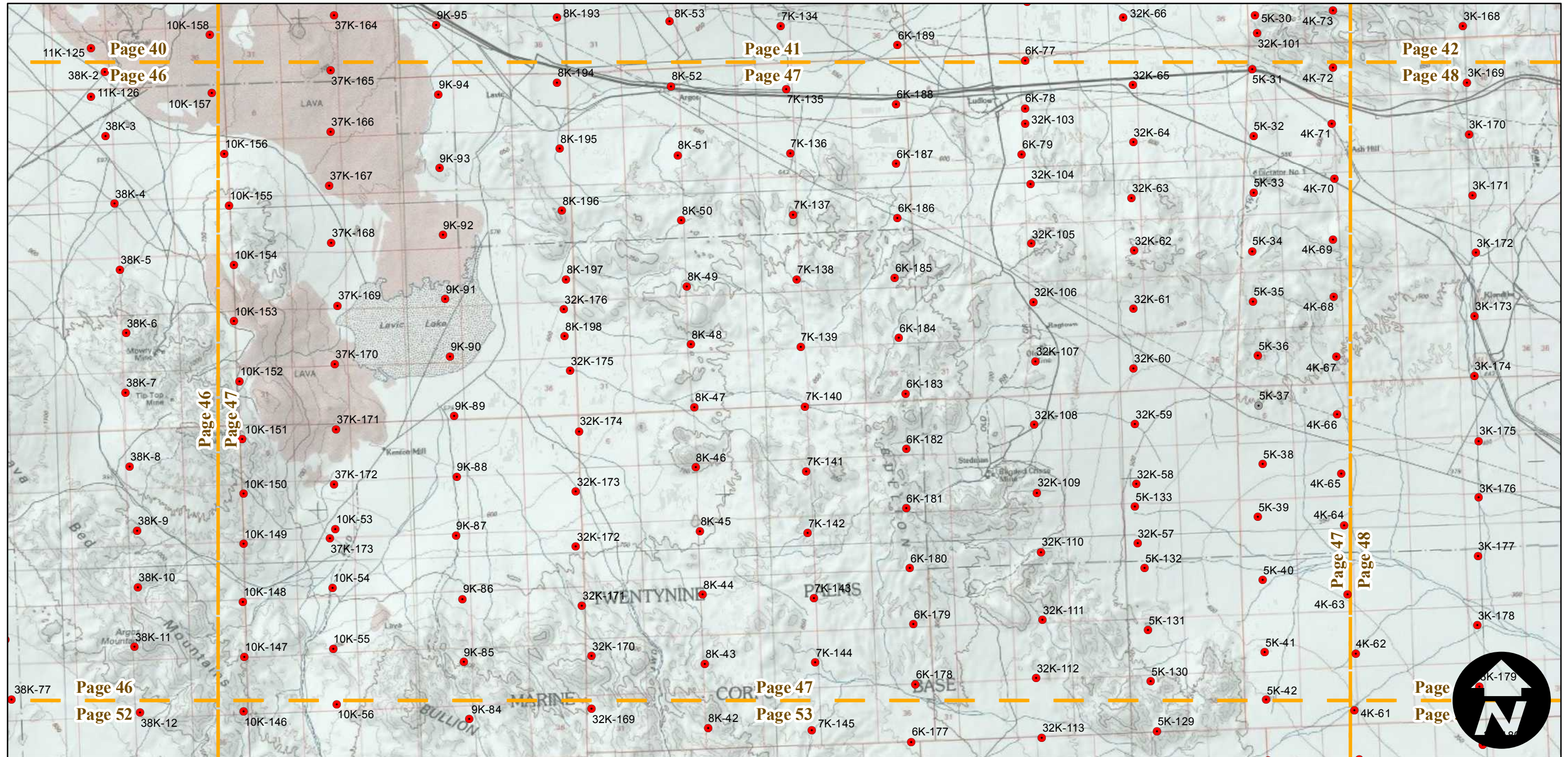
Complete Metadata:  
<http://www.library.ucsb.edu/mil/aerial-photography-tools>

Note: Frames 36K-33, 40K-45, 42K-121, 42K-122 not shown on index.

- MIL owns frame
- MIL does not own frame

## FLIGHT LOCATION

1	2	3	4	5	6
7	8	9	10	11	12
13	14	15	16	17	18
19	20	21	22	23	24
25	26	27	28	29	30
31	32	33	34	35	36
37	38	39	40	41	42
43	44	45	46	47	48
49	50	51	52	53	54
55	56	57	58	59	60
61	62	63	64	65	66
67	68	69	70	71	72
73					



0 2.5 5 10 Miles

Index to Aerial Photography  
 Page 47 of 73

Scale of this index: 1:115,000





# AXL-1953B

Counties: San Bernardino  
 Flight date(s): 10-22-1952 to 3-8-1953  
 Scale: 1:20,000  
 Overlap: 60%

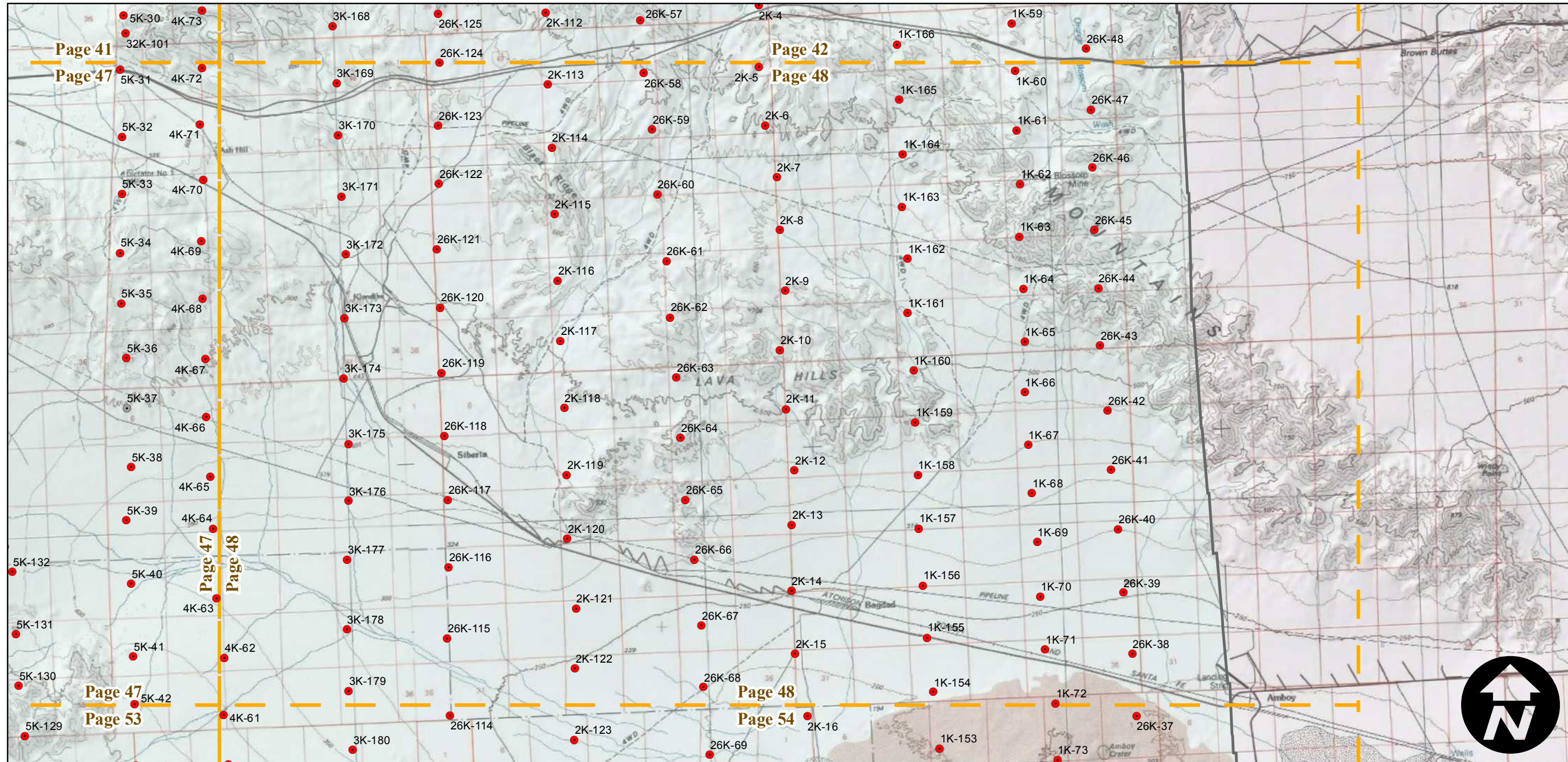
Complete Metadata:  
<http://www.library.ucsb.edu/mil/aerial-photography-tools>

Note: Frames 36K-33, 40K-45, 42K-121, 42K-122 not shown on index.

- MIL owns frame
- MIL does not own frame

## FLIGHT LOCATION

1	2	3	4	5	6
7	8	9	10	11	12
13	14	15	16	17	18
19	20	21	22	23	24
25	26	27	28	29	30
31	32	33	34	35	36
37	38	39	40	41	42
43	44	45	46	47	48
49	50	51	52	53	54
55	56	57	58	59	60
61	62	63	64	65	66
67	68	69	70	71	72
73					



0 2.5 5 10 Miles

Index to Aerial Photography  
 Page 48 of 73

Scale of this index: 1:115,000

# AXL-1953B

Counties: San Bernardino  
 Flight date(s): 10-22-1952 to 3-8-1953  
 Scale: 1:20,000  
 Overlap: 60%

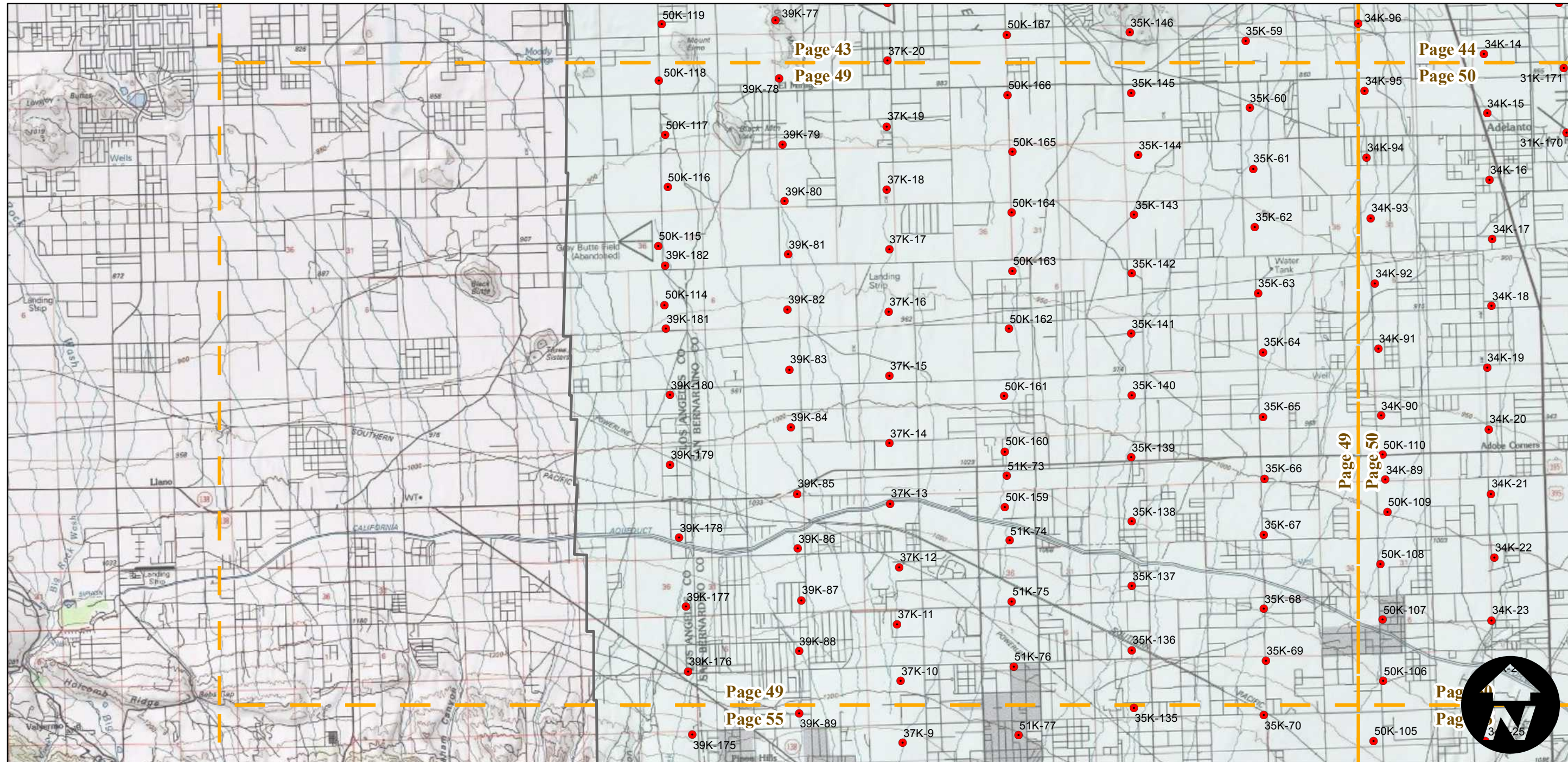
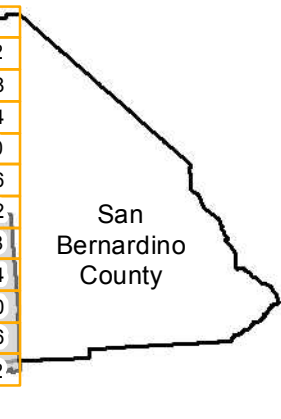
Complete Metadata:  
<http://www.library.ucsb.edu/mil/aerial-photography-tools>

Note: Frames 36K-33, 40K-45, 42K-121, 42K-122 not shown on index.

- MIL owns frame
- MIL does not own frame

## FLIGHT LOCATION

1	2	3	4	5	6
7	8	9	10	11	12
13	14	15	16	17	18
19	20	21	22	23	24
25	26	27	28	29	30
31	32	33	34	35	36
37	38	39	40	41	42
43	44	45	46	47	48
49	50	51	52	53	54
55	56	57	58	59	60
61	62	63	64	65	66
67	68	69	70	71	72
73					



# AXL-1953B

Counties: San Bernardino  
 Flight date(s): 10-22-1952 to 3-8-1953  
 Scale: 1:20,000  
 Overlap: 60%

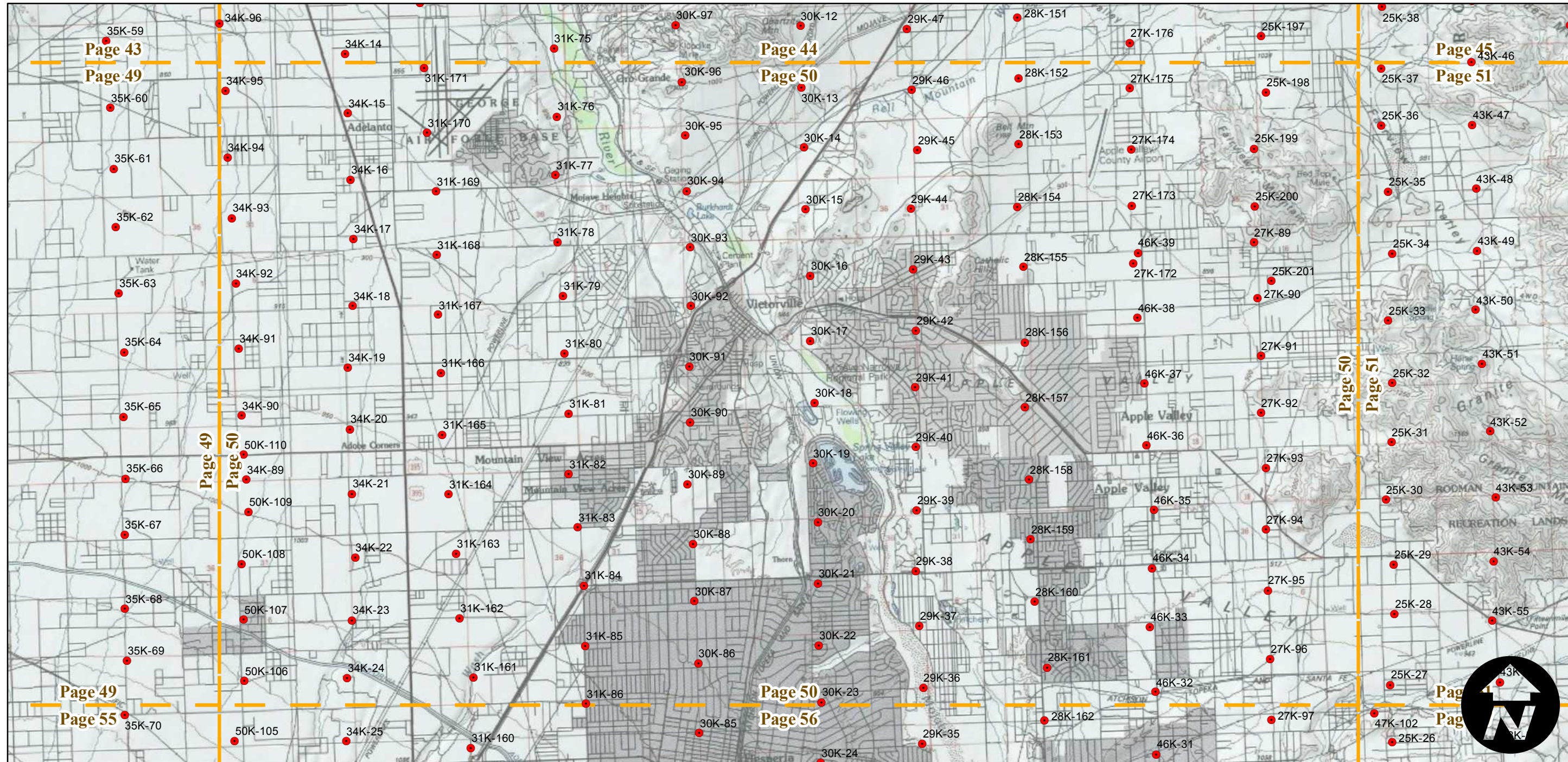
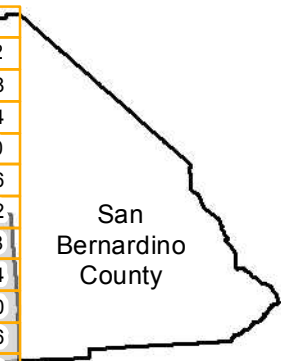
Complete Metadata:  
<http://www.library.ucsb.edu/mil/aerial-photography-tools>

Note: Frames 36K-33, 40K-45, 42K-121, 42K-122 not shown on index.

- MIL owns frame
- MIL does not own frame

## FLIGHT LOCATION

1	2	3	4	5	6
7	8	9	10	11	12
13	14	15	16	17	18
19	20	21	22	23	24
25	26	27	28	29	30
31	32	33	34	35	36
37	38	39	40	41	42
43	44	45	46	47	48
49	50	51	52	53	54
55	56	57	58	59	60
61	62	63	64	65	66
67	68	69	70	71	72
73					



0 2.5 5 10 Miles

Index to Aerial Photography  
 Page 50 of 73

Scale of this index: 1:115,000

# AXL-1953B

Counties: San Bernardino  
 Flight date(s): 10-22-1952 to 3-8-1953  
 Scale: 1:20,000  
 Overlap: 60%

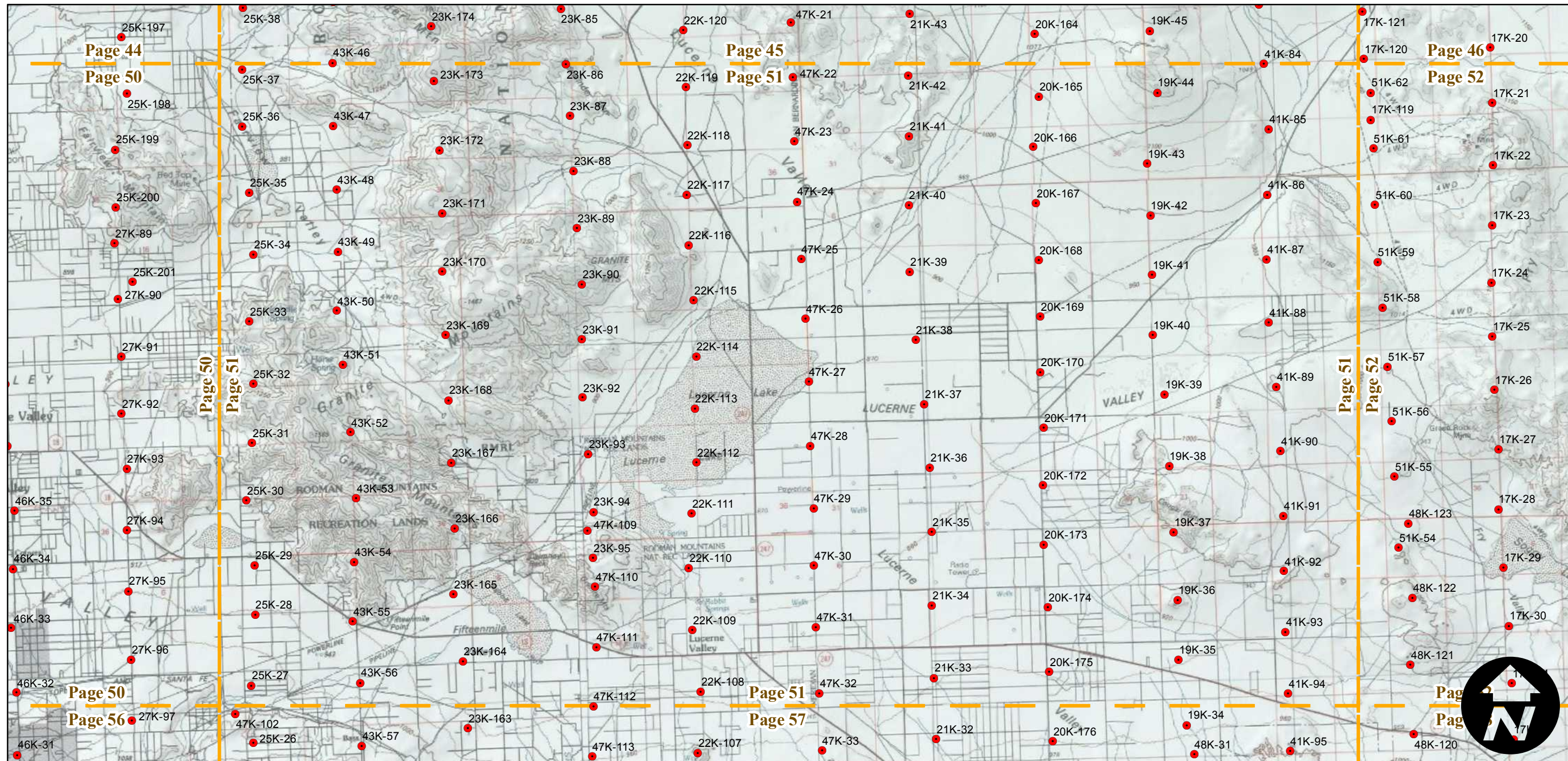
Complete Metadata:  
<http://www.library.ucsb.edu/mil/aerial-photography-tools>

Note: Frames 36K-33, 40K-45, 42K-121, 42K-122 not shown on index.

- MIL owns frame
- MIL does not own frame

## FLIGHT LOCATION

1	2	3	4	5	6
7	8	9	10	11	12
13	14	15	16	17	18
19	20	21	22	23	24
25	26	27	28	29	30
31	32	33	34	35	36
37	38	39	40	41	42
43	44	45	46	47	48
49	50	51	52	53	54
55	56	57	58	59	60
61	62	63	64	65	66
67	68	69	70	71	72
73					



0 2.5 5 10 Miles

Index to Aerial Photography  
 Page 51 of 73

Scale of this index: 1:115,000



# AXL-1953B

Counties: San Bernardino  
 Flight date(s): 10-22-1952 to 3-8-1953  
 Scale: 1:20,000  
 Overlap: 60%

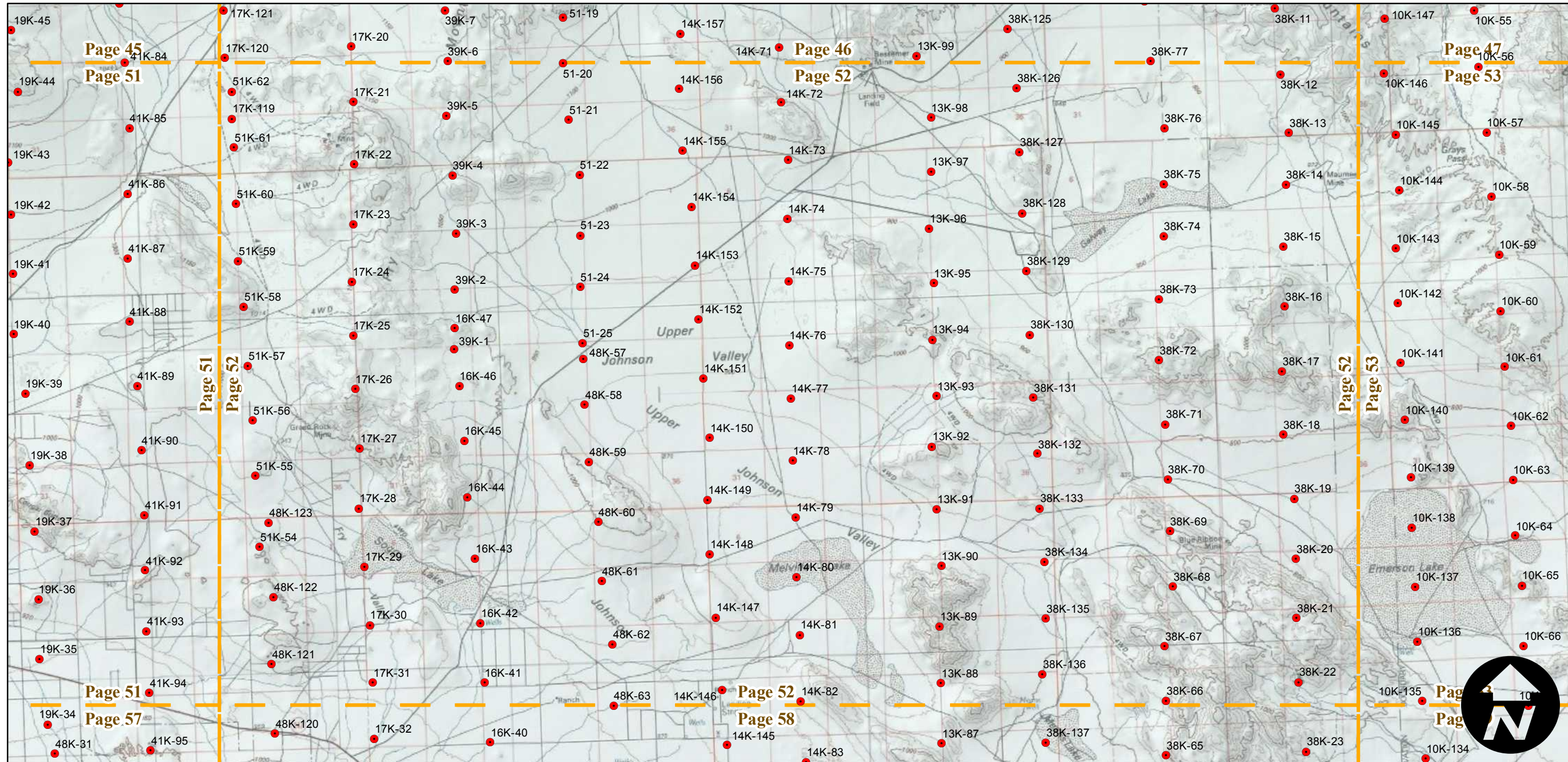
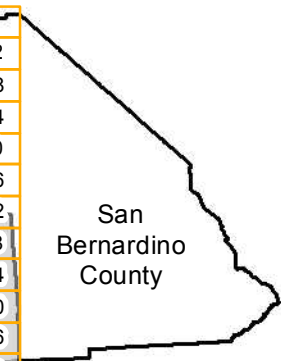
Complete Metadata:  
<http://www.library.ucsb.edu/mil/aerial-photography-tools>

Note: Frames 36K-33, 40K-45, 42K-121, 42K-122 not shown on index.

- MIL owns frame
- MIL does not own frame

## FLIGHT LOCATION

1	2	3	4	5	6
7	8	9	10	11	12
13	14	15	16	17	18
19	20	21	22	23	24
25	26	27	28	29	30
31	32	33	34	35	36
37	38	39	40	41	42
43	44	45	46	47	48
49	50	51	52	53	54
55	56	57	58	59	60
61	62	63	64	65	66
67	68	69	70	71	72
73					



0 2.5 5 10 Miles

Index to Aerial Photography  
 Page 52 of 73

Scale of this index: 1:115,000

# AXL-1953B

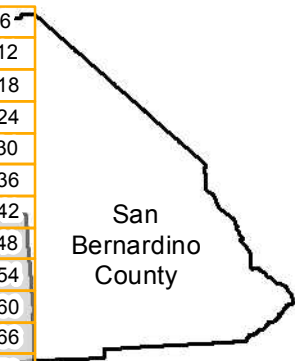
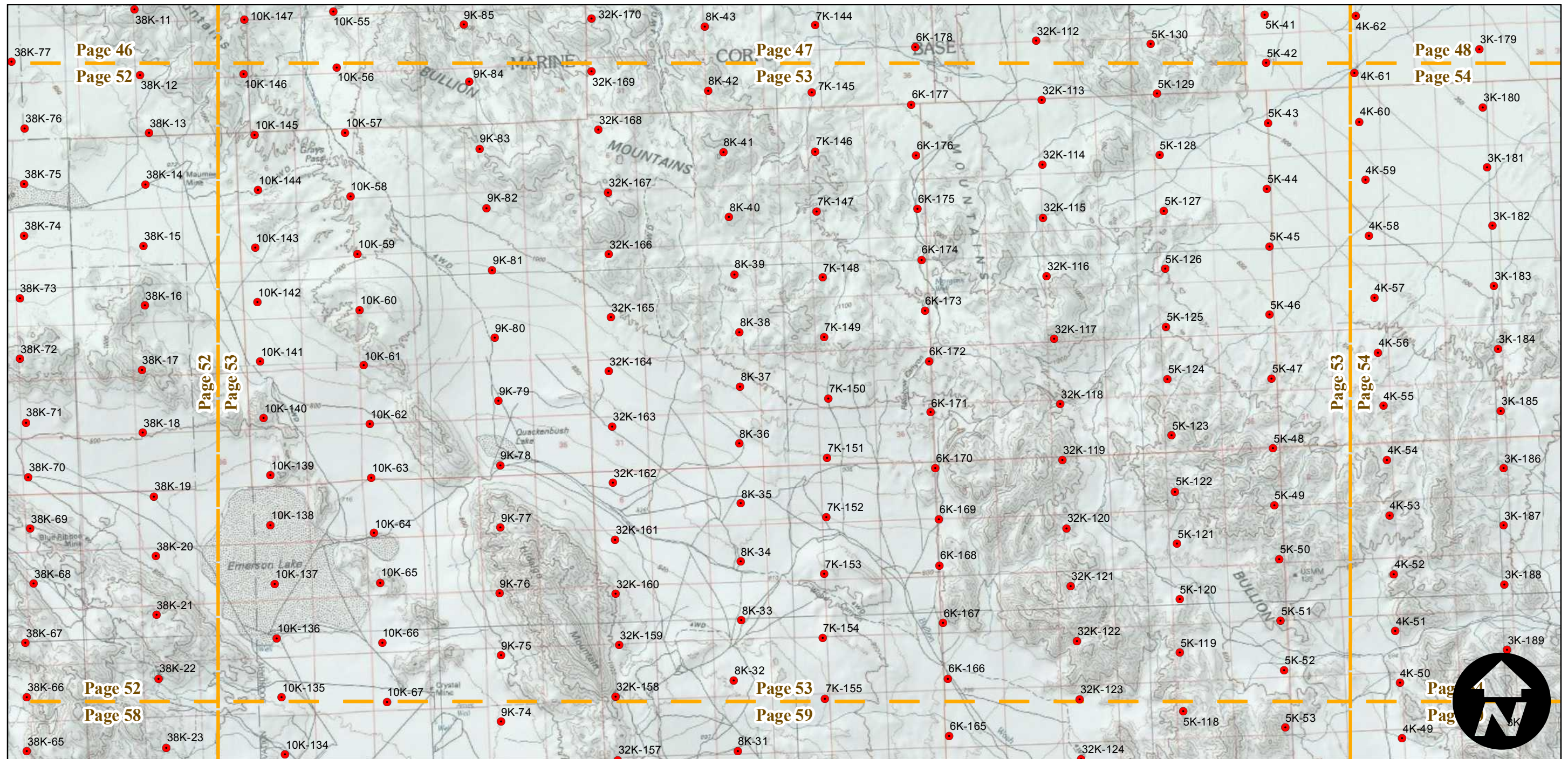
Counties: San Bernardino  
 Flight date(s): 10-22-1952 to 3-8-1953  
 Scale: 1:20,000  
 Overlap: 60%

Complete Metadata:  
<http://www.library.ucsb.edu/mil/aerial-photography-tools>

Note: Frames 36K-33, 40K-45, 42K-121, 42K-122 not shown on index.

- MIL owns frame
- MIL does not own frame

FLIGHT LOCATION					
1	2	3	4	5	6
7	8	9	10	11	12
13	14	15	16	17	18
19	20	21	22	23	24
25	26	27	28	29	30
31	32	33	34	35	36
37	38	39	40	41	42
43	44	45	46	47	48
49	50	51	52	53	54
55	56	57	58	59	60
61	62	63	64	65	66
67	68	69	70	71	72
73					

0 2.5 5 10 Miles

Index to Aerial Photography  
 Page 53 of 73

Scale of this index: 1:115,000



# AXL-1953B

Counties: San Bernardino  
 Flight date(s): 10-22-1952 to 3-8-1953  
 Scale: 1:20,000  
 Overlap: 60%

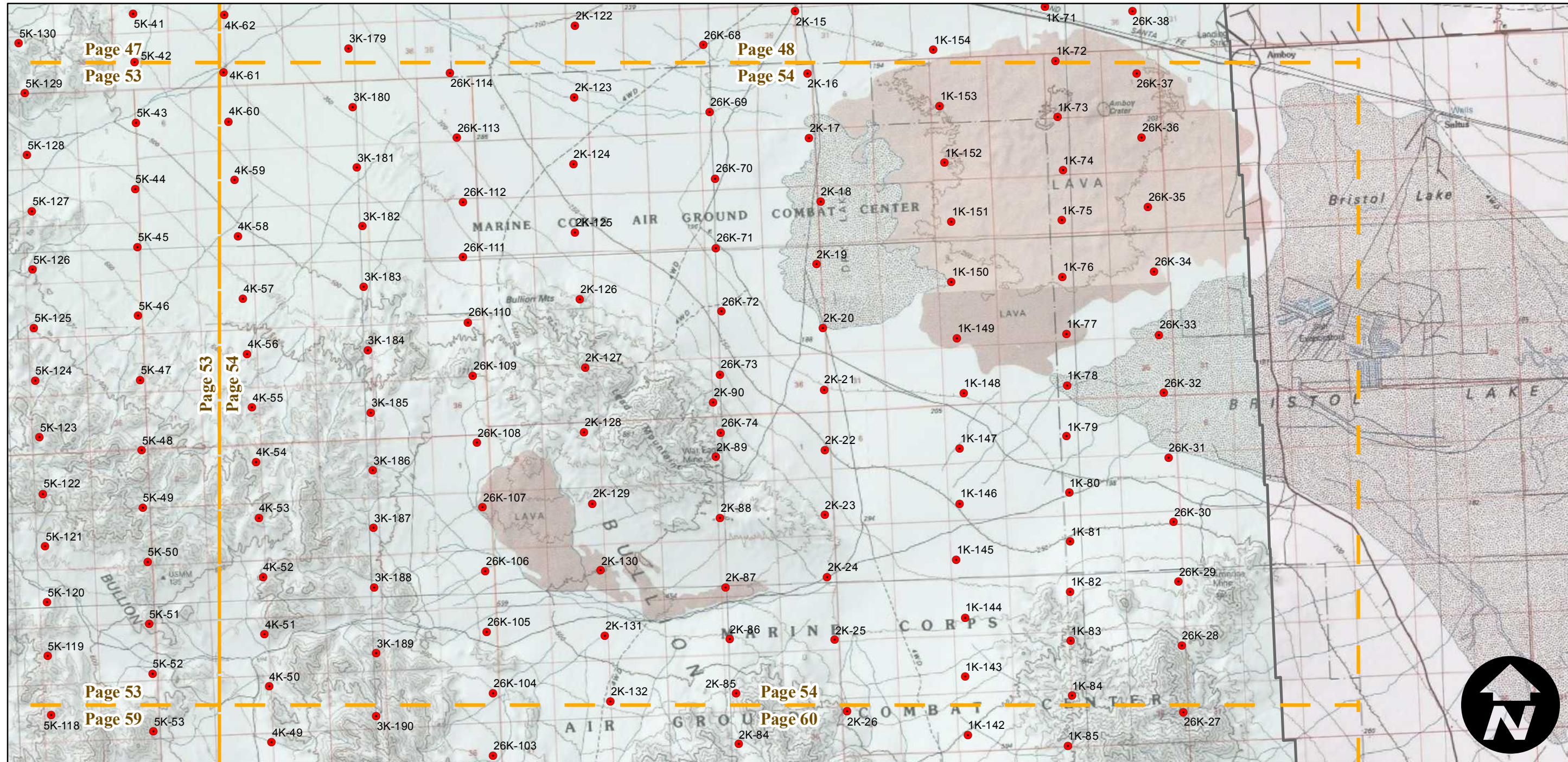
Complete Metadata:  
<http://www.library.ucsb.edu/mil/aerial-photography-tools>

Note: Frames 36K-33, 40K-45, 42K-121, 42K-122 not shown on index.

- MIL owns frame
- MIL does not own frame

## FLIGHT LOCATION

1	2	3	4	5	6
7	8	9	10	11	12
13	14	15	16	17	18
19	20	21	22	23	24
25	26	27	28	29	30
31	32	33	34	35	36
37	38	39	40	41	42
43	44	45	46	47	48
49	50	51	52	53	54
55	56	57	58	59	60
61	62	63	64	65	66
67	68	69	70	71	72
73					



# AXL-1953B

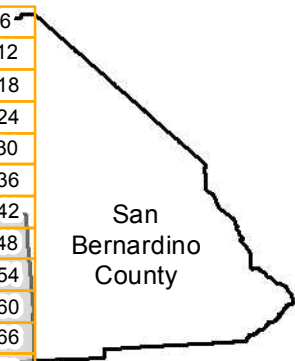
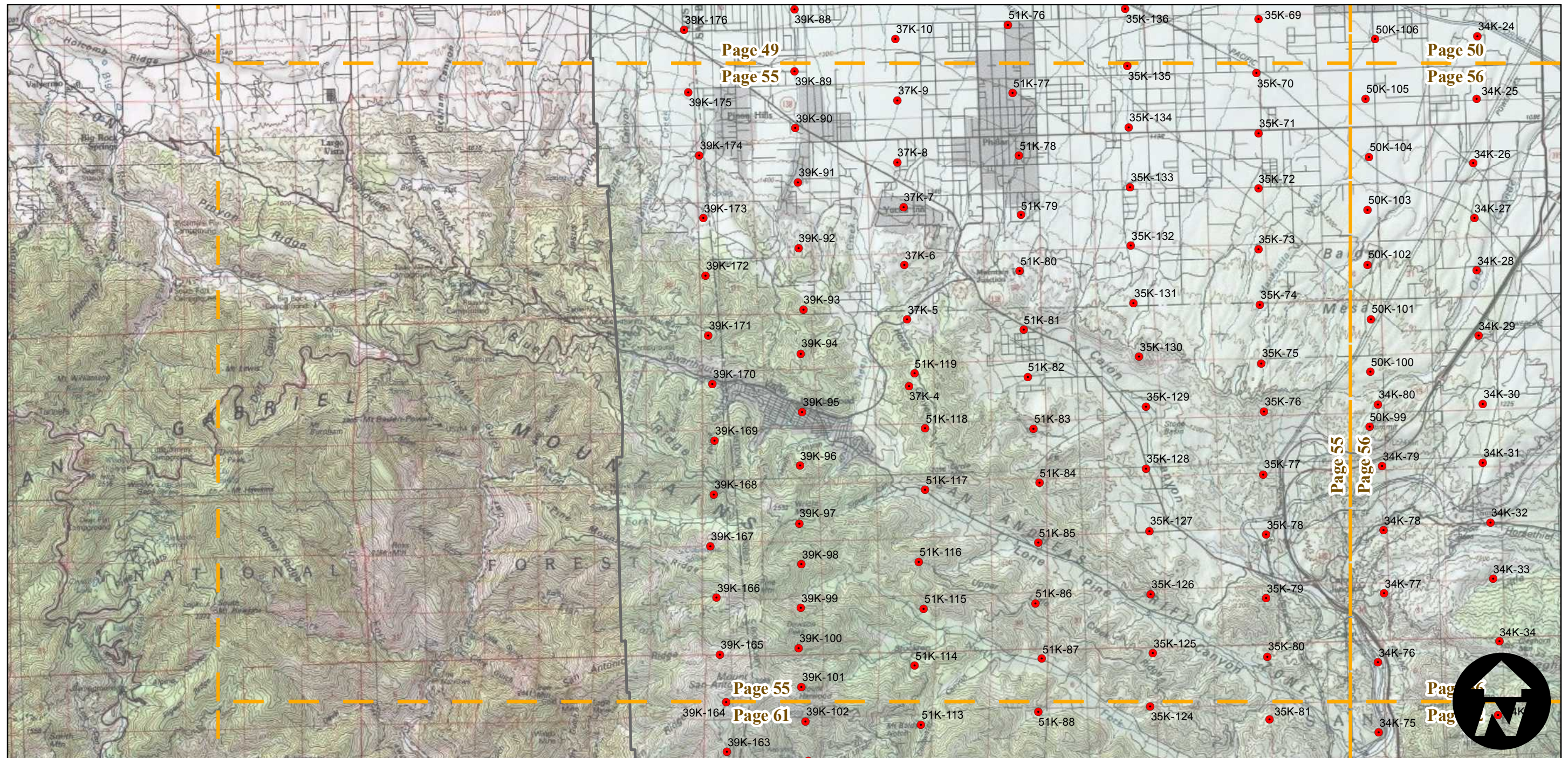
Counties: San Bernardino  
 Flight date(s): 10-22-1952 to 3-8-1953  
 Scale: 1:20,000  
 Overlap: 60%

Complete Metadata:  
<http://www.library.ucsb.edu/mil/aerial-photography-tools>

Note: Frames 36K-33, 40K-45, 42K-121, 42K-122 not shown on index.

- MIL owns frame
- MIL does not own frame

FLIGHT LOCATION					
1	2	3	4	5	6
7	8	9	10	11	12
13	14	15	16	17	18
19	20	21	22	23	24
25	26	27	28	29	30
31	32	33	34	35	36
37	38	39	40	41	42
43	44	45	46	47	48
49	50	51	52	53	54
55	56	57	58	59	60
61	62	63	64	65	66
67	68	69	70	71	72
73					

0 2.5 5 10 Miles

Index to Aerial Photography  
 Page 55 of 73

Scale of this index: 1:115,000



# AXL-1953B

Counties: San Bernardino  
 Flight date(s): 10-22-1952 to 3-8-1953  
 Scale: 1:20,000  
 Overlap: 60%

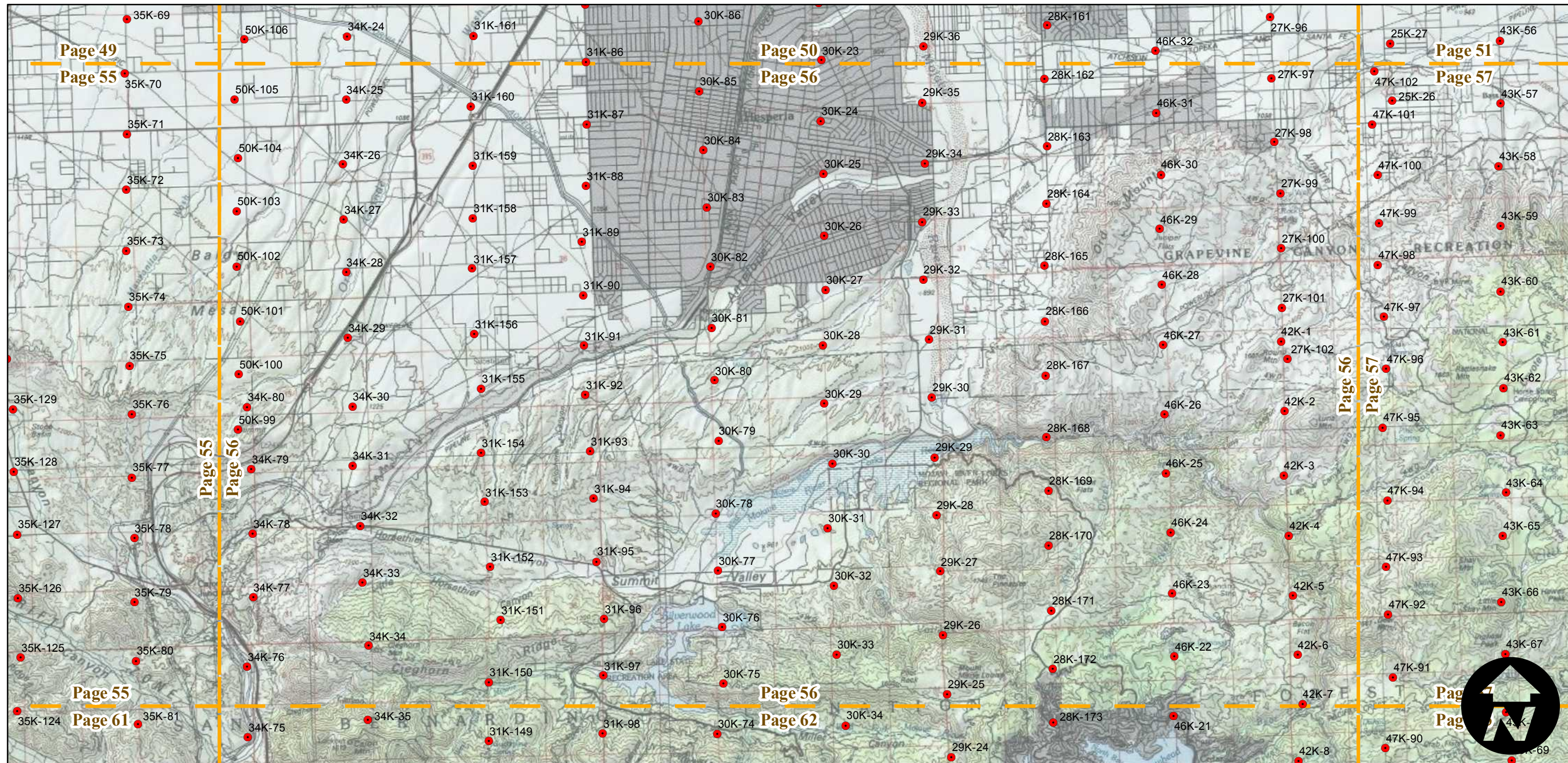
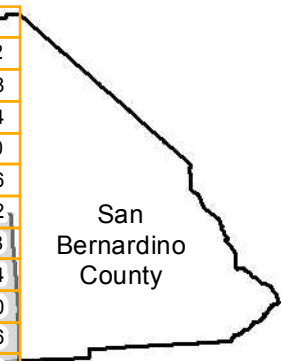
Complete Metadata:  
<http://www.library.ucsb.edu/mil/aerial-photography-tools>

Note: Frames 36K-33, 40K-45, 42K-121, 42K-122 not shown on index.

- MIL owns frame
- MIL does not own frame

## FLIGHT LOCATION

1	2	3	4	5	6
7	8	9	10	11	12
13	14	15	16	17	18
19	20	21	22	23	24
25	26	27	28	29	30
31	32	33	34	35	36
37	38	39	40	41	42
43	44	45	46	47	48
49	50	51	52	53	54
55	56	57	58	59	60
61	62	63	64	65	66
67	68	69	70	71	72
73					



0 2.5 5 10 Miles

Index to Aerial Photography  
Page 56 of 73

Scale of this index: 1:115,000

# AXL-1953B

Counties: San Bernardino  
 Flight date(s): 10-22-1952 to 3-8-1953  
 Scale: 1:20,000  
 Overlap: 60%

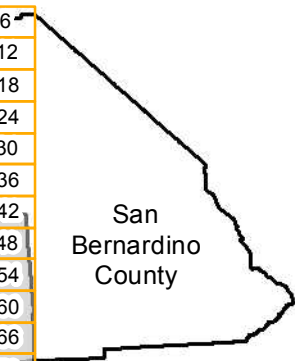
Complete Metadata:  
<http://www.library.ucsb.edu/mil/aerial-photography-tools>

Note: Frames 36K-33, 40K-45, 42K-121, 42K-122 not shown on index.

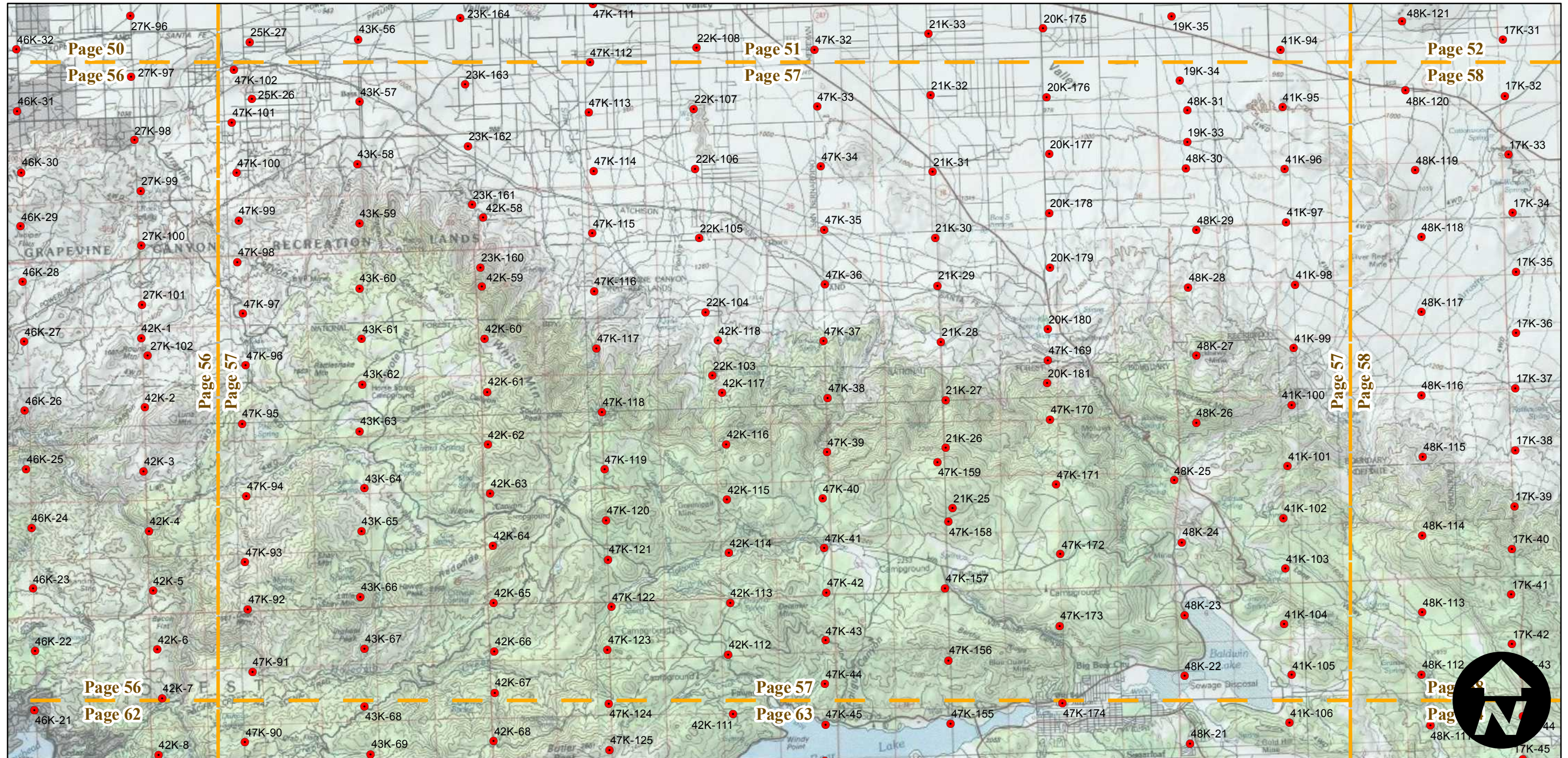
- MIL owns frame
- MIL does not own frame

**FLIGHT LOCATION**

1	2	3	4	5	6
7	8	9	10	11	12
13	14	15	16	17	18
19	20	21	22	23	24
25	26	27	28	29	30
31	32	33	34	35	36
37	38	39	40	41	42
43	44	45	46	47	48
49	50	51	52	53	54
55	56	57	58	59	60
61	62	63	64	65	66
67	68	69	70	71	72
73					



San Bernardino County



0 2.5 5 10 Miles

Index to Aerial Photography  
 Page 57 of 73

Scale of this index: 1:115,000



# AXL-1953B

Counties: San Bernardino  
Flight date(s): 10-22-1952 to 3-8-1953  
Scale: 1:20,000  
Overlap: 60%

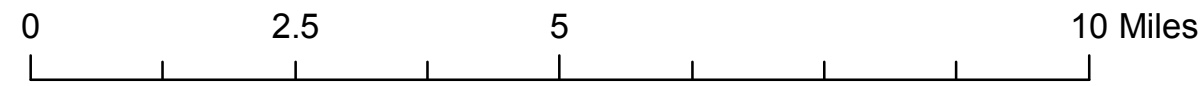
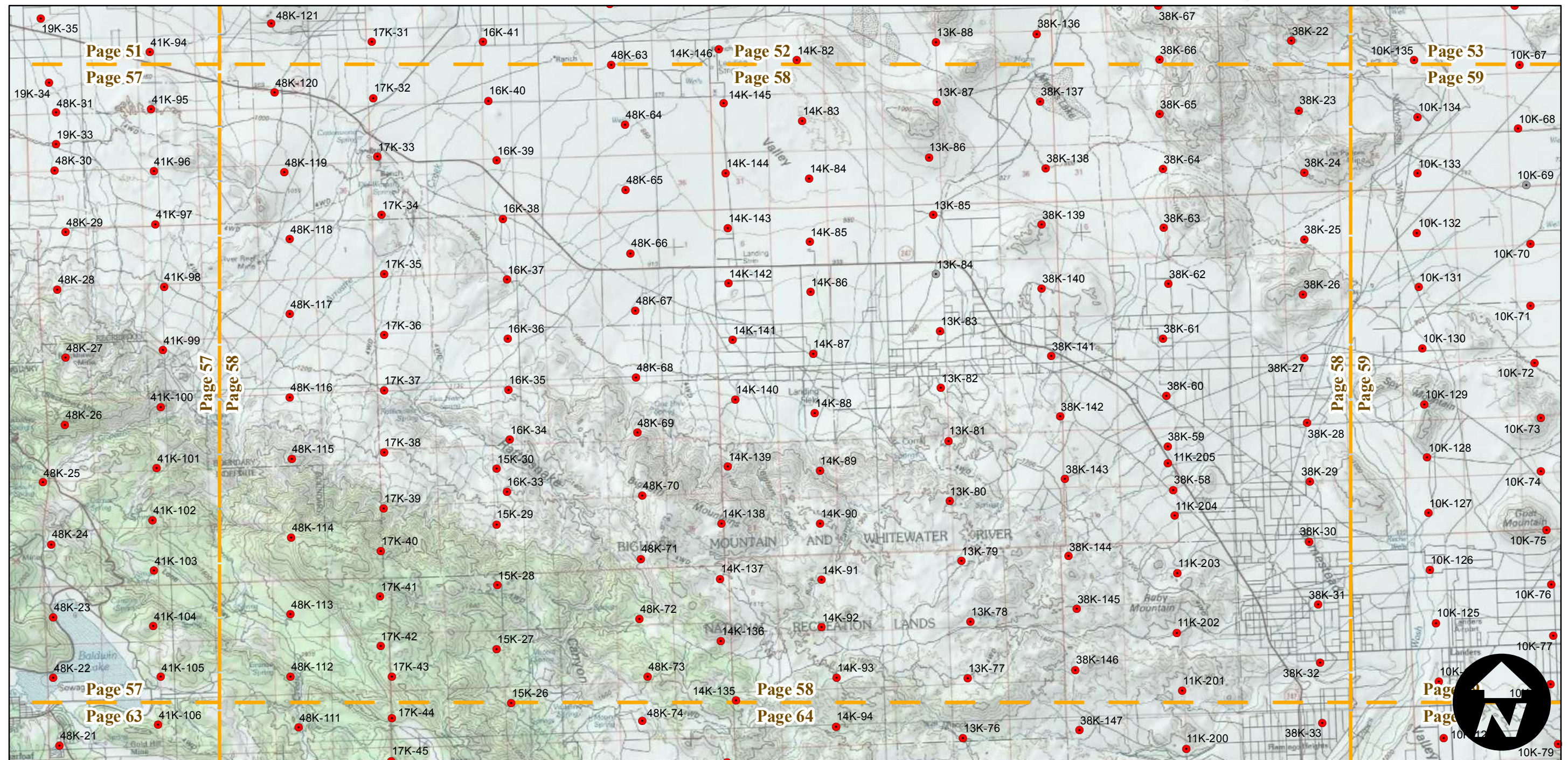
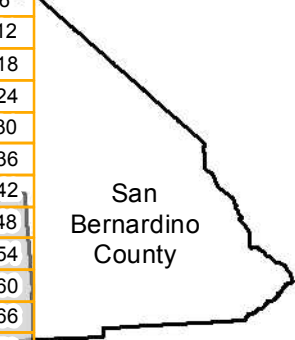
Complete Metadata:  
<http://www.library.ucsb.edu/mil/aerial-photography-tools>

Note: Frames 36K-33, 40K-45, 42K-121, 42K-122 not shown on index.

- MIL owns frame
- MIL does not own frame

**FLIGHT LOCATION**

1	2	3	4	5	6
7	8	9	10	11	12
13	14	15	16	17	18
19	20	21	22	23	24
25	26	27	28	29	30
31	32	33	34	35	36
37	38	39	40	41	42
43	44	45	46	47	48
49	50	51	52	53	54
55	56	57	58	59	60
61	62	63	64	65	66
67	68	69	70	71	72
73					



# AXL-1953B

Counties: San Bernardino  
 Flight date(s): 10-22-1952 to 3-8-1953  
 Scale: 1:20,000  
 Overlap: 60%

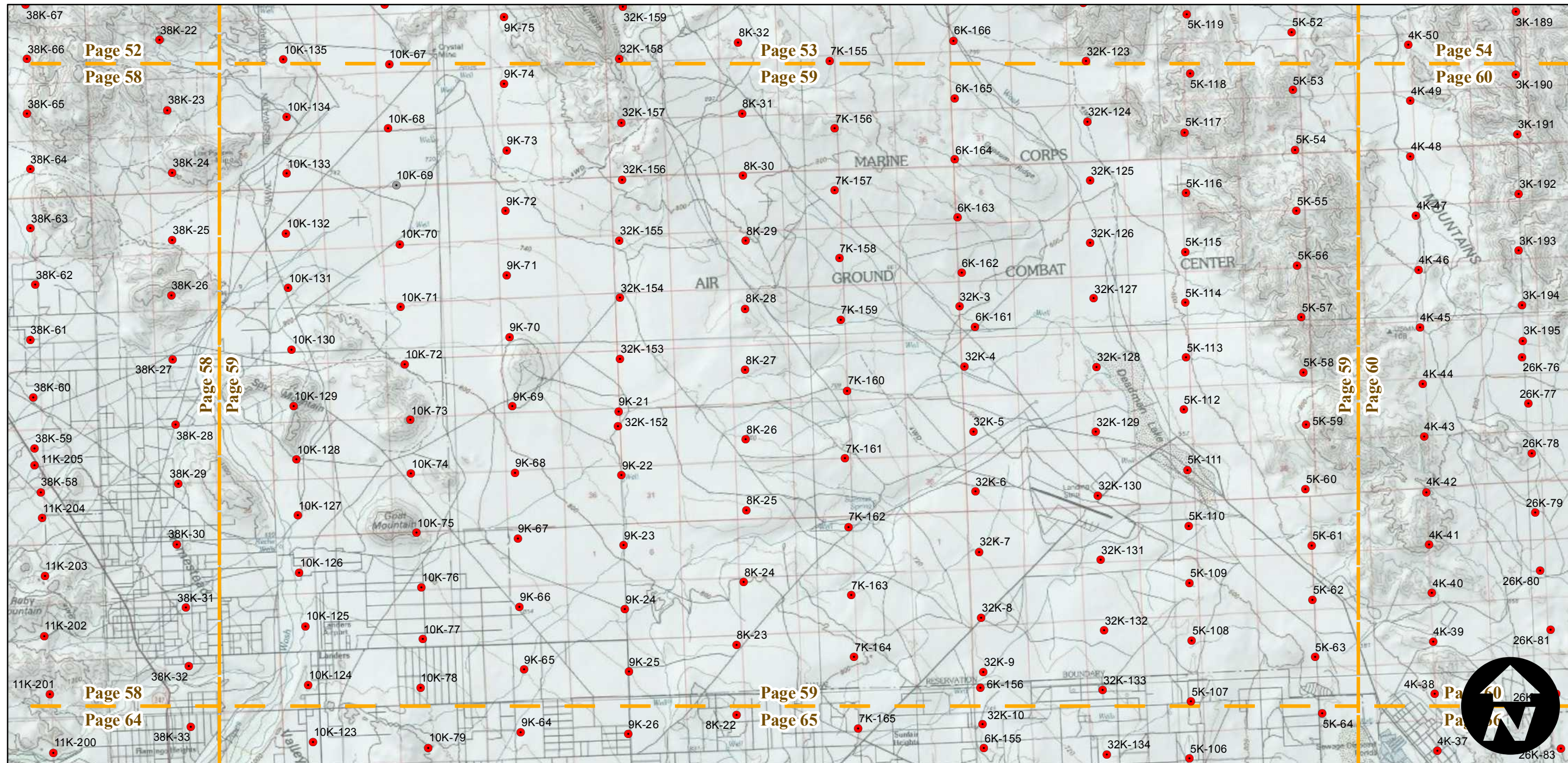
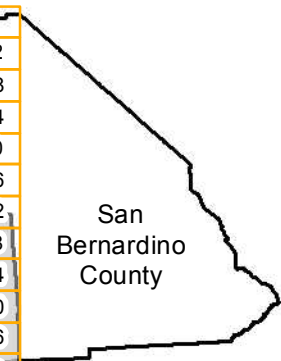
Complete Metadata:  
<http://www.library.ucsb.edu/mil/aerial-photography-tools>

Note: Frames 36K-33, 40K-45, 42K-121, 42K-122 not shown on index.

- MIL owns frame
- MIL does not own frame

## FLIGHT LOCATION

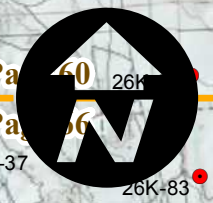
1	2	3	4	5	6
7	8	9	10	11	12
13	14	15	16	17	18
19	20	21	22	23	24
25	26	27	28	29	30
31	32	33	34	35	36
37	38	39	40	41	42
43	44	45	46	47	48
49	50	51	52	53	54
55	56	57	58	59	60
61	62	63	64	65	66
67	68	69	70	71	72
73					



0 2.5 5 10 Miles

Index to Aerial Photography  
Page 59 of 73

Scale of this index: 1:115,000



# AXL-1953B

Counties: San Bernardino  
 Flight date(s): 10-22-1952 to 3-8-1953  
 Scale: 1:20,000  
 Overlap: 60%

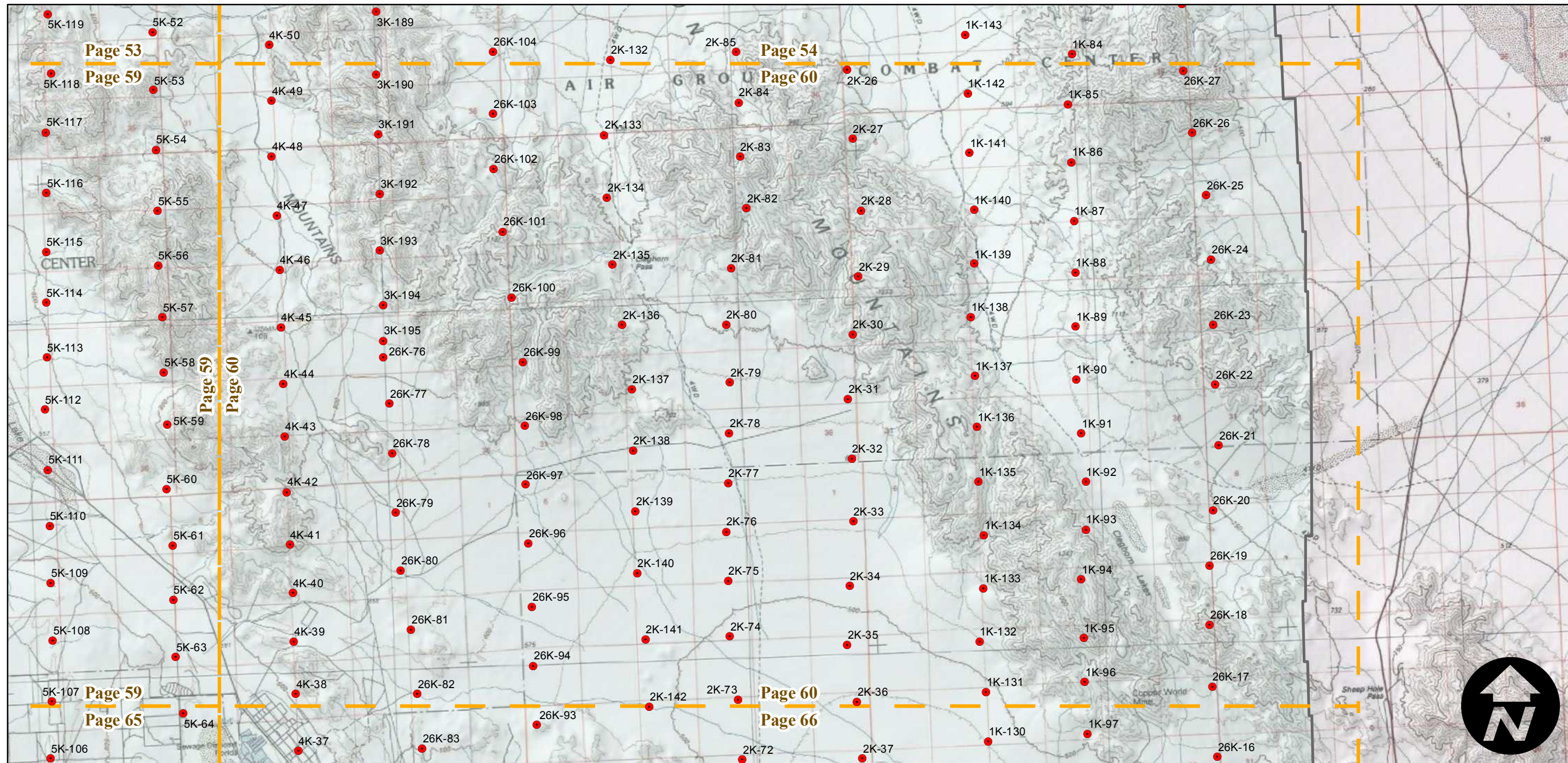
Complete Metadata:  
<http://www.library.ucsb.edu/mil/aerial-photography-tools>

Note: Frames 36K-33, 40K-45, 42K-121, 42K-122 not shown on index.

- MIL owns frame
- MIL does not own frame

## FLIGHT LOCATION

1	2	3	4	5	6
7	8	9	10	11	12
13	14	15	16	17	18
19	20	21	22	23	24
25	26	27	28	29	30
31	32	33	34	35	36
37	38	39	40	41	42
43	44	45	46	47	48
49	50	51	52	53	54
55	56	57	58	59	60
61	62	63	64	65	66
67	68	69	70	71	72
73					



0 2.5 5 10 Miles

Index to Aerial Photography  
 Page 60 of 73

Scale of this index: 1:115,000

# AXL-1953B

Counties: San Bernardino  
 Flight date(s): 10-22-1952 to 3-8-1953  
 Scale: 1:20,000  
 Overlap: 60%

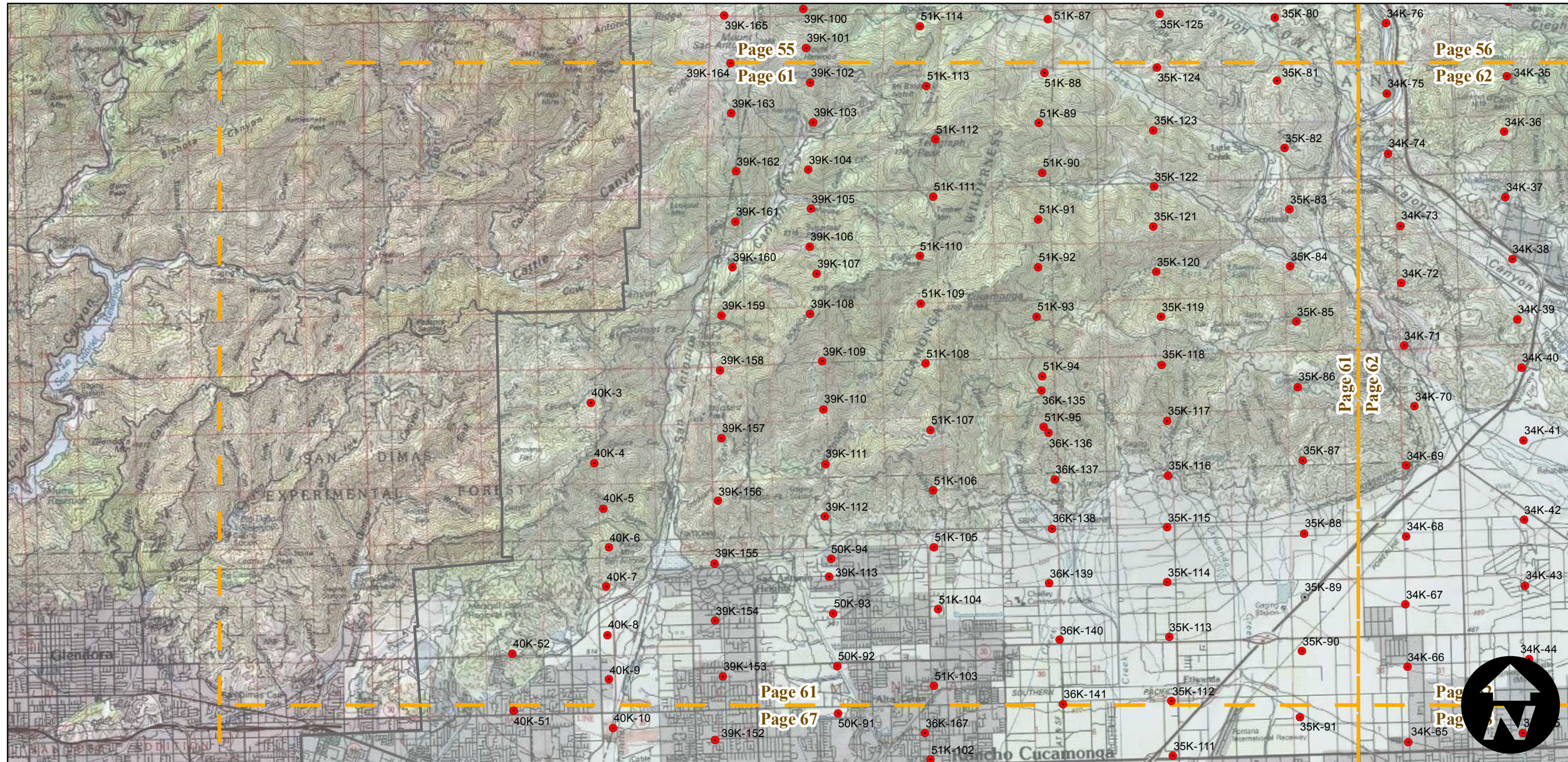
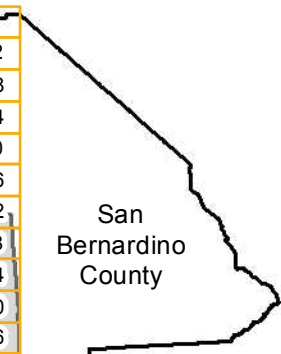
Complete Metadata:  
<http://www.library.ucsb.edu/mil/aerial-photography-tools>

Note: Frames 36K-33, 40K-45, 42K-121, 42K-122 not shown on index.

- MIL owns frame
- MIL does not own frame

## FLIGHT LOCATION

1	2	3	4	5	6
7	8	9	10	11	12
13	14	15	16	17	18
19	20	21	22	23	24
25	26	27	28	29	30
31	32	33	34	35	36
37	38	39	40	41	42
43	44	45	46	47	48
49	50	51	52	53	54
55	56	57	58	59	60
61	62	63	64	65	66
67	68	69	70	71	72
73					



0 2.5 5 10 Miles

Index to Aerial Photography  
 Page 61 of 73

Scale of this index: 1:115,000

# AXL-1953B

Counties: San Bernardino  
 Flight date(s): 10-22-1952 to 3-8-1953  
 Scale: 1:20,000  
 Overlap: 60%

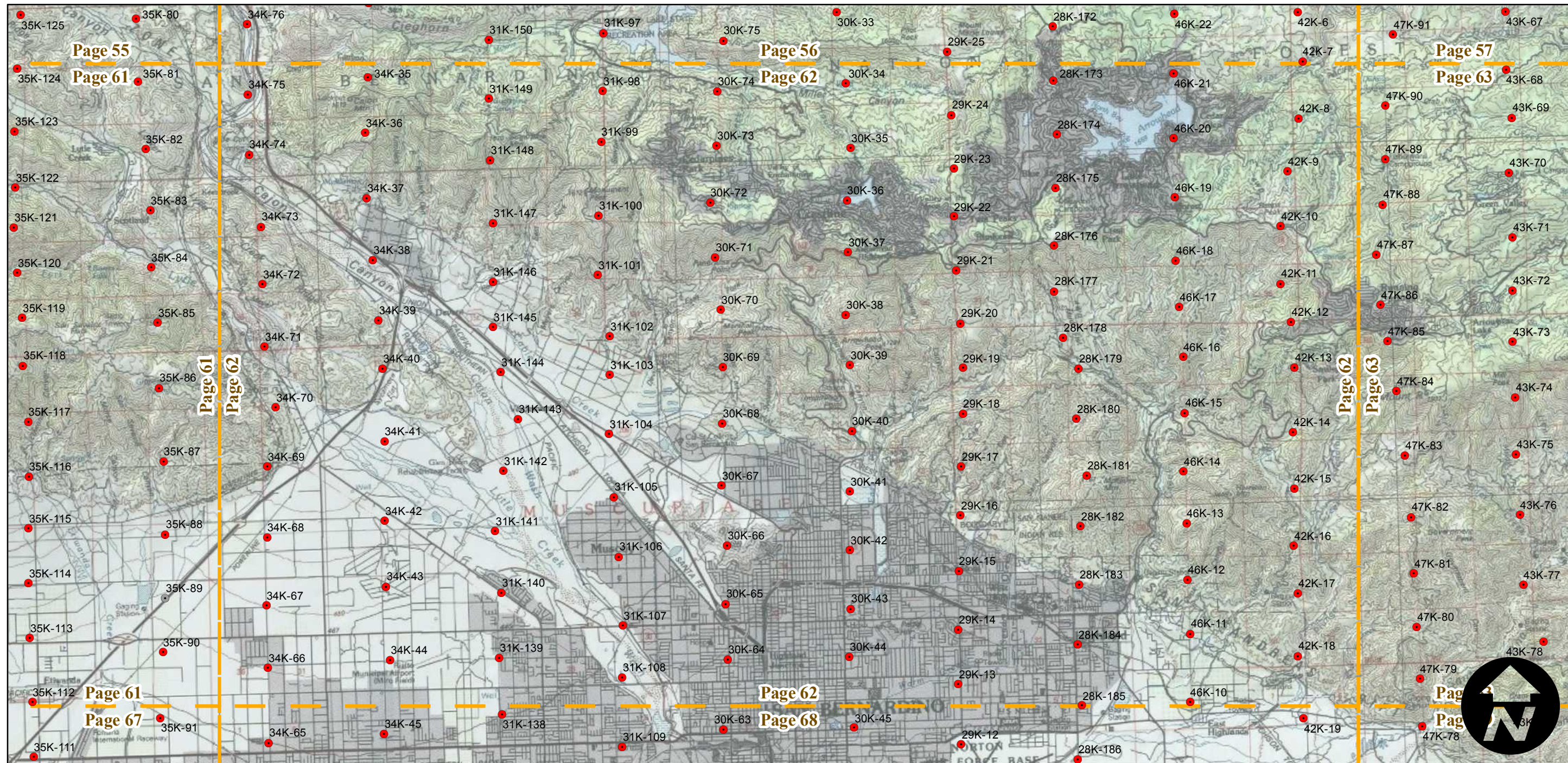
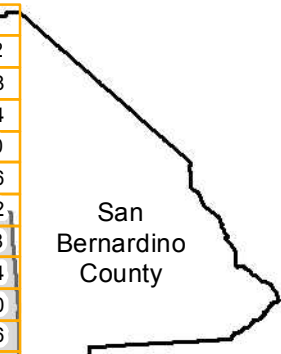
Complete Metadata:  
<http://www.library.ucsb.edu/mil/aerial-photography-tools>

Note: Frames 36K-33, 40K-45, 42K-121, 42K-122 not shown on index.

- MIL owns frame
- MIL does not own frame

## FLIGHT LOCATION

1	2	3	4	5	6
7	8	9	10	11	12
13	14	15	16	17	18
19	20	21	22	23	24
25	26	27	28	29	30
31	32	33	34	35	36
37	38	39	40	41	42
43	44	45	46	47	48
49	50	51	52	53	54
55	56	57	58	59	60
61	62	63	64	65	66
67	68	69	70	71	72
73					



0 2.5 5 10 Miles

Index to Aerial Photography  
 Page 62 of 73

Scale of this index: 1:115,000

# AXL-1953B

Counties: San Bernardino  
 Flight date(s): 10-22-1952 to 3-8-1953  
 Scale: 1:20,000  
 Overlap: 60%

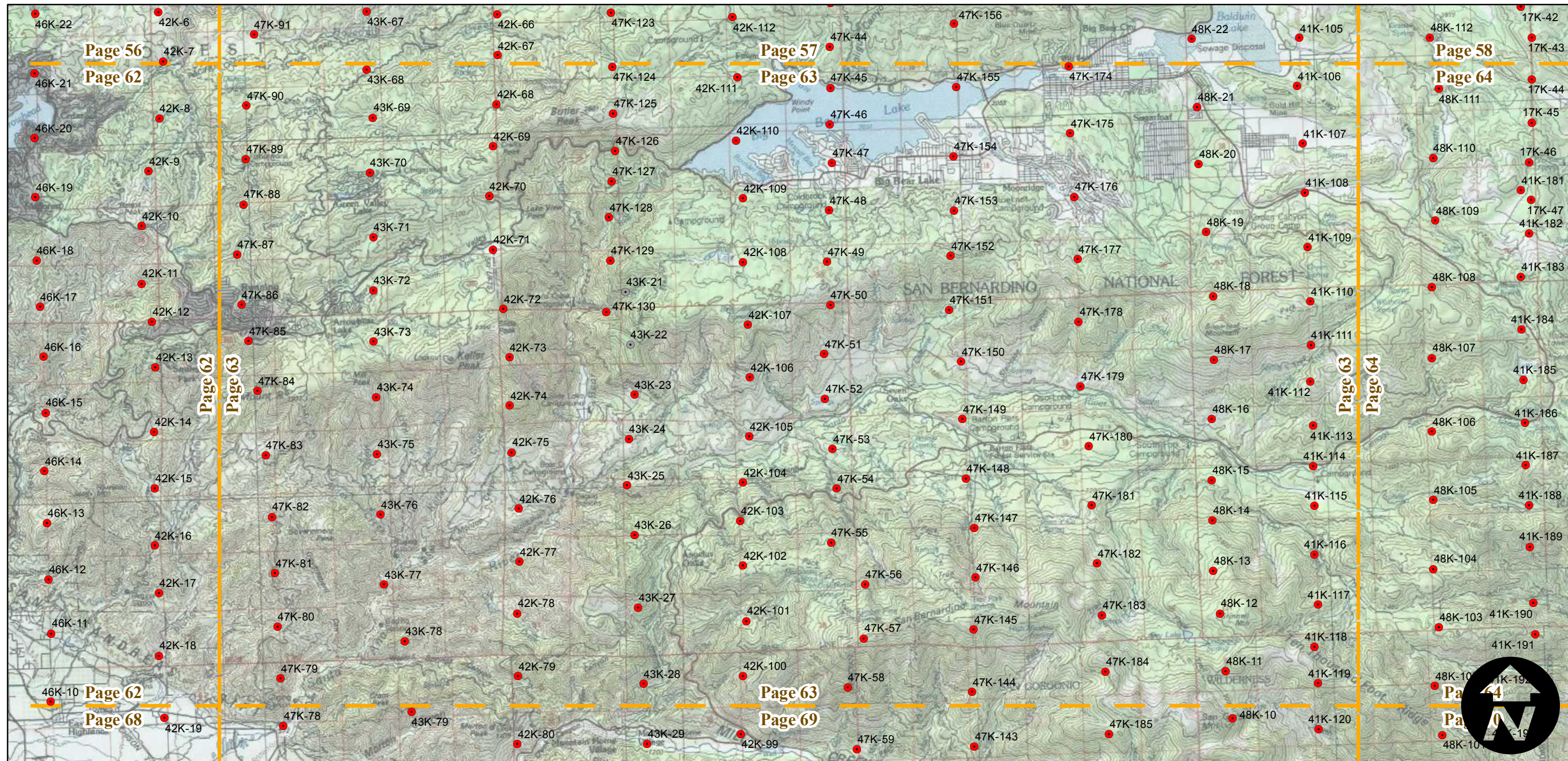
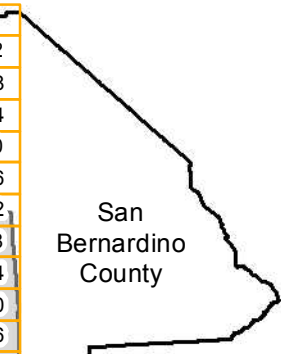
Complete Metadata:  
<http://www.library.ucsb.edu/mil/aerial-photography-tools>

Note: Frames 36K-33, 40K-45, 42K-121, 42K-122 not shown on index.

- MIL owns frame
- MIL does not own frame

## FLIGHT LOCATION


1	2	3	4	5	6
7	8	9	10	11	12
13	14	15	16	17	18
19	20	21	22	23	24
25	26	27	28	29	30
31	32	33	34	35	36
37	38	39	40	41	42
43	44	45	46	47	48
49	50	51	52	53	54
55	56	57	58	59	60
61	62	63	64	65	66
67	68	69	70	71	72
73					



0 2.5 5 10 Miles

Index to Aerial Photography  
 Page 63 of 73

Scale of this index: 1:115,000





# AXL-1953B

Counties: San Bernardino  
 Flight date(s): 10-22-1952 to 3-8-1953  
 Scale: 1:20,000  
 Overlap: 60%

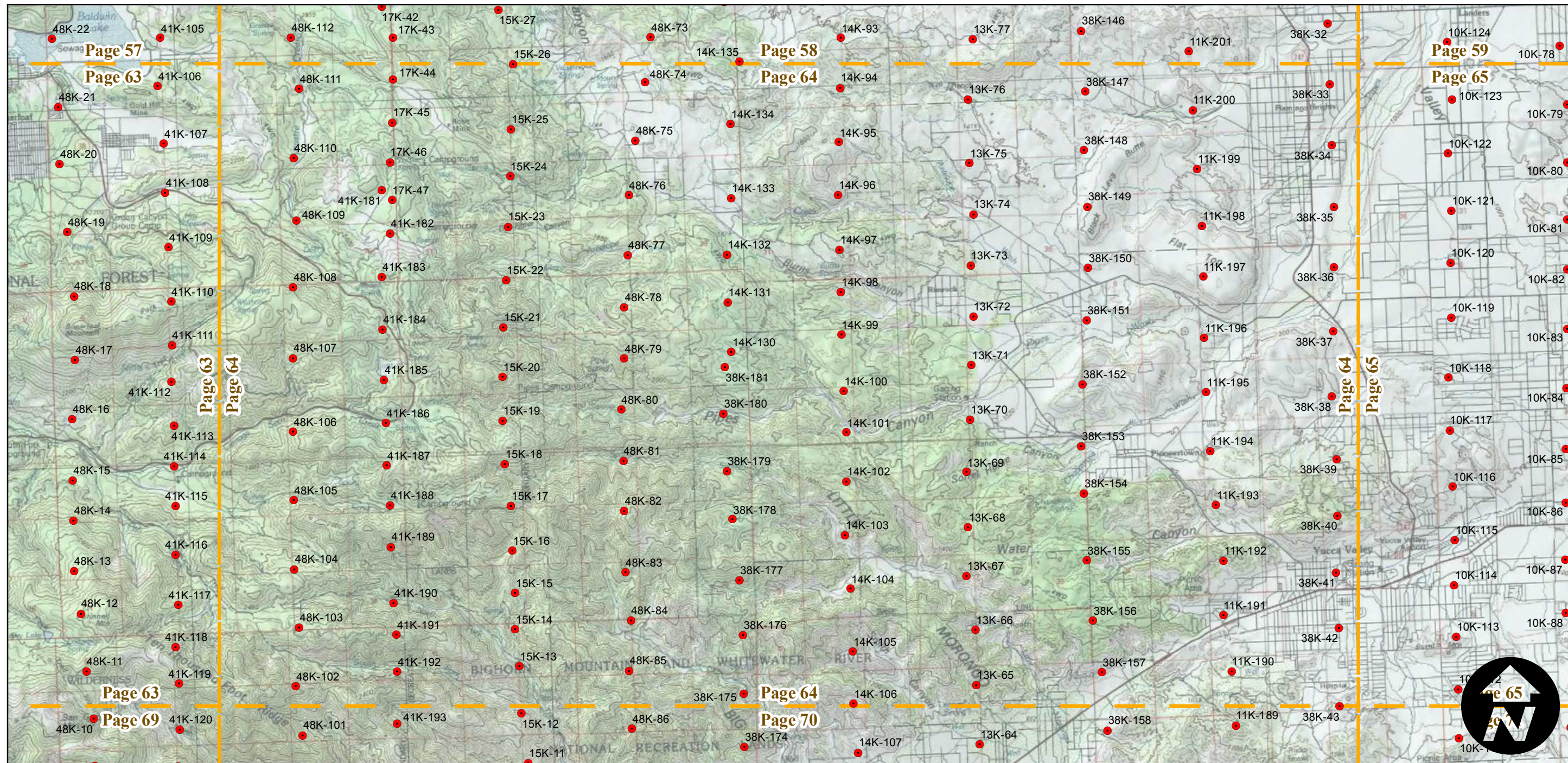
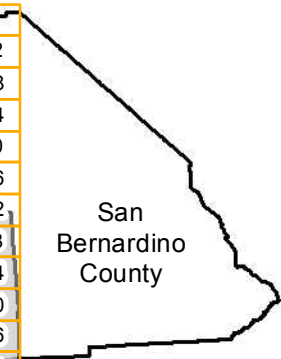
Complete Metadata:  
<http://www.library.ucsb.edu/mil/aerial-photography-tools>

Note: Frames 36K-33, 40K-45, 42K-121, 42K-122 not shown on index.

- MIL owns frame
- MIL does not own frame

## FLIGHT LOCATION

1	2	3	4	5	6
7	8	9	10	11	12
13	14	15	16	17	18
19	20	21	22	23	24
25	26	27	28	29	30
31	32	33	34	35	36
37	38	39	40	41	42
43	44	45	46	47	48
49	50	51	52	53	54
55	56	57	58	59	60
61	62	63	64	65	66
67	68	69	70	71	72
73					



0 2.5 5 10 Miles

Index to Aerial Photography  
 Page 64 of 73

Scale of this index: 1:115,000

# AXL-1953B

Counties: San Bernardino  
 Flight date(s): 10-22-1952 to 3-8-1953  
 Scale: 1:20,000  
 Overlap: 60%

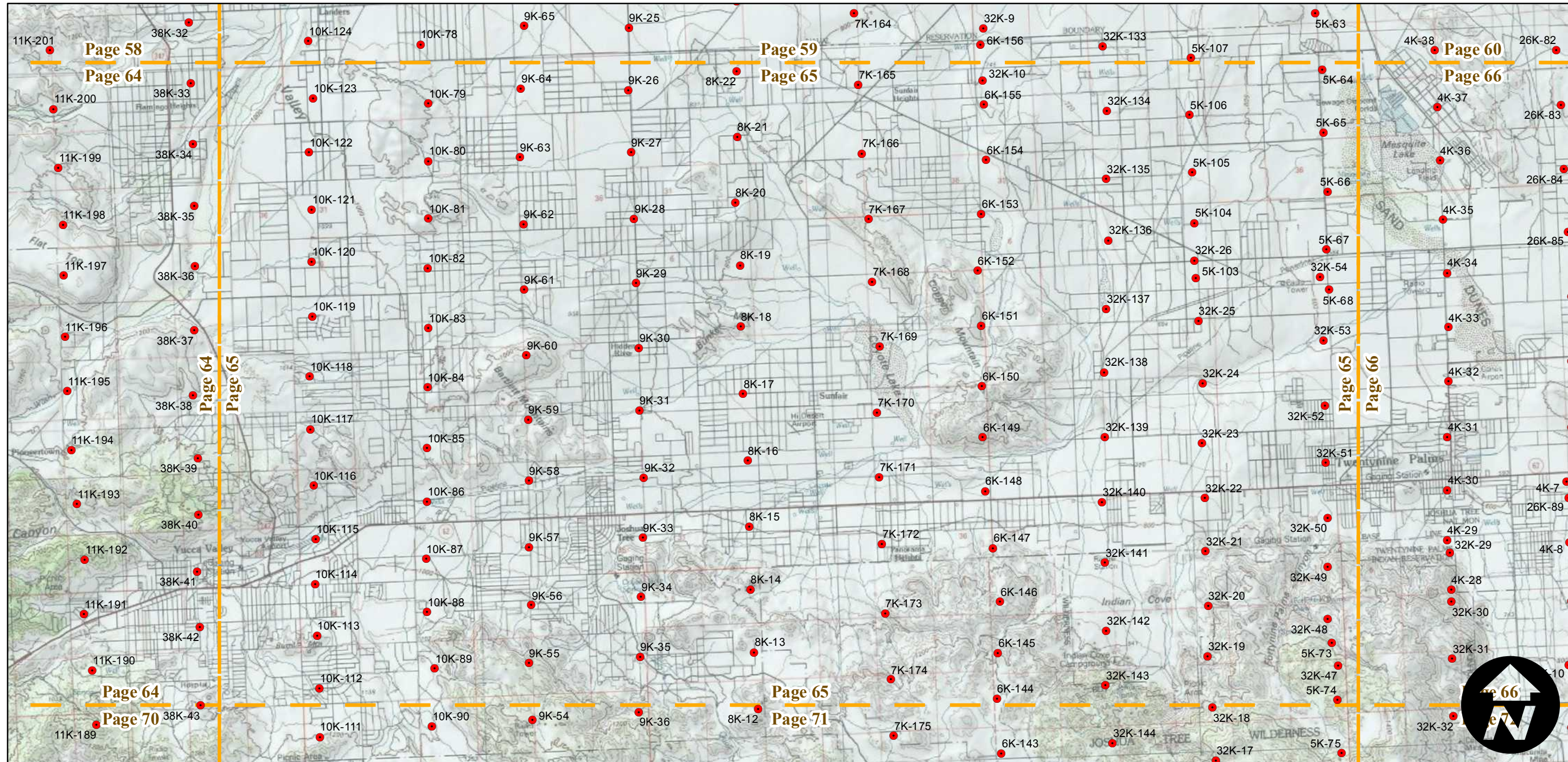
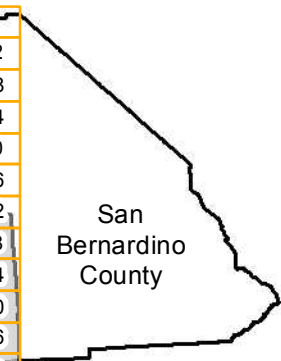
Complete Metadata:  
<http://www.library.ucsb.edu/mil/aerial-photography-tools>

Note: Frames 36K-33, 40K-45, 42K-121, 42K-122 not shown on index.

- MIL owns frame
- MIL does not own frame

## FLIGHT LOCATION

1	2	3	4	5	6
7	8	9	10	11	12
13	14	15	16	17	18
19	20	21	22	23	24
25	26	27	28	29	30
31	32	33	34	35	36
37	38	39	40	41	42
43	44	45	46	47	48
49	50	51	52	53	54
55	56	57	58	59	60
61	62	63	64	65	66
67	68	69	70	71	72
73					



0 2.5 5 10 Miles

Index to Aerial Photography  
 Page 65 of 73

Scale of this index: 1:115,000

# AXL-1953B

Counties: San Bernardino  
 Flight date(s): 10-22-1952 to 3-8-1953  
 Scale: 1:20,000  
 Overlap: 60%

Complete Metadata:  
<http://www.library.ucsb.edu/mil/aerial-photography-tools>

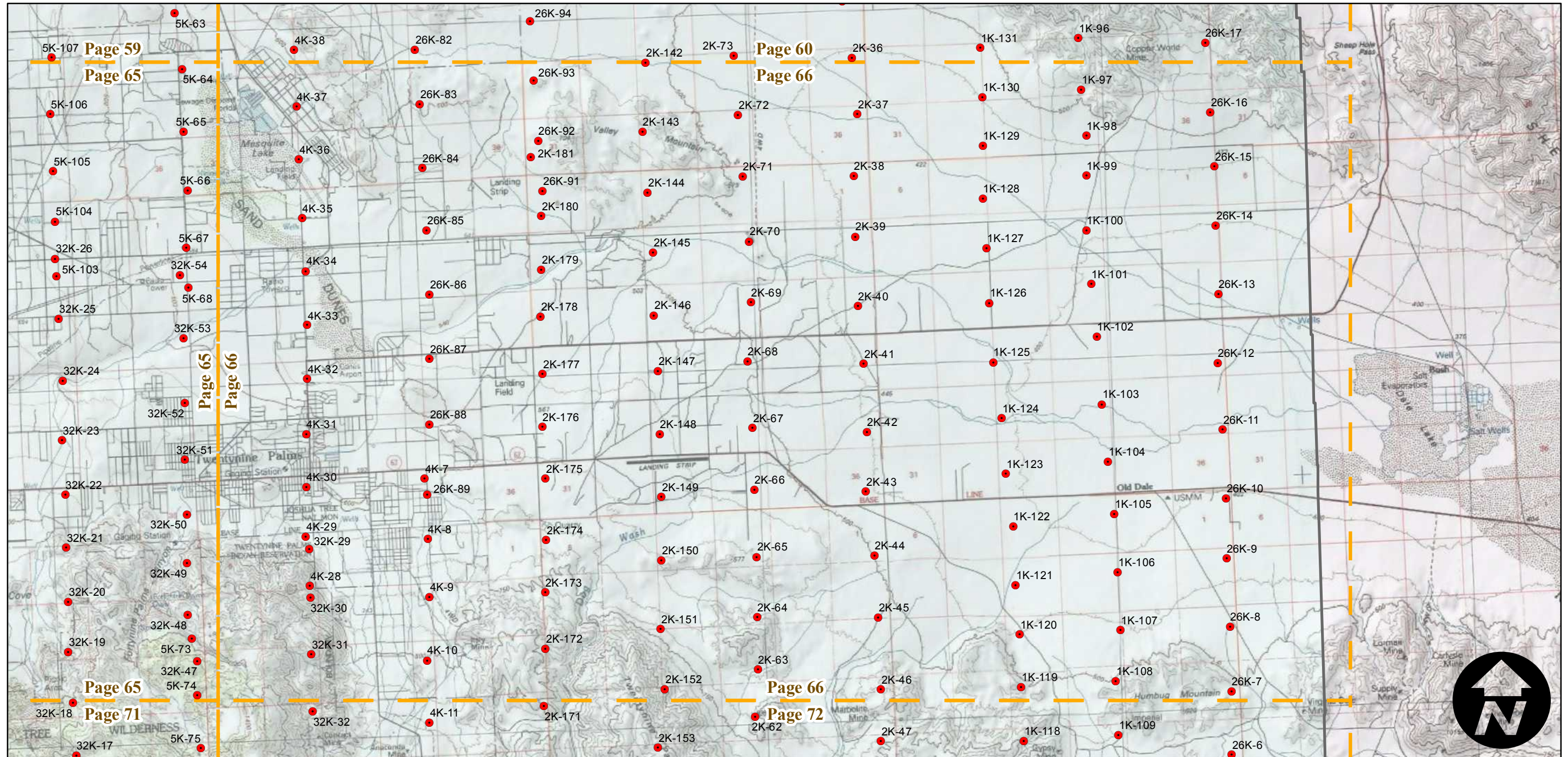
Note: Frames 36K-33, 40K-45, 42K-121, 42K-122 not shown on index.

- MIL owns frame
- MIL does not own frame

## FLIGHT LOCATION

1	2	3	4	5	6
7	8	9	10	11	12
13	14	15	16	17	18
19	20	21	22	23	24
25	26	27	28	29	30
31	32	33	34	35	36
37	38	39	40	41	42
43	44	45	46	47	48
49	50	51	52	53	54
55	56	57	58	59	60
61	62	63	64	65	66
67	68	69	70	71	72
73					

San Bernardino County



Index to Aerial Photography  
 Page 66 of 73

Scale of this index: 1:115,000

# AXL-1953B

Counties: San Bernardino  
 Flight date(s): 10-22-1952 to 3-8-1953  
 Scale: 1:20,000  
 Overlap: 60%

Complete Metadata:  
<http://www.library.ucsb.edu/mil/aerial-photography-tools>

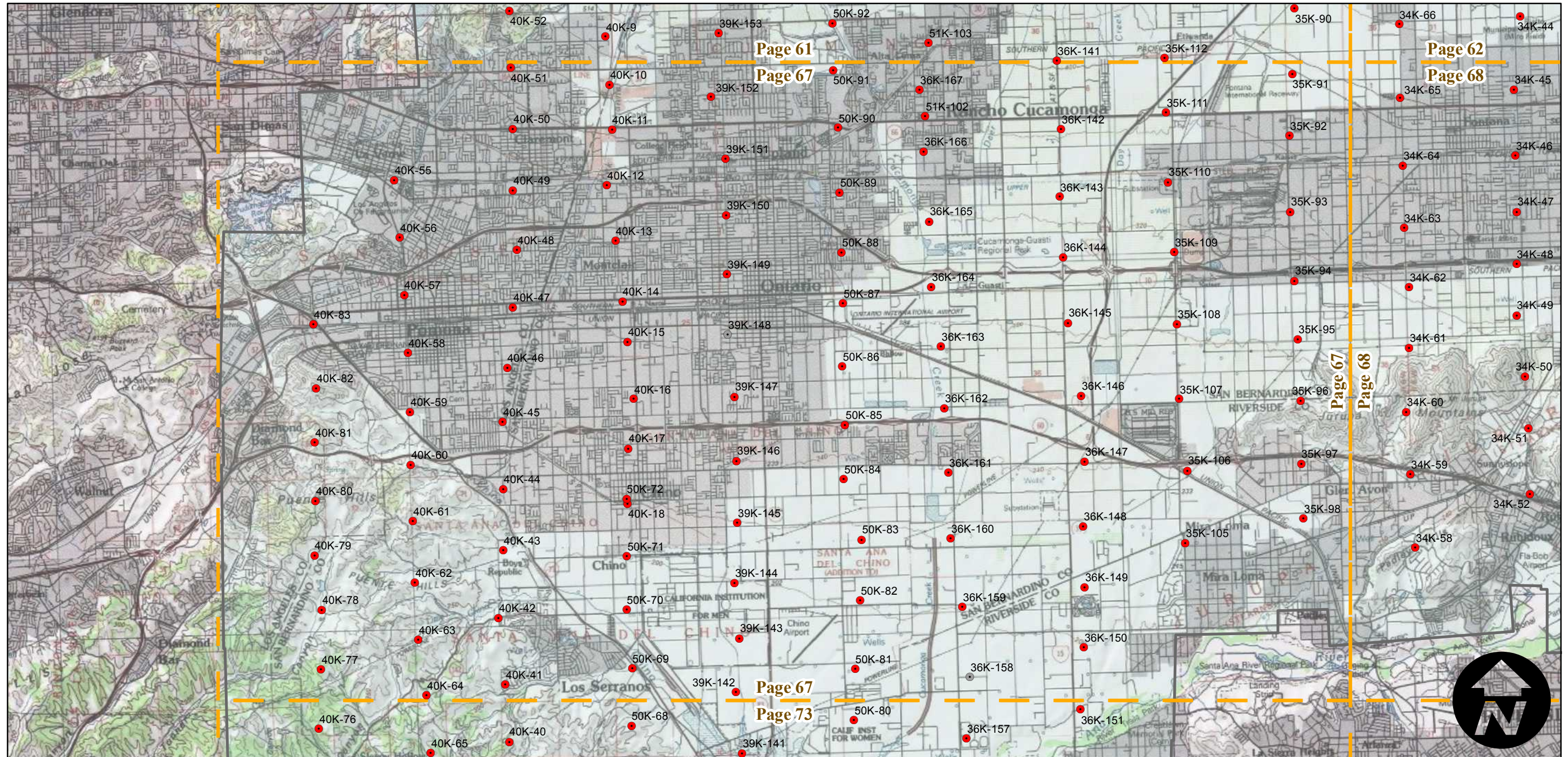
Note: Frames 36K-33, 40K-45, 42K-121, 42K-122 not shown on index.

- MIL owns frame
- MIL does not own frame

**FLIGHT LOCATION**

1	2	3	4	5	6
7	8	9	10	11	12
13	14	15	16	17	18
19	20	21	22	23	24
25	26	27	28	29	30
31	32	33	34	35	36
37	38	39	40	41	42
43	44	45	46	47	48
49	50	51	52	53	54
55	56	57	58	59	60
61	62	63	64	65	66
67	68	69	70	71	72
73					

San Bernardino County



# AXL-1953B

Counties: San Bernardino  
 Flight date(s): 10-22-1952 to 3-8-1953  
 Scale: 1:20,000  
 Overlap: 60%

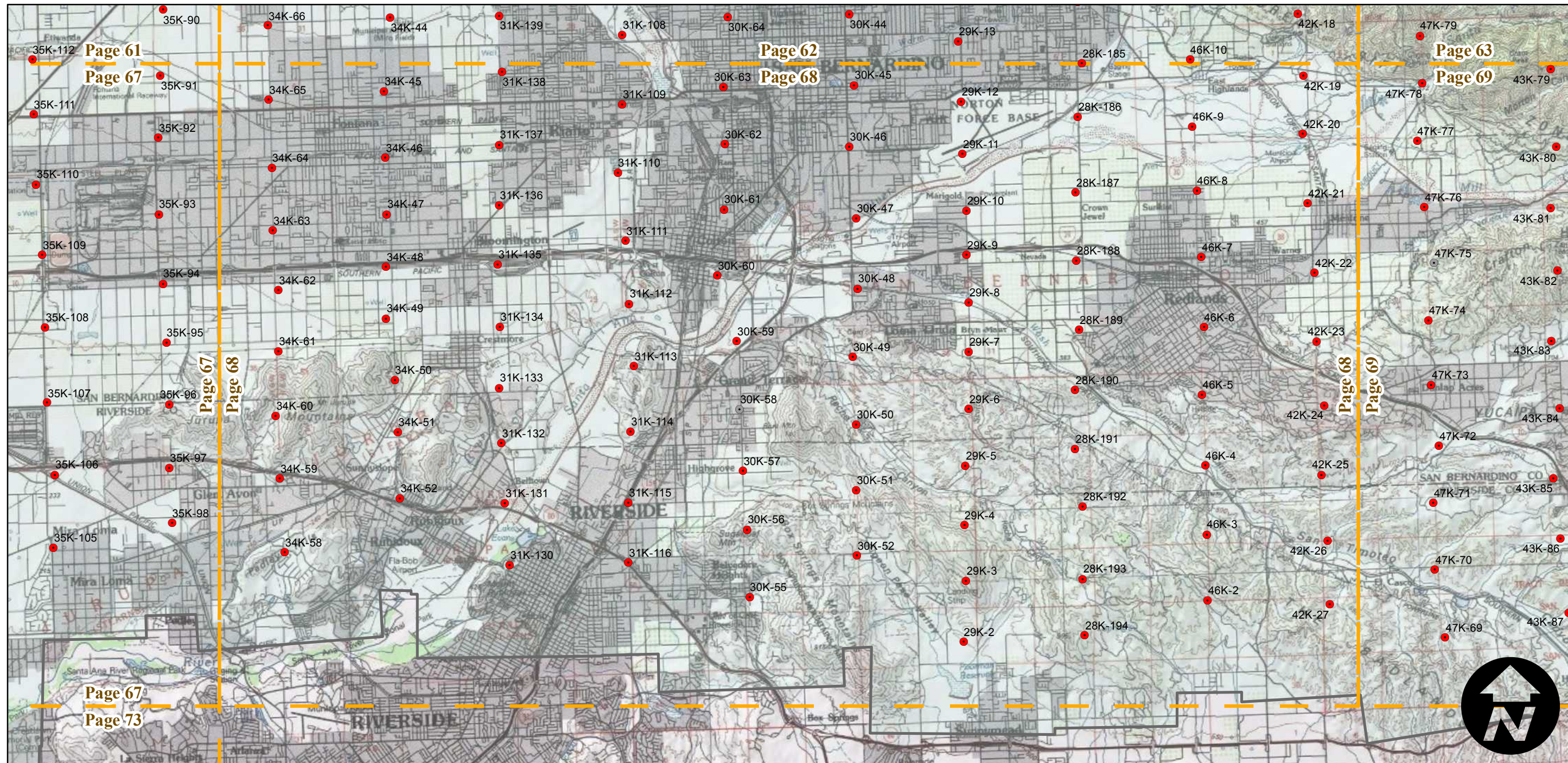
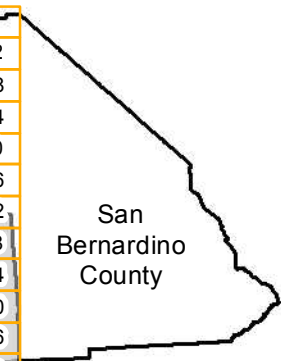
Complete Metadata:  
<http://www.library.ucsb.edu/mil/aerial-photography-tools>

Note: Frames 36K-33, 40K-45, 42K-121, 42K-122 not shown on index.

- MIL owns frame
- MIL does not own frame

## FLIGHT LOCATION

1	2	3	4	5	6
7	8	9	10	11	12
13	14	15	16	17	18
19	20	21	22	23	24
25	26	27	28	29	30
31	32	33	34	35	36
37	38	39	40	41	42
43	44	45	46	47	48
49	50	51	52	53	54
55	56	57	58	59	60
61	62	63	64	65	66
67	68	69	70	71	72
73					



# AXL-1953B

Counties: San Bernardino  
 Flight date(s): 10-22-1952 to 3-8-1953  
 Scale: 1:20,000  
 Overlap: 60%

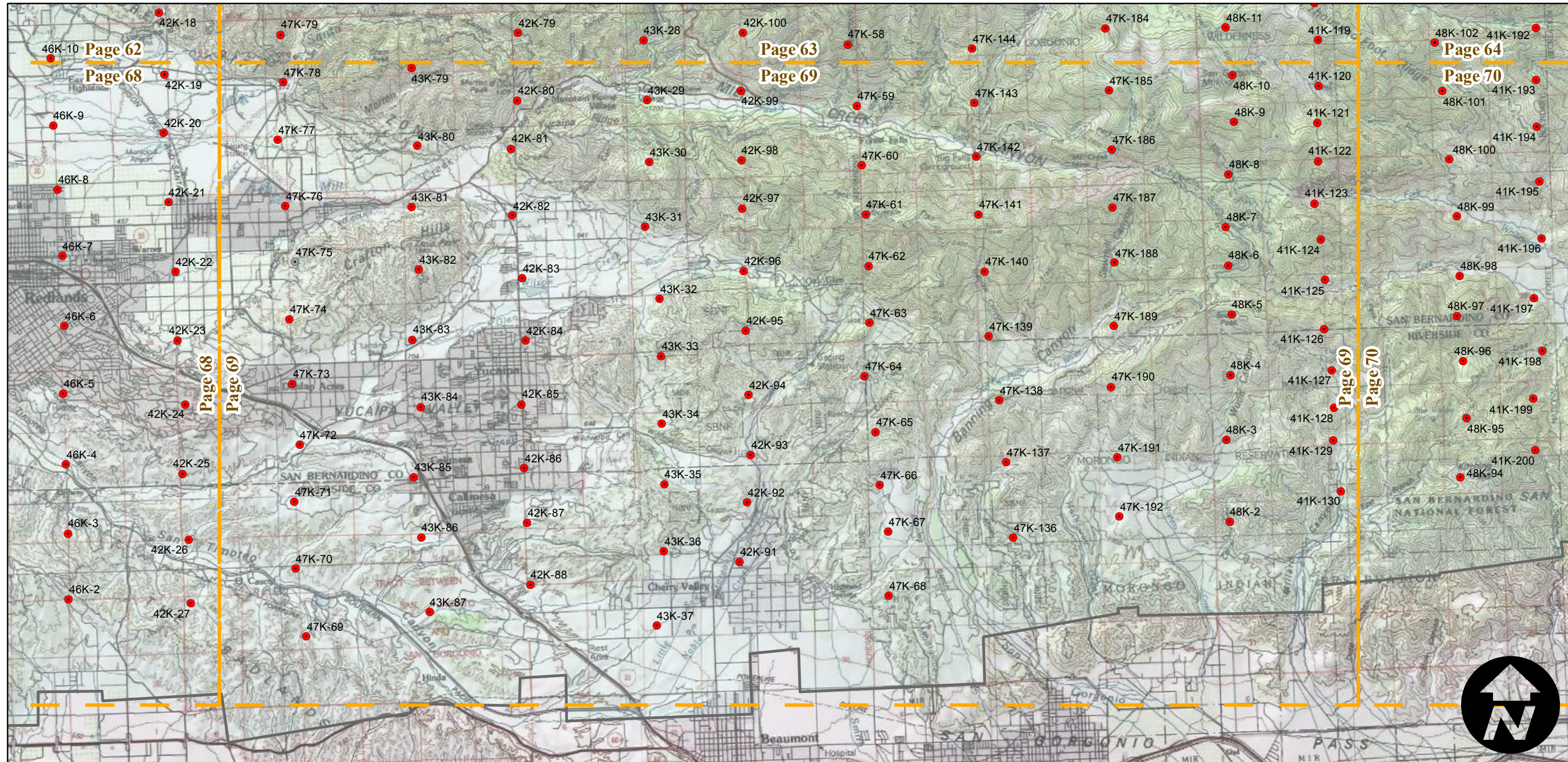
Complete Metadata:  
<http://www.library.ucsb.edu/mil/aerial-photography-tools>

Note: Frames 36K-33, 40K-45, 42K-121, 42K-122 not shown on index.

- MIL owns frame
- MIL does not own frame

## FLIGHT LOCATION

1	2	3	4	5	6
7	8	9	10	11	12
13	14	15	16	17	18
19	20	21	22	23	24
25	26	27	28	29	30
31	32	33	34	35	36
37	38	39	40	41	42
43	44	45	46	47	48
49	50	51	52	53	54
55	56	57	58	59	60
61	62	63	64	65	66
67	68	69	70	71	72
73					



0 2.5 5 10 Miles

Index to Aerial Photography  
 Page 69 of 73

Scale of this index: 1:115,000

# AXL-1953B

Counties: San Bernardino  
 Flight date(s): 10-22-1952 to 3-8-1953  
 Scale: 1:20,000  
 Overlap: 60%

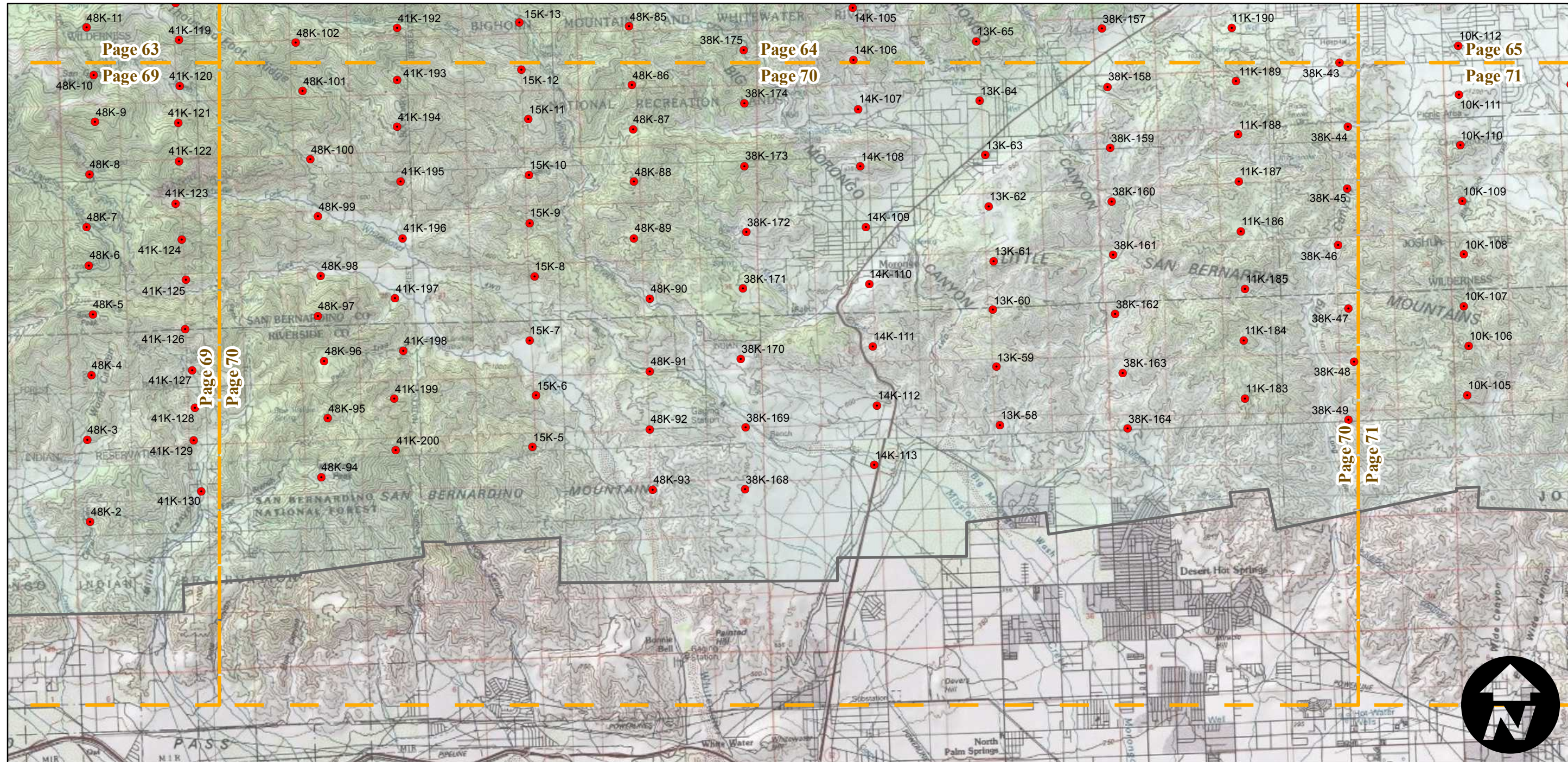
Complete Metadata:  
<http://www.library.ucsb.edu/mil/aerial-photography-tools>

Note: Frames 36K-33, 40K-45, 42K-121, 42K-122 not shown on index.

- MIL owns frame
- MIL does not own frame

## FLIGHT LOCATION

1	2	3	4	5	6
7	8	9	10	11	12
13	14	15	16	17	18
19	20	21	22	23	24
25	26	27	28	29	30
31	32	33	34	35	36
37	38	39	40	41	42
43	44	45	46	47	48
49	50	51	52	53	54
55	56	57	58	59	60
61	62	63	64	65	66
67	68	69	70	71	72
73					



0 2.5 5 10 Miles

Index to Aerial Photography  
 Page 70 of 73

Scale of this index: 1:115,000

# AXL-1953B

Counties: San Bernardino  
 Flight date(s): 10-22-1952 to 3-8-1953  
 Scale: 1:20,000  
 Overlap: 60%

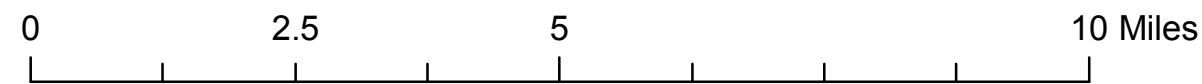
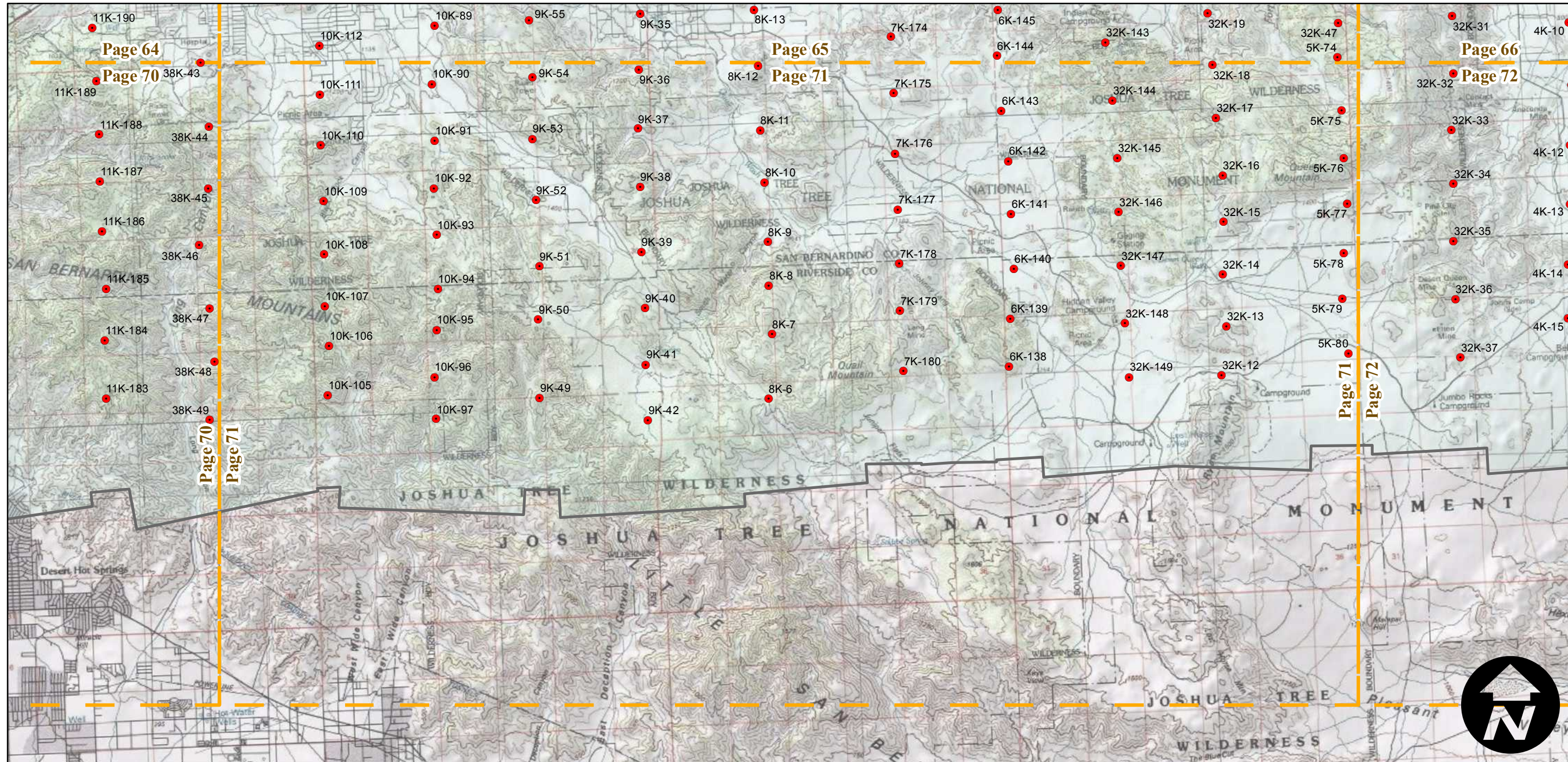
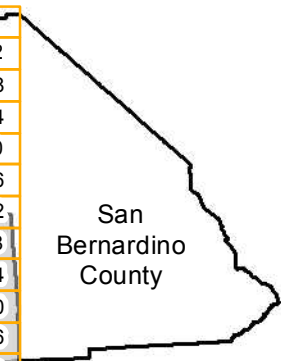
Complete Metadata:  
<http://www.library.ucsb.edu/mil/aerial-photography-tools>

Note: Frames 36K-33, 40K-45, 42K-121, 42K-122 not shown on index.

- MIL owns frame
- MIL does not own frame

## FLIGHT LOCATION

1	2	3	4	5	6
7	8	9	10	11	12
13	14	15	16	17	18
19	20	21	22	23	24
25	26	27	28	29	30
31	32	33	34	35	36
37	38	39	40	41	42
43	44	45	46	47	48
49	50	51	52	53	54
55	56	57	58	59	60
61	62	63	64	65	66
67	68	69	70	71	72
73					





# AXL-1953B

Counties: San Bernardino  
 Flight date(s): 10-22-1952 to 3-8-1953  
 Scale: 1:20,000  
 Overlap: 60%

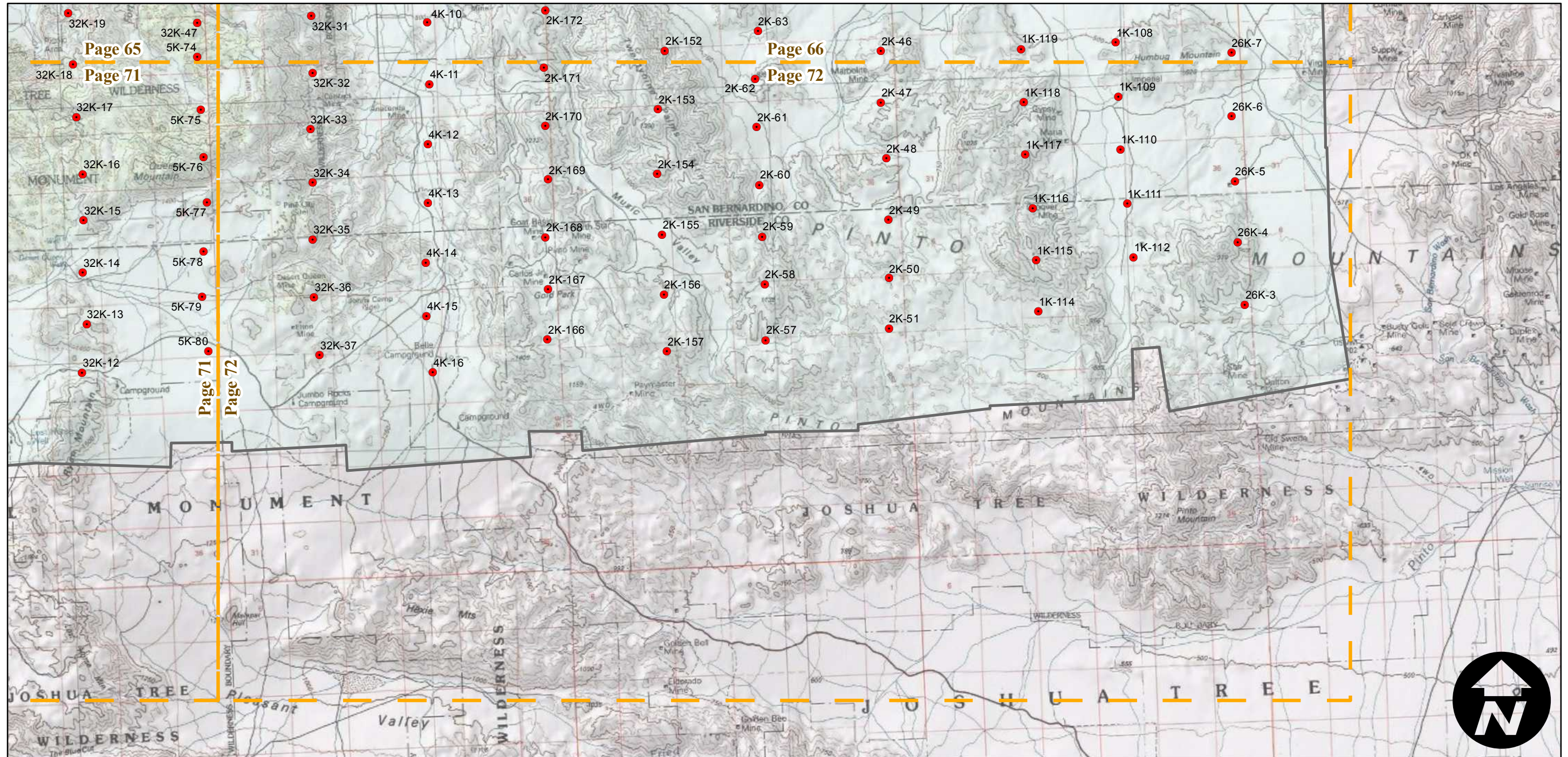
Complete Metadata:  
<http://www.library.ucsb.edu/mil/aerial-photography-tools>

Note: Frames 36K-33, 40K-45, 42K-121, 42K-122 not shown on index.

- MIL owns frame
- MIL does not own frame

## FLIGHT LOCATION

1	2	3	4	5	6
7	8	9	10	11	12
13	14	15	16	17	18
19	20	21	22	23	24
25	26	27	28	29	30
31	32	33	34	35	36
37	38	39	40	41	42
43	44	45	46	47	48
49	50	51	52	53	54
55	56	57	58	59	60
61	62	63	64	65	66
67	68	69	70	71	72
73					



0 2.5 5 10 Miles

Index to Aerial Photography  
 Page 72 of 73

Scale of this index: 1:115,000

# AXL-1953B

Counties: San Bernardino  
 Flight date(s): 10-22-1952 to 3-8-1953  
 Scale: 1:20,000  
 Overlap: 60%

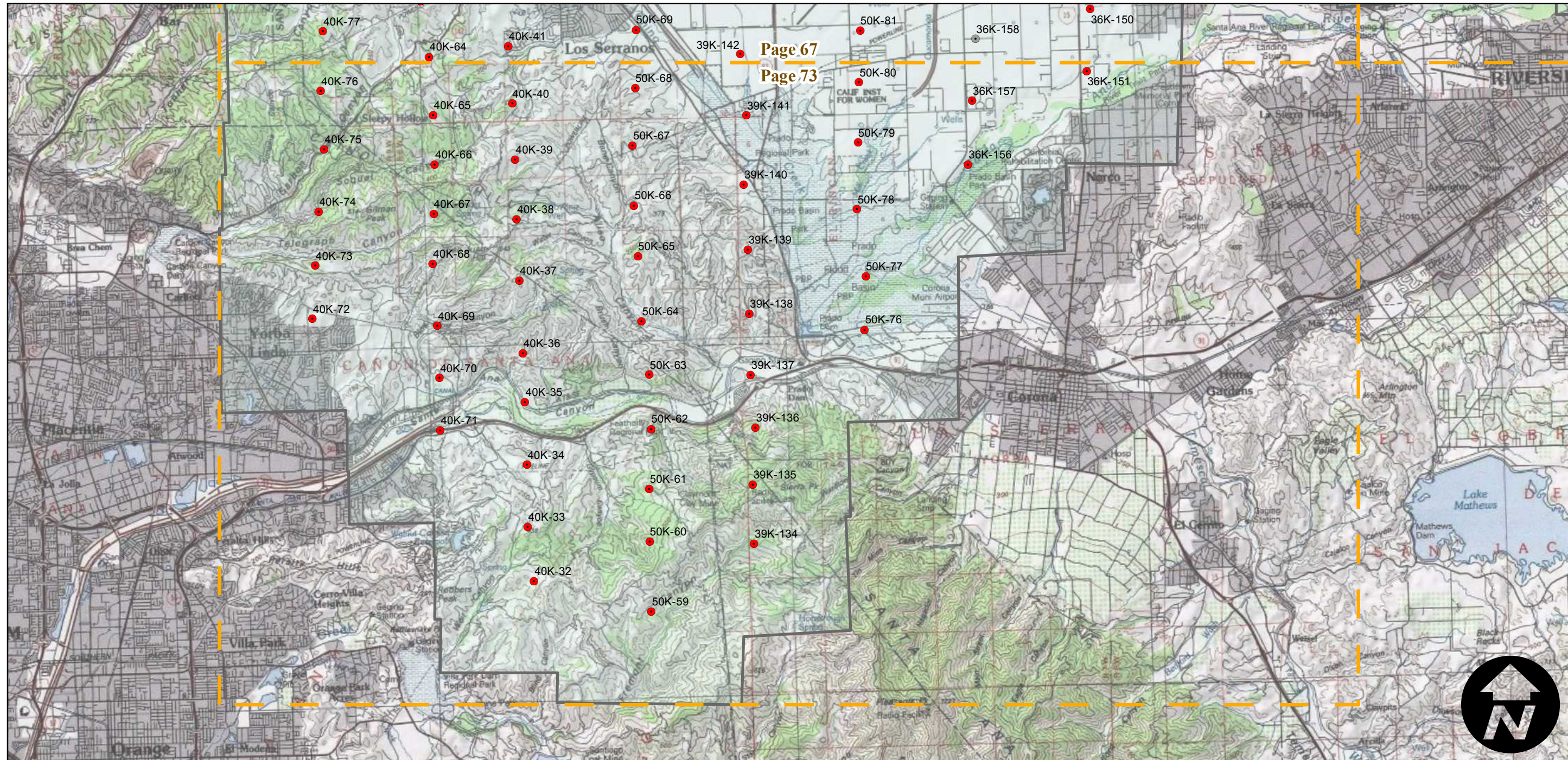
Complete Metadata:  
<http://www.library.ucsb.edu/mil/aerial-photography-tools>

Note: Frames 36K-33, 40K-45, 42K-121, 42K-122 not shown on index.

- MIL owns frame
- MIL does not own frame

## FLIGHT LOCATION

1	2	3	4	5	6
7	8	9	10	11	12
13	14	15	16	17	18
19	20	21	22	23	24
25	26	27	28	29	30
31	32	33	34	35	36
37	38	39	40	41	42
43	44	45	46	47	48
49	50	51	52	53	54
55	56	57	58	59	60
61	62	63	64	65	66
67	68	69	70	71	72
73					



Page 67  
 Page 73

