

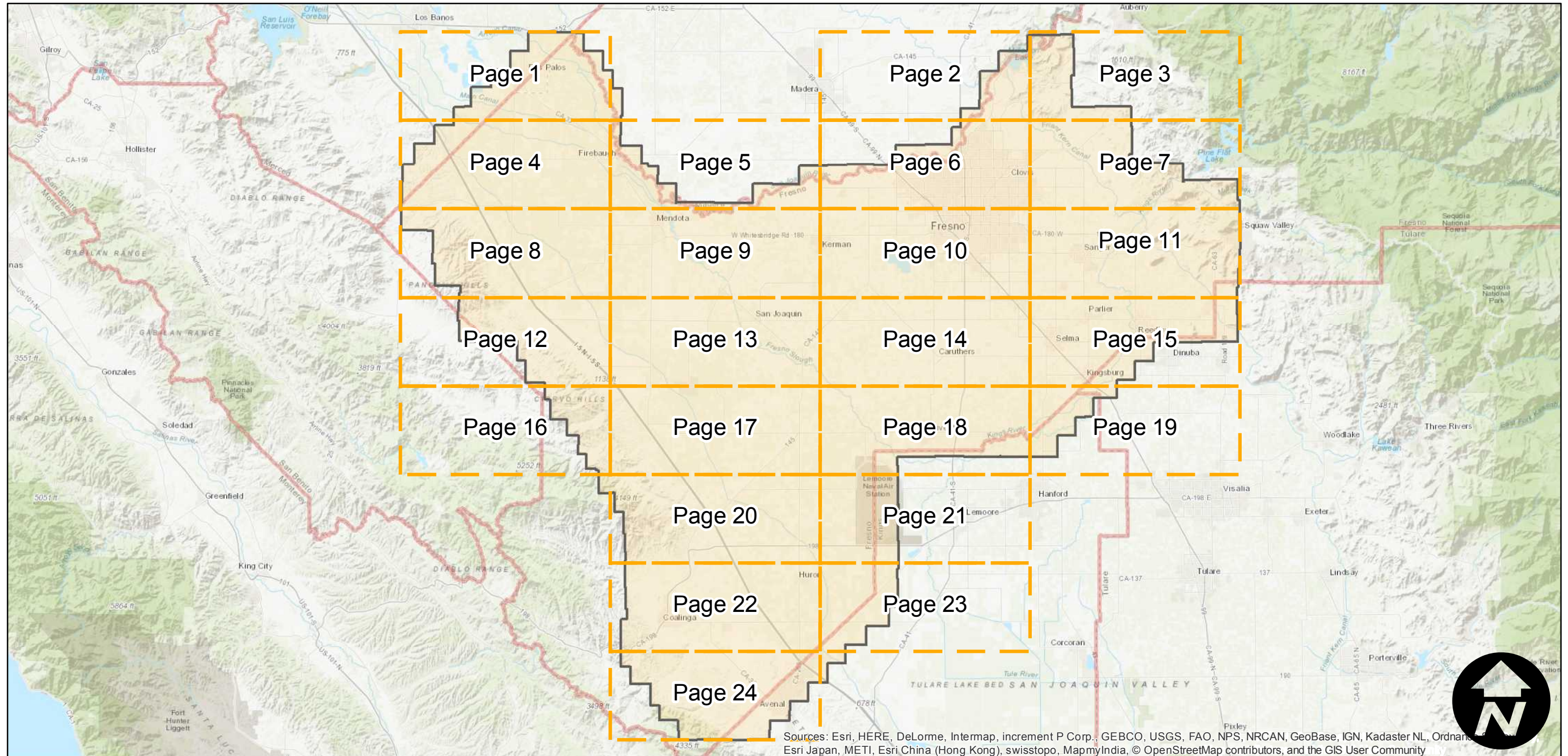
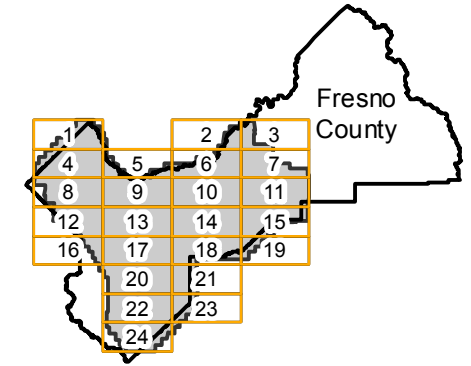
# ABI-1961

Counties: Fresno  
Flight date(s): 06-27-1961 to 07-08-1961  
Scale: 1:15,860  
Overlap: 10%-60%

Note: Western portion of the county. Coverage includes Clovis, Fresno, Riverdale, Los Palos, Coalinga, and more. Most of the flight is not available in stereo.

Complete Metadata:  
<http://www.library.ucsb.edu/map-imagery-lab/aerial-photography-information>

## FLIGHT LOCATION



Sources: Esri, HERE, DeLorme, Intermap, increment P Corp., GEBCO, USGS, FAO, NPS, NRCAN, GeoBase, IGN, Kadaster NL, Ordnance Survey, Esri Japan, METI, Esri China (Hong Kong), swisstopo, MapmyIndia, © OpenStreetMap contributors, and the GIS User Community

0 15 30 60 Miles

Index to Aerial Photography  
Page Key

Scale of this index: 1:700,000

# ABI-1961

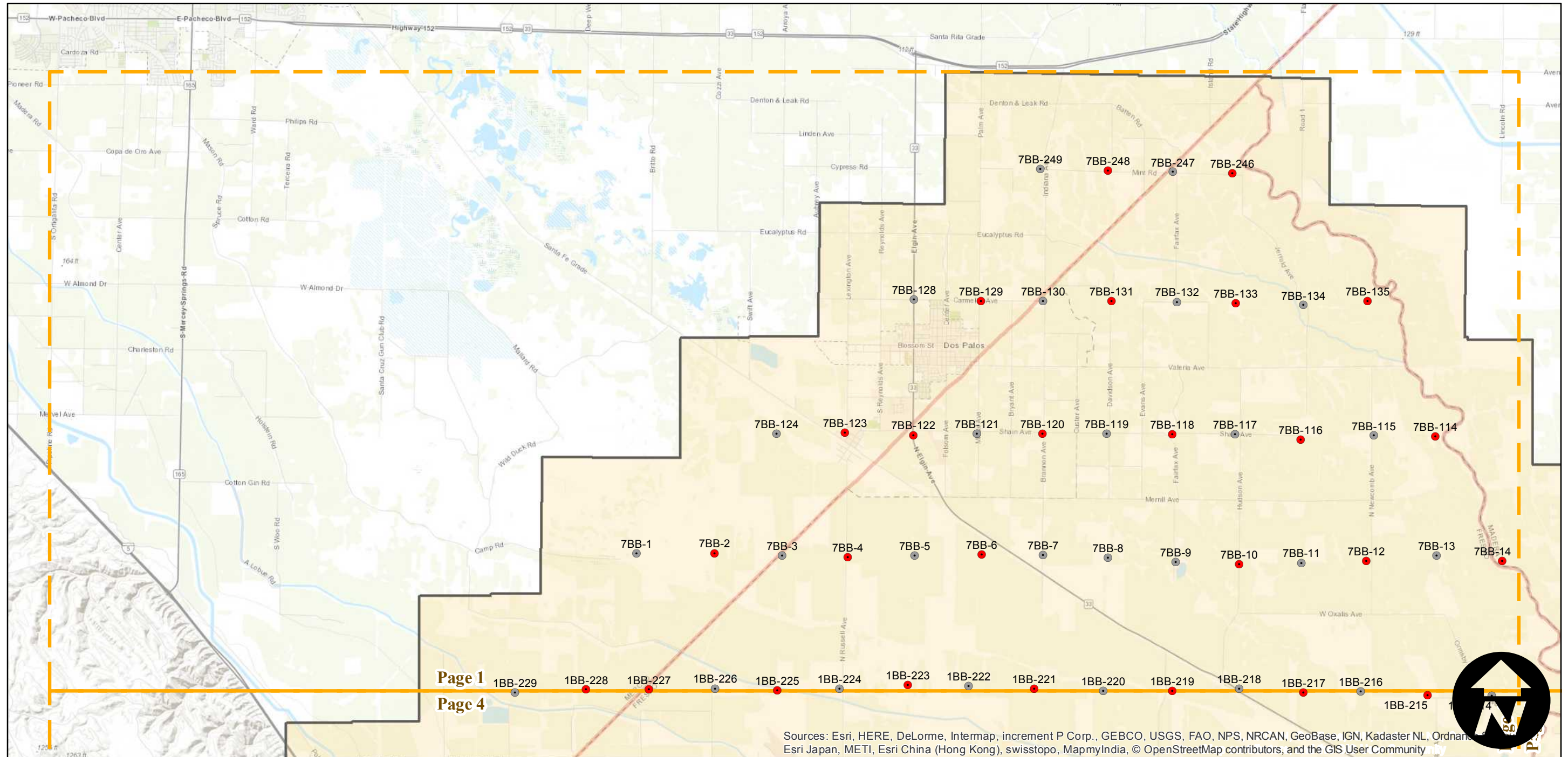
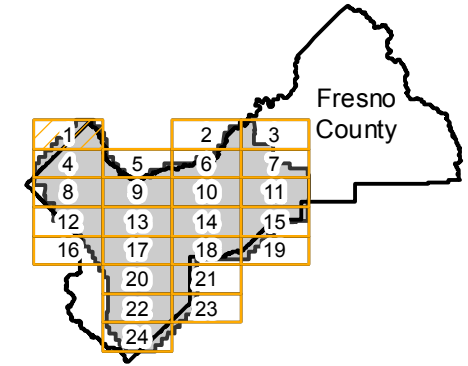
Counties: Fresno  
 Flight date(s): 06-27-1961 to 07-08-1961  
 Scale: 1:15,860  
 Overlap: 10%-60%

Complete Metadata:  
<http://www.library.ucsb.edu/map-imagery-lab/aerial-photography-information>

Note: Western portion of the county. Coverage includes Clovis, Fresno, Riverdale, Los Palos, Coalinga, and more. Most of the flight is not available in stereo.

- MIL owns frame
- MIL does not own frame


## FLIGHT LOCATION



Page 1

Page 4

Sources: Esri, HERE, DeLorme, Intermap, increment P Corp., GEBCO, USGS, FAO, NPS, NRCAN, GeoBase, IGN, Kadaster NL, Ordnance Survey, Esri Japan, METI, Esri China (Hong Kong), swisstopo, MapmyIndia, © OpenStreetMap contributors, and the GIS User Community



# ABI-1961


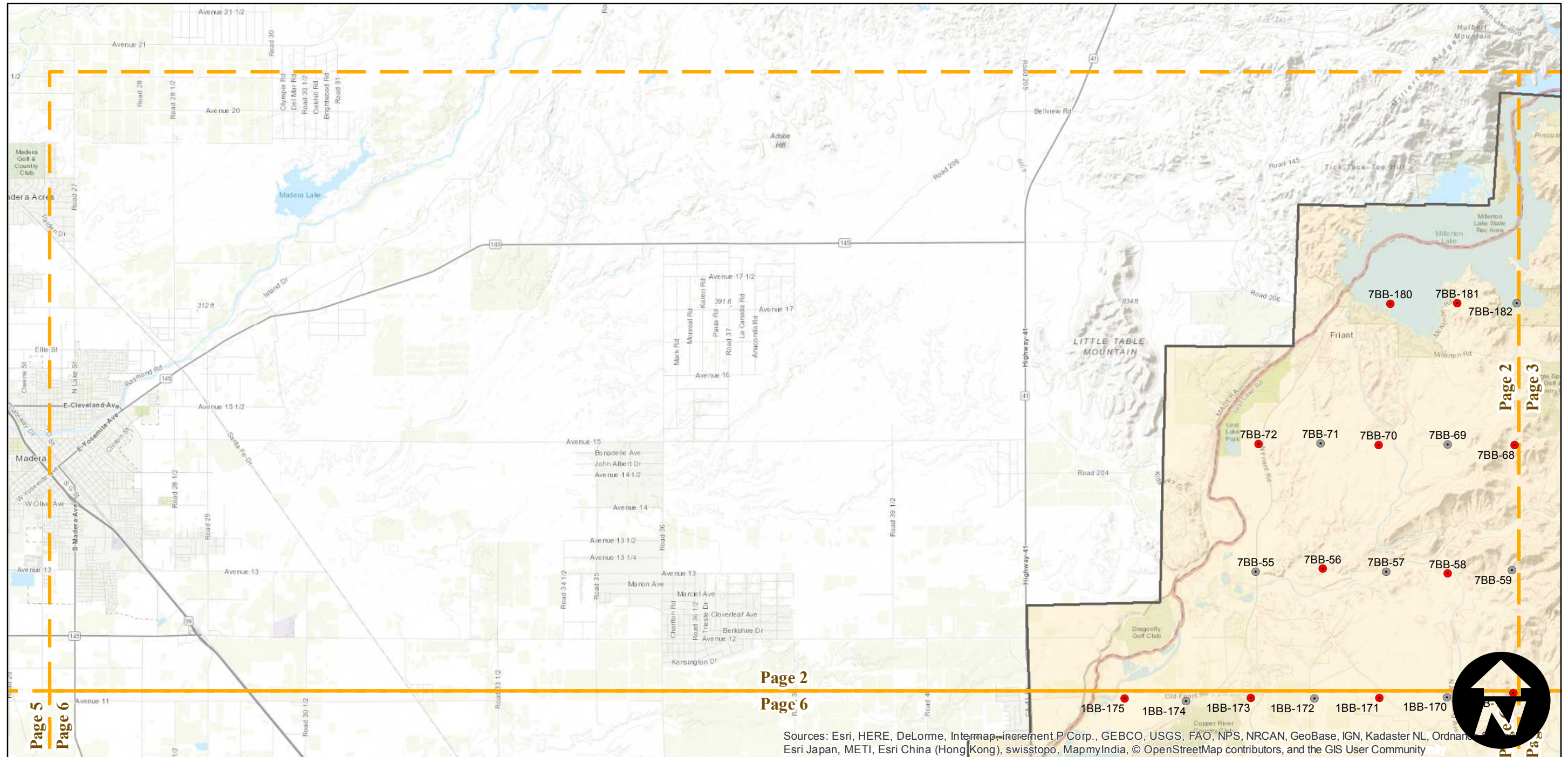
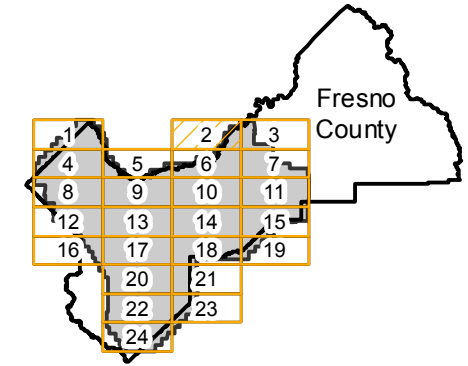
Counties: Fresno  
 Flight date(s): 06-27-1961 to 07-08-1961  
 Scale: 1:15,860  
 Overlap: 10%-60%

Complete Metadata:  
<http://www.library.ucsb.edu/map-imagery-lab/aerial-photography-information>

Note: Western portion of the county. Coverage includes Clovis, Fresno, Riverdale, Los Palos, Coalinga, and more. Most of the flight is not available in stereo.

- MIL owns frame
- MIL does not own frame

## FLIGHT LOCATION



# ABI-1961

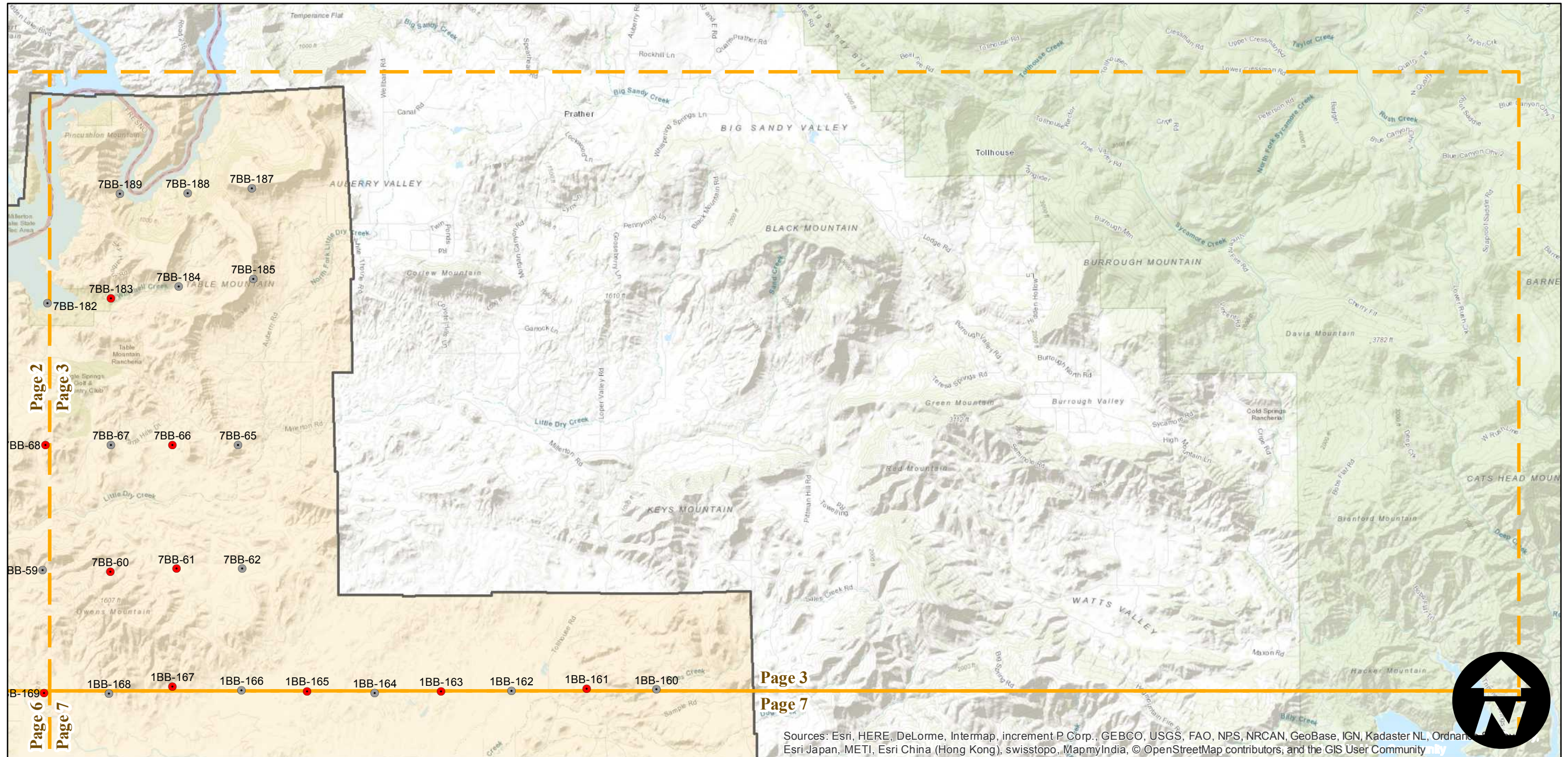
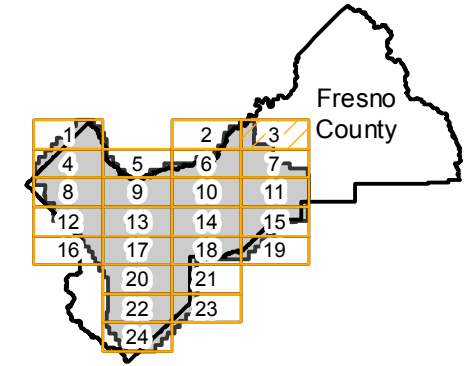
Counties: Fresno  
 Flight date(s): 06-27-1961 to 07-08-1961  
 Scale: 1:15,860  
 Overlap: 10%-60%

Complete Metadata:  
<http://www.library.ucsb.edu/map-imagery-lab/aerial-photography-information>

Note: Western portion of the county. Coverage includes Clovis, Fresno, Riverdale, Los Palos, Coalinga, and more. Most of the flight is not available in stereo.

- MIL owns frame
- MIL does not own frame

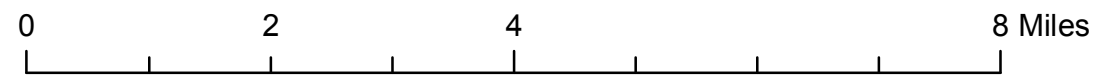
## FLIGHT LOCATION



Page 3

Page 7

Sources: Esri, HERE, DeLorme, Intermap, increment P Corp., GEBCO, USGS, FAO, NPS, NRCAN, GeoBase, IGN, Kadaster NL, Ordnance Survey, Esri Japan, METI, Esri China (Hong Kong), swisstopo, MapmyIndia, © OpenStreetMap contributors, and the GIS User Community



# ABI-1961

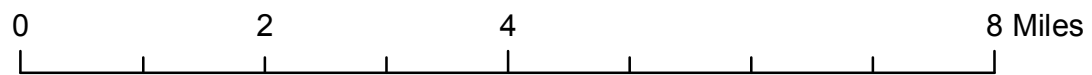
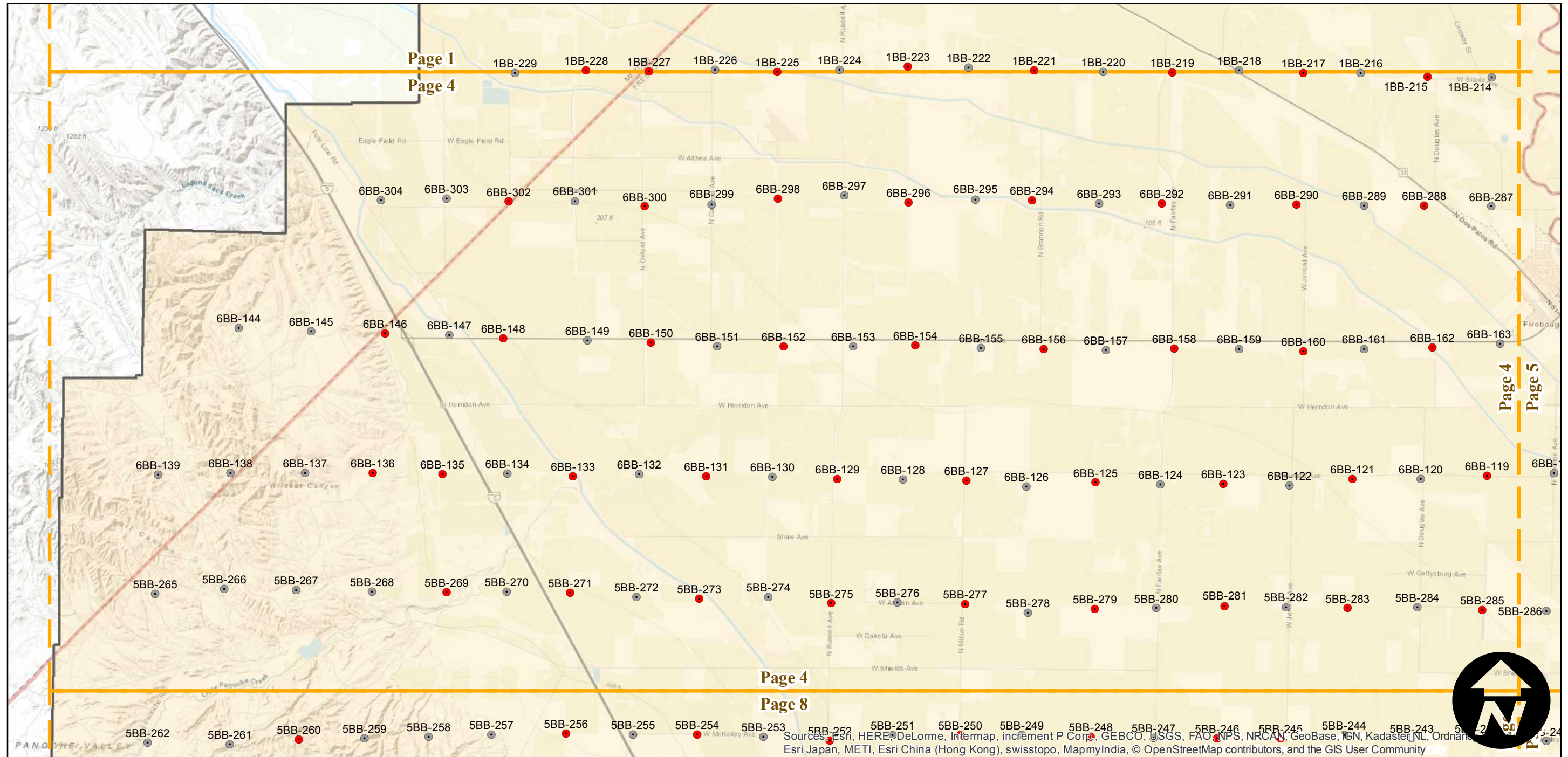
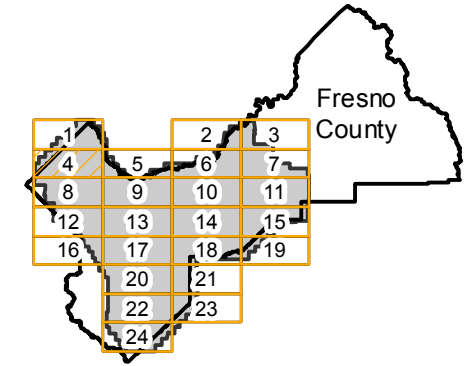
Counties: Fresno  
Flight date(s): 06-27-1961 to 07-08-1961  
Scale: 1:15,860  
Overlap: 10%-60%

Complete Metadata:  
<http://www.library.ucsb.edu/map-imagery-lab/aerial-photography-information>

Note: Western portion of the county. Coverage includes Clovis, Fresno, Riverdale, Los Palos, Coalinga, and more. Most of the flight is not available in stereo.

- MIL owns frame
- MIL does not own frame

## FLIGHT LOCATION



Index to Aerial Photography  
Page 4 of 24

Scale of this index: 1:100,000

Sources: Esri, HERE, DeLorme, Intermap, increment P Corp., GEBCO, USGS, FAO, NPS, NRCAN, GeoBase, IGN, Kadaster NL, Ordnance Survey, Esri Japan, METI, Esri China (Hong Kong), swisstopo, MapmyIndia, © OpenStreetMap contributors, and the GIS User Community

# ABI-1961

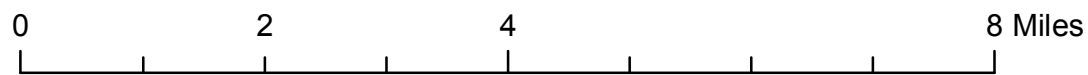
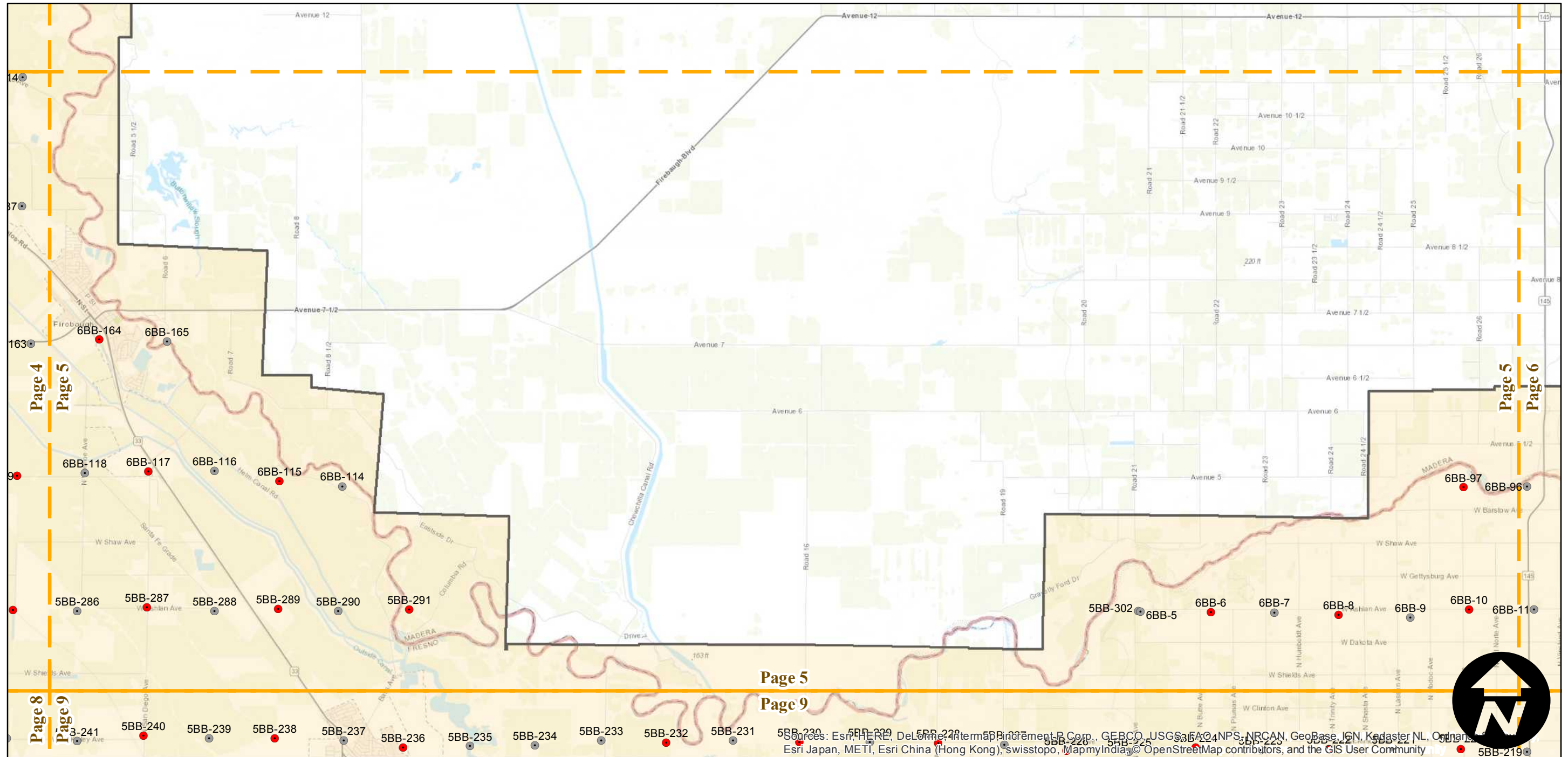
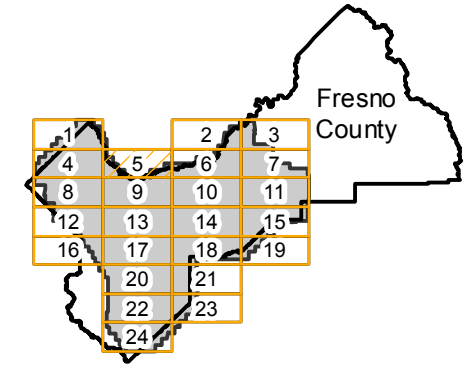
Counties: Fresno  
 Flight date(s): 06-27-1961 to 07-08-1961  
 Scale: 1:15,860  
 Overlap: 10%-60%

Complete Metadata:  
<http://www.library.ucsb.edu/map-imagery-lab/aerial-photography-information>

Note: Western portion of the county. Coverage includes Clovis, Fresno, Riverdale, Los Palos, Coalinga, and more. Most of the flight is not available in stereo.

- MIL owns frame
- MIL does not own frame

## FLIGHT LOCATION



Index to Aerial Photography  
 Page 5 of 24

Scale of this index: 1:100,000

Sources: Esri, HERE, DeLorme, Intermap, increment P Corp., GEBCO, USGS, FAO, NPS, NRCAN, GeoBase, IGN, Kadaster NL, Ordnance Survey, Esri Japan, METI, Esri China (Hong Kong), Swisstopo, MapmyIndia, © OpenStreetMap contributors, and the GIS User Community

# ABI-1961


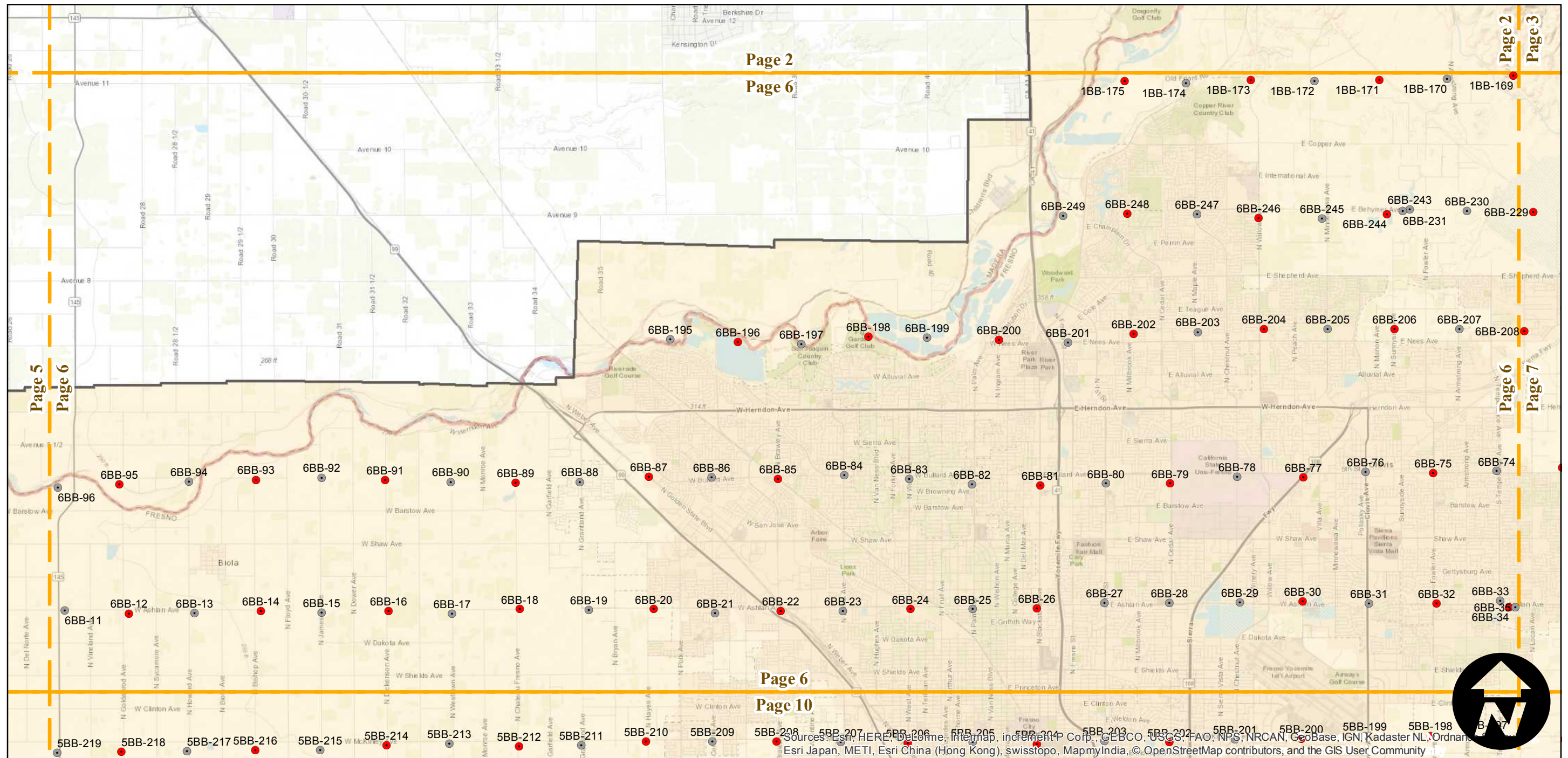
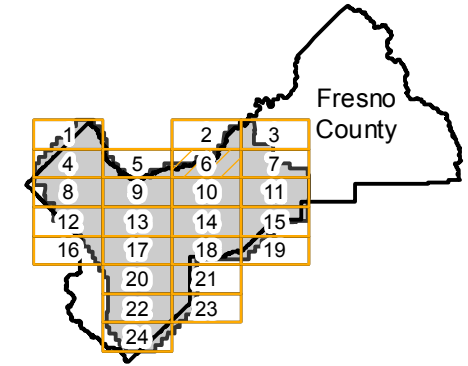
Counties: Fresno  
 Flight date(s): 06-27-1961 to 07-08-1961  
 Scale: 1:15,860  
 Overlap: 10%-60%

Complete Metadata:  
<http://www.library.ucsb.edu/map-imagery-lab/aerial-photography-information>

Note: Western portion of the county. Coverage includes Clovis, Fresno, Riverdale, Los Palos, Coalinga, and more. Most of the flight is not available in stereo.

- MIL owns frame
- MIL does not own frame

## FLIGHT LOCATION



Index to Aerial Photography  
 Page 6 of 24

Scale of this index: 1:100,000

Sources: Esri, HERE, DeLorme, Intermap, increment P Corp., GEBCO, USGS, FAO, NPS, NRCAN, Geobase, IGN, Kadaster NL, Ordnance Survey, Esri Japan, METI, Esri China (Hong Kong), swisstopo, MapmyIndia, © OpenStreetMap contributors, and the GIS User Community

# ABI-1961


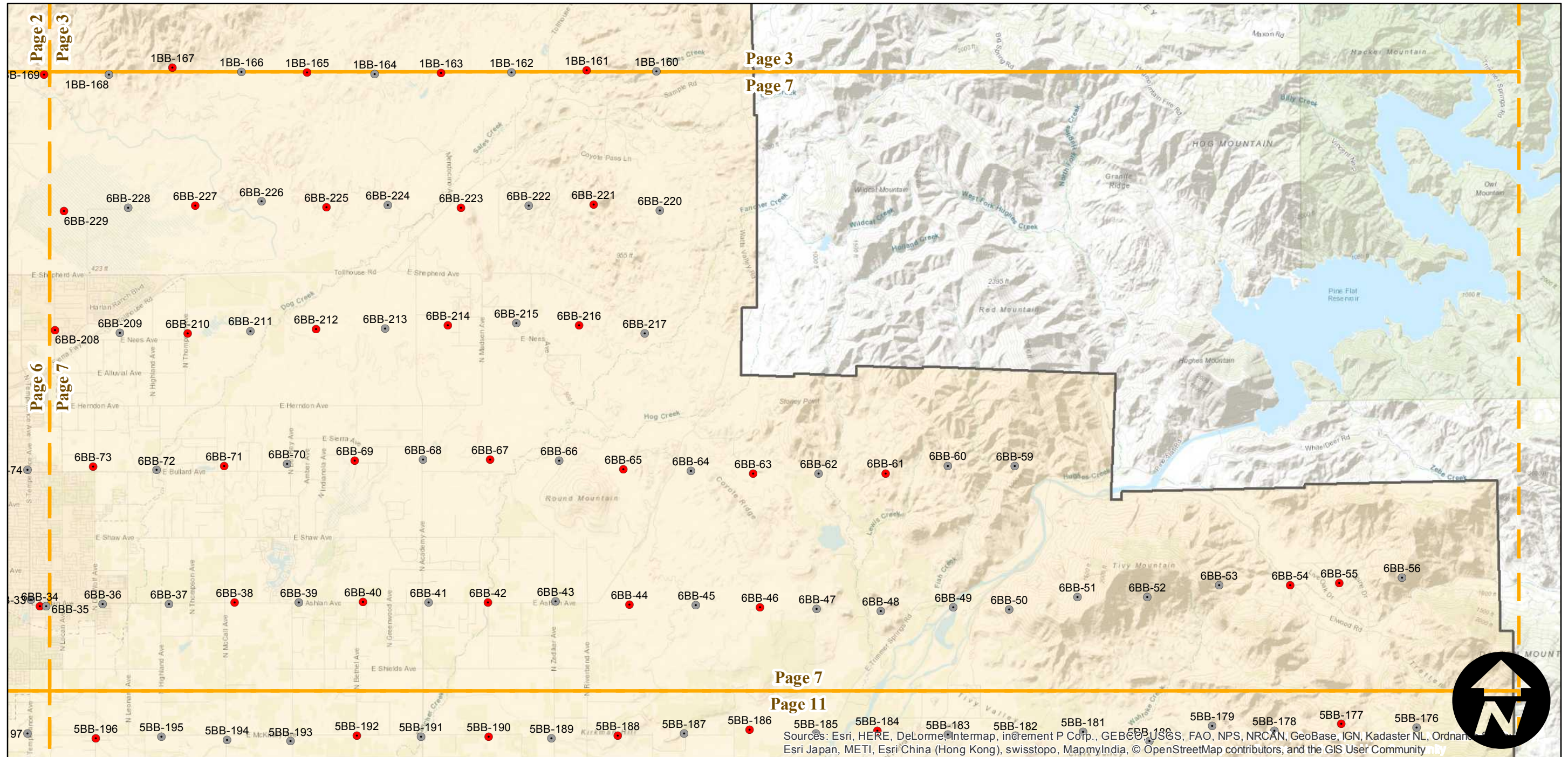
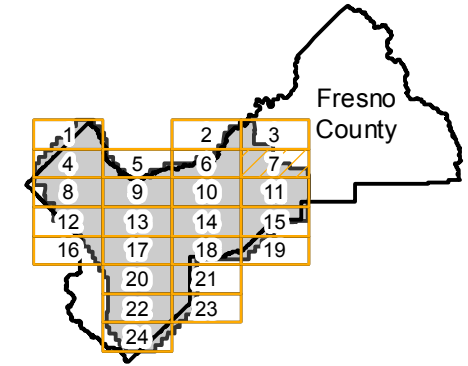
Counties: Fresno  
 Flight date(s): 06-27-1961 to 07-08-1961  
 Scale: 1:15,860  
 Overlap: 10%-60%

Complete Metadata:  
<http://www.library.ucsb.edu/map-imagery-lab/aerial-photography-information>

Note: Western portion of the county. Coverage includes Clovis, Fresno, Riverdale, Los Palos, Coalinga, and more. Most of the flight is not available in stereo.

- MIL owns frame
- MIL does not own frame

## FLIGHT LOCATION



Index to Aerial Photography  
 Page 7 of 24

Scale of this index: 1:100,000

Sources: Esri, HERE, DeLorme, Intermap, increment P Corp., GEBCO, USGS, FAO, NPS, NRCAN, GeoBase, IGN, Kadaster NL, Ordnance Survey, Esri Japan, METI, Esri China (Hong Kong), swisstopo, MapmyIndia, © OpenStreetMap contributors, and the GIS User Community



# ABI-1961

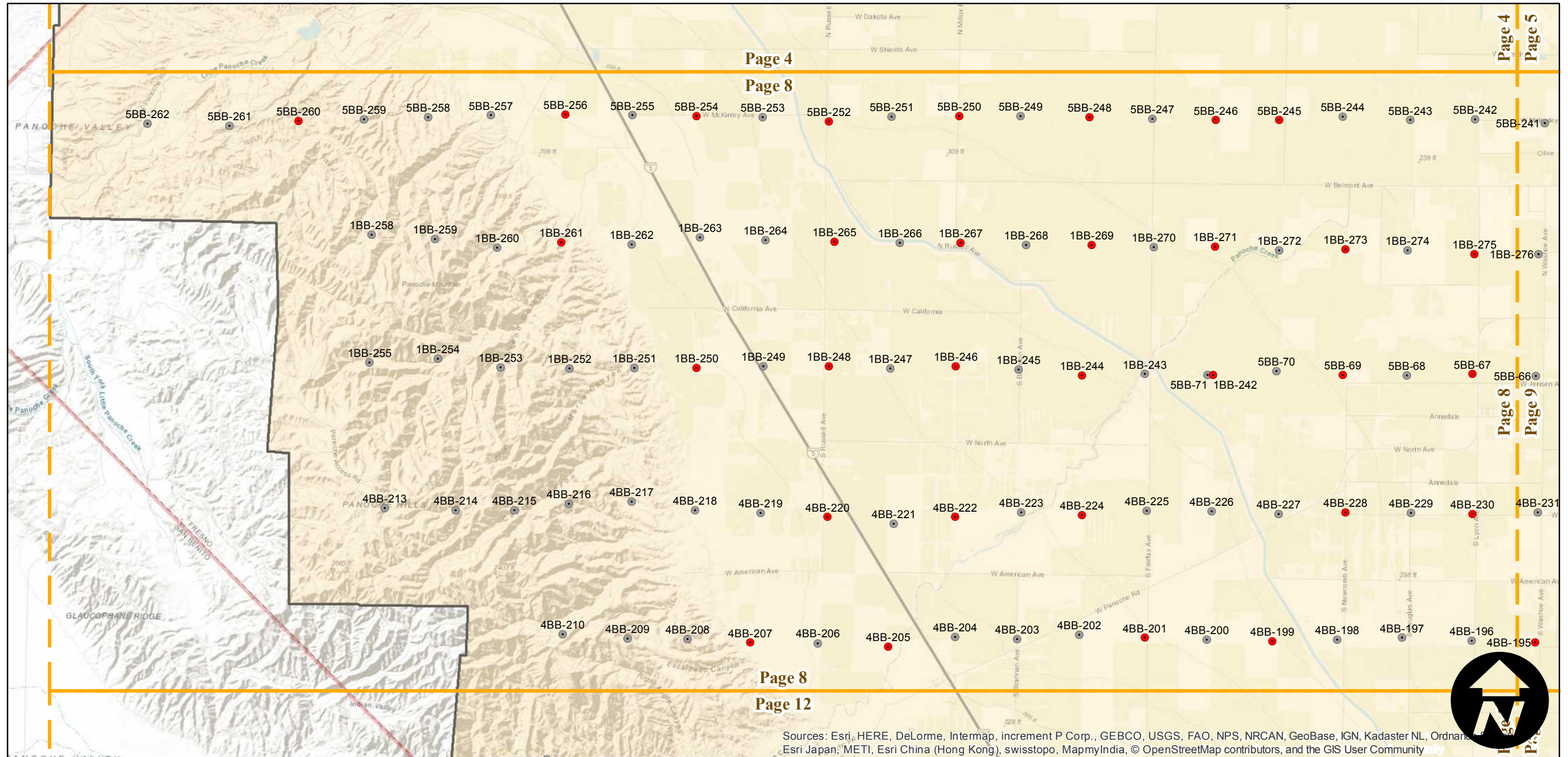
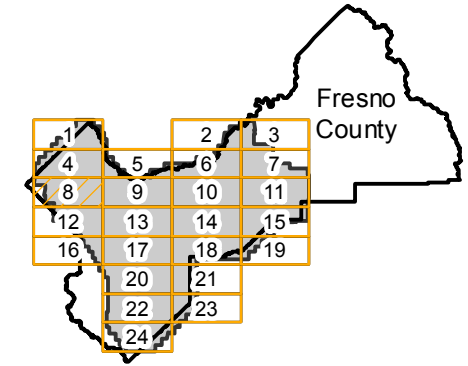
Counties: Fresno  
Flight date(s): 06-27-1961 to 07-08-1961  
Scale: 1:15,860  
Overlap: 10%-60%

Complete Metadata:  
<http://www.library.ucsb.edu/map-imagery-lab/aerial-photography-information>

Note: Western portion of the county. Coverage includes Clovis, Fresno, Riverdale, Los Palos, Coalinga, and more. Most of the flight is not available in stereo.

- MIL owns frame
- MIL does not own frame

## FLIGHT LOCATION



Sources: Esri, HERE, DeLorme, Intermap, increment P Corp., GEBCO, USGS, FAO, NPS, NRCAN, GeoBase, IGN, Kadaster NL, Ordnance Survey, Esri Japan, METI, Esri China (Hong Kong), swisstopo, MapmyIndia, © OpenStreetMap contributors, and the GIS User Community

0 2 4 8 Miles

Index to Aerial Photography  
Page 8 of 24

Scale of this index: 1:100,000

# ABI-1961

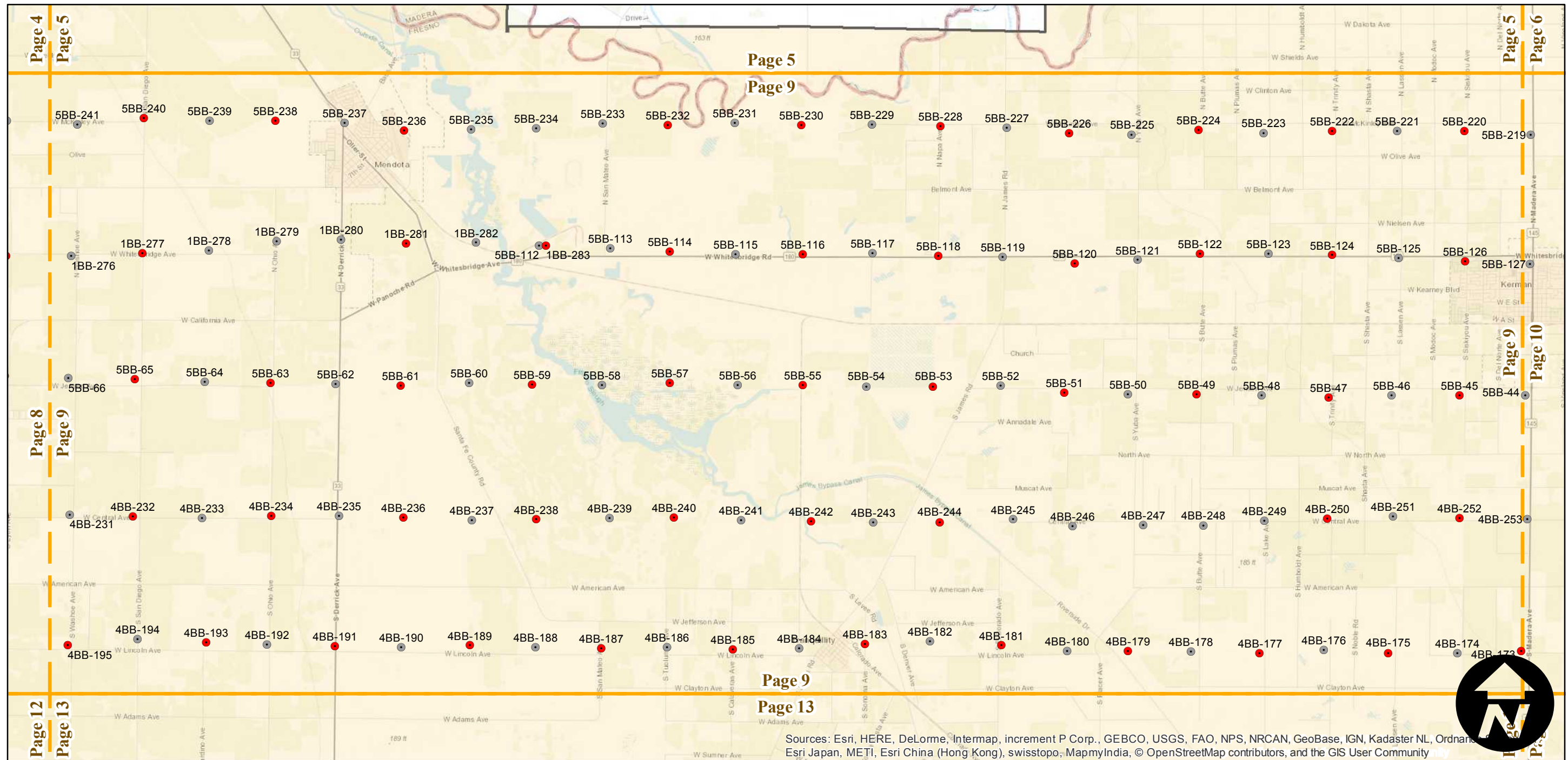
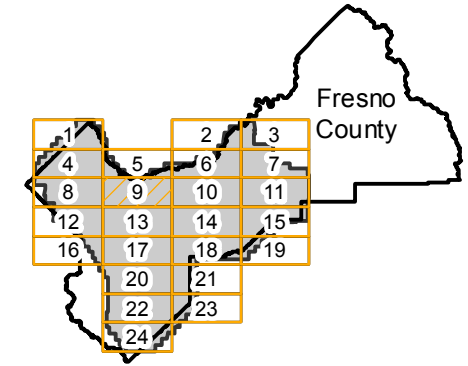
Counties: Fresno  
 Flight date(s): 06-27-1961 to 07-08-1961  
 Scale: 1:15,860  
 Overlap: 10%-60%

Complete Metadata:  
<http://www.library.ucsb.edu/map-imagery-lab/aerial-photography-information>

Note: Western portion of the county. Coverage includes Clovis, Fresno, Riverdale, Los Palos, Coalinga, and more. Most of the flight is not available in stereo.

- MIL owns frame
- MIL does not own frame

## FLIGHT LOCATION



Sources: Esri, HERE, DeLorme, Intermap, increment P Corp., GEBCO, USGS, FAO, NPS, NRCAN, GeoBase, IGN, Kadaster NL, Ordnance Survey, Esri Japan, METI, Esri China (Hong Kong), swisstopo, MapmyIndia, © OpenStreetMap contributors, and the GIS User Community

0 2 4 8 Miles

Index to Aerial Photography  
 Page 9 of 24

Scale of this index: 1:100,000

# ABI-1961


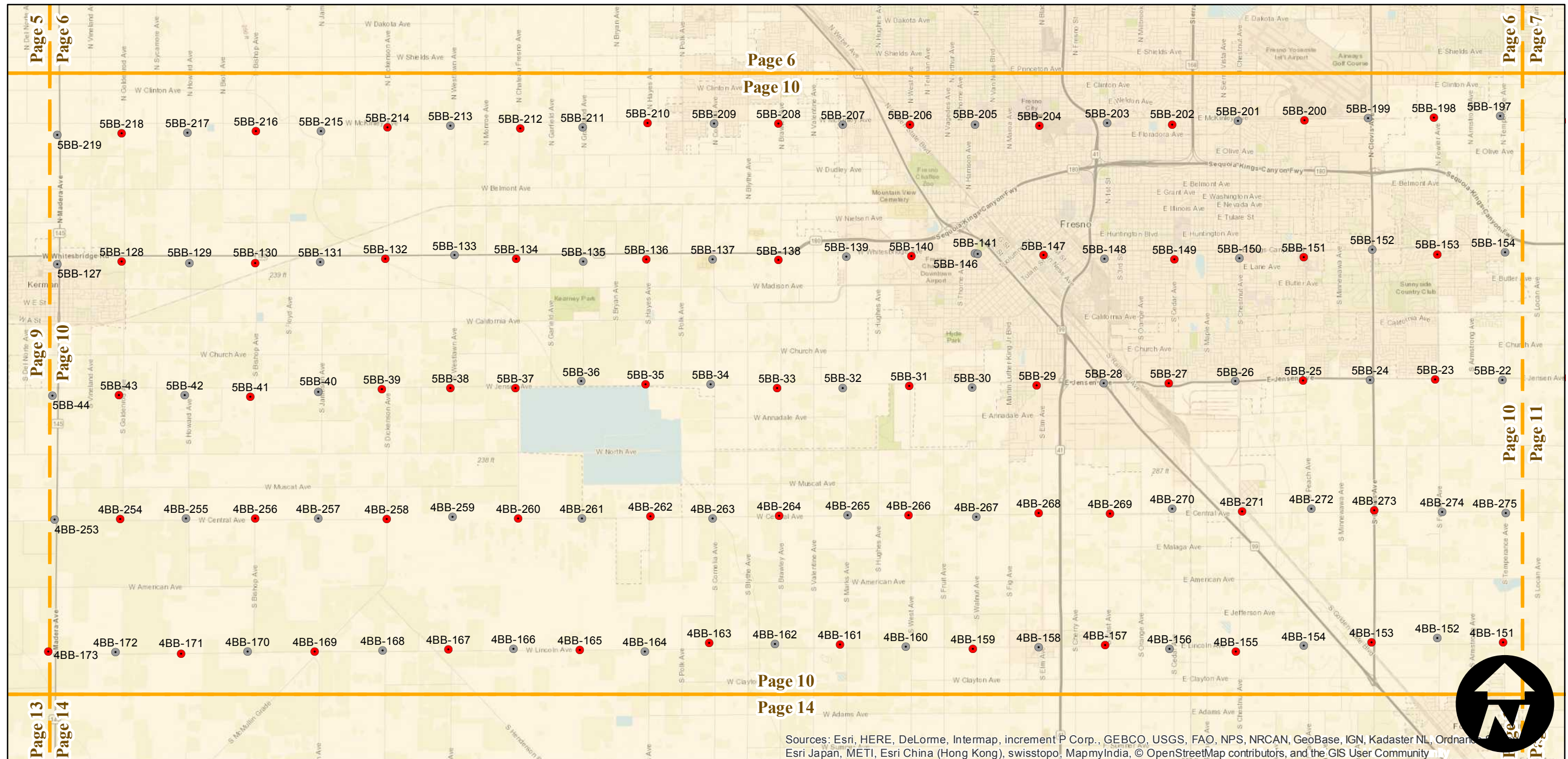
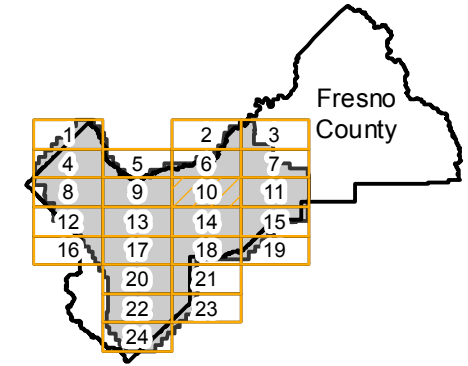
Counties: Fresno  
 Flight date(s): 06-27-1961 to 07-08-1961  
 Scale: 1:15,860  
 Overlap: 10%-60%

Complete Metadata:  
<http://www.library.ucsb.edu/map-imagery-lab/aerial-photography-information>

Note: Western portion of the county. Coverage includes Clovis, Fresno, Riverdale, Los Palos, Coalinga, and more. Most of the flight is not available in stereo.

- MIL owns frame
- MIL does not own frame

## FLIGHT LOCATION



Index to Aerial Photography  
 Page 10 of 24

Scale of this index: 1:100,000

# ABI-1961


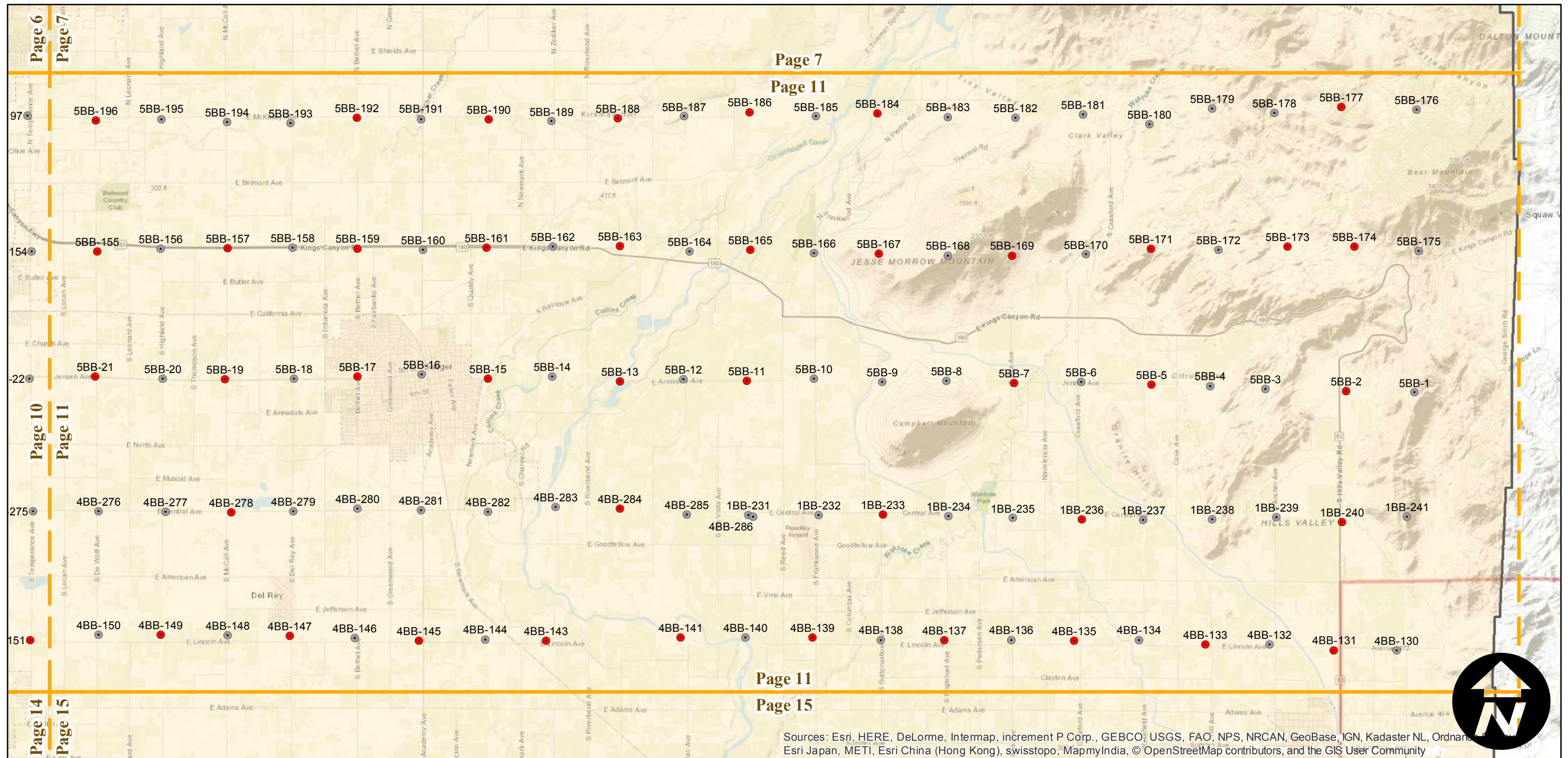
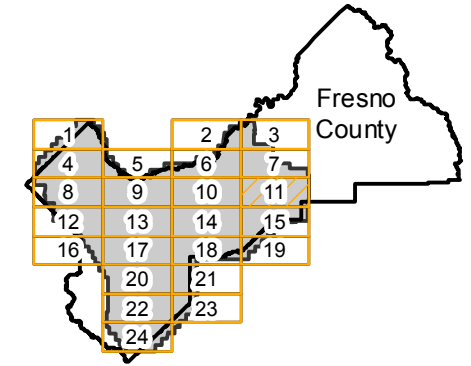
Counties: Fresno  
 Flight date(s): 06-27-1961 to 07-08-1961  
 Scale: 1:15,860  
 Overlap: 10%-60%

Complete Metadata:  
<http://www.library.ucsb.edu/map-imagery-lab/aerial-photography-information>

Note: Western portion of the county. Coverage includes Clovis, Fresno, Riverdale, Los Palos, Coalinga, and more. Most of the flight is not available in stereo.

- MIL owns frame
- MIL does not own frame

## FLIGHT LOCATION



Index to Aerial Photography  
 Page 11 of 24

Scale of this index: 1:100,000

Sources: Esri, HERE, DeLorme, Intermap, increment P Corp., GEBCO, USGS, FAO, NPS, NRCAN, GeoBase, IGN, Kadaster NL, Ordnance Survey, Esri Japan, METI, Esri China (Hong Kong), swisstopo, MapmyIndia, © OpenStreetMap contributors, and the GIS User Community



# ABI-1961

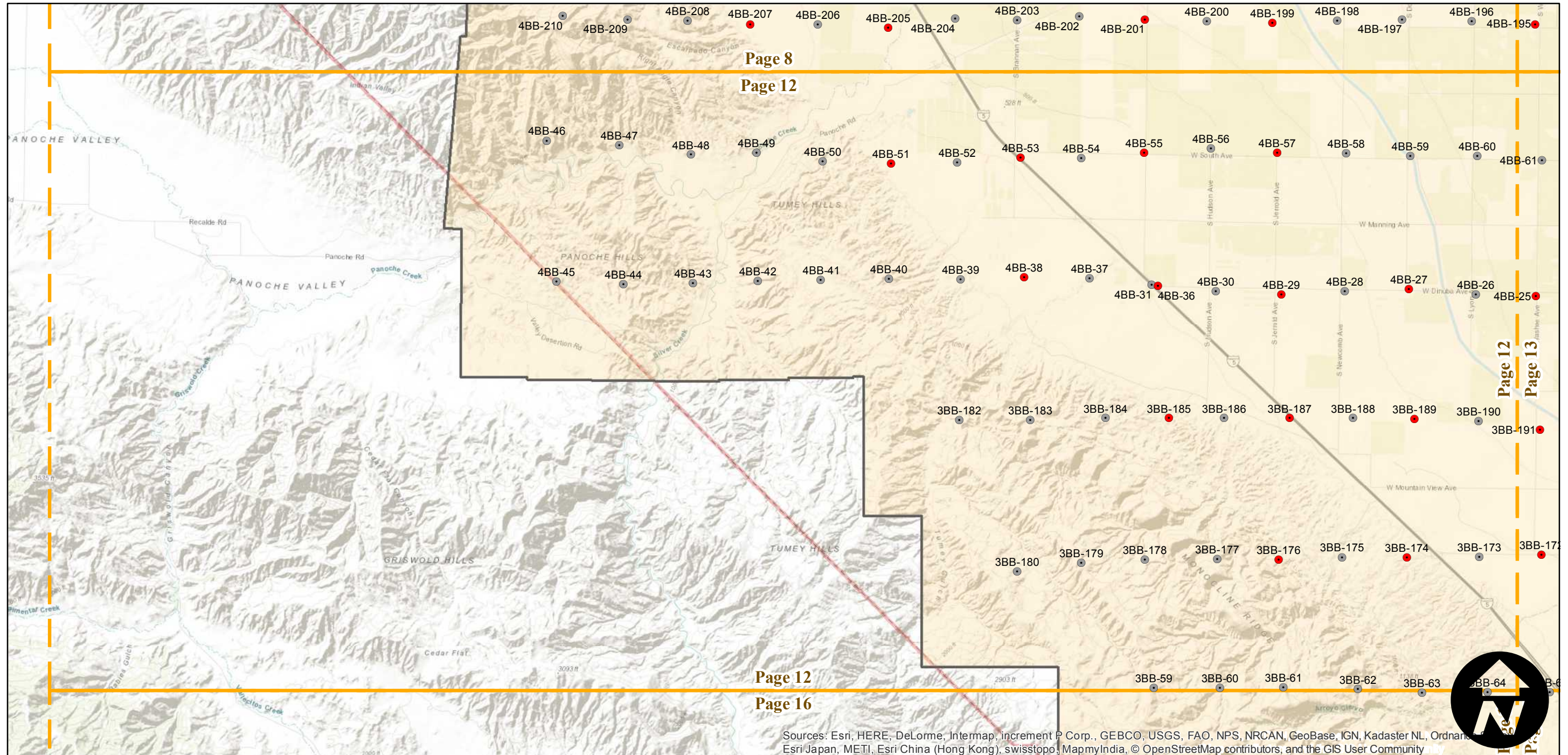
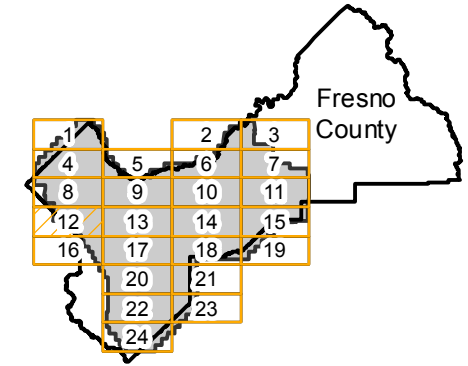
Counties: Fresno  
Flight date(s): 06-27-1961 to 07-08-1961  
Scale: 1:15,860  
Overlap: 10%-60%

Complete Metadata:  
<http://www.library.ucsb.edu/map-imagery-lab/aerial-photography-information>

Note: Western portion of the county. Coverage includes Clovis, Fresno, Riverdale, Los Palos, Coalinga, and more. Most of the flight is not available in stereo.

- MIL owns frame
- MIL does not own frame

## FLIGHT LOCATION



Sources: Esri, HERE, DeLorme, Intermap, increment P Corp., GEBCO, USGS, FAO, NPS, NRCAN, GeoBase, IGN, Kadaster NL, Ordnance Survey, Esri Japan, METI, Esri China (Hong Kong), swisstopo, MapmyIndia, © OpenStreetMap contributors, and the GIS User Community

0 2 4 8 Miles

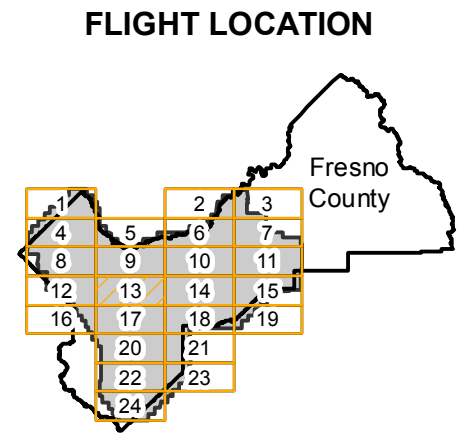
Index to Aerial Photography  
Page 12 of 24

Scale of this index: 1:100,000

# ABI-1961

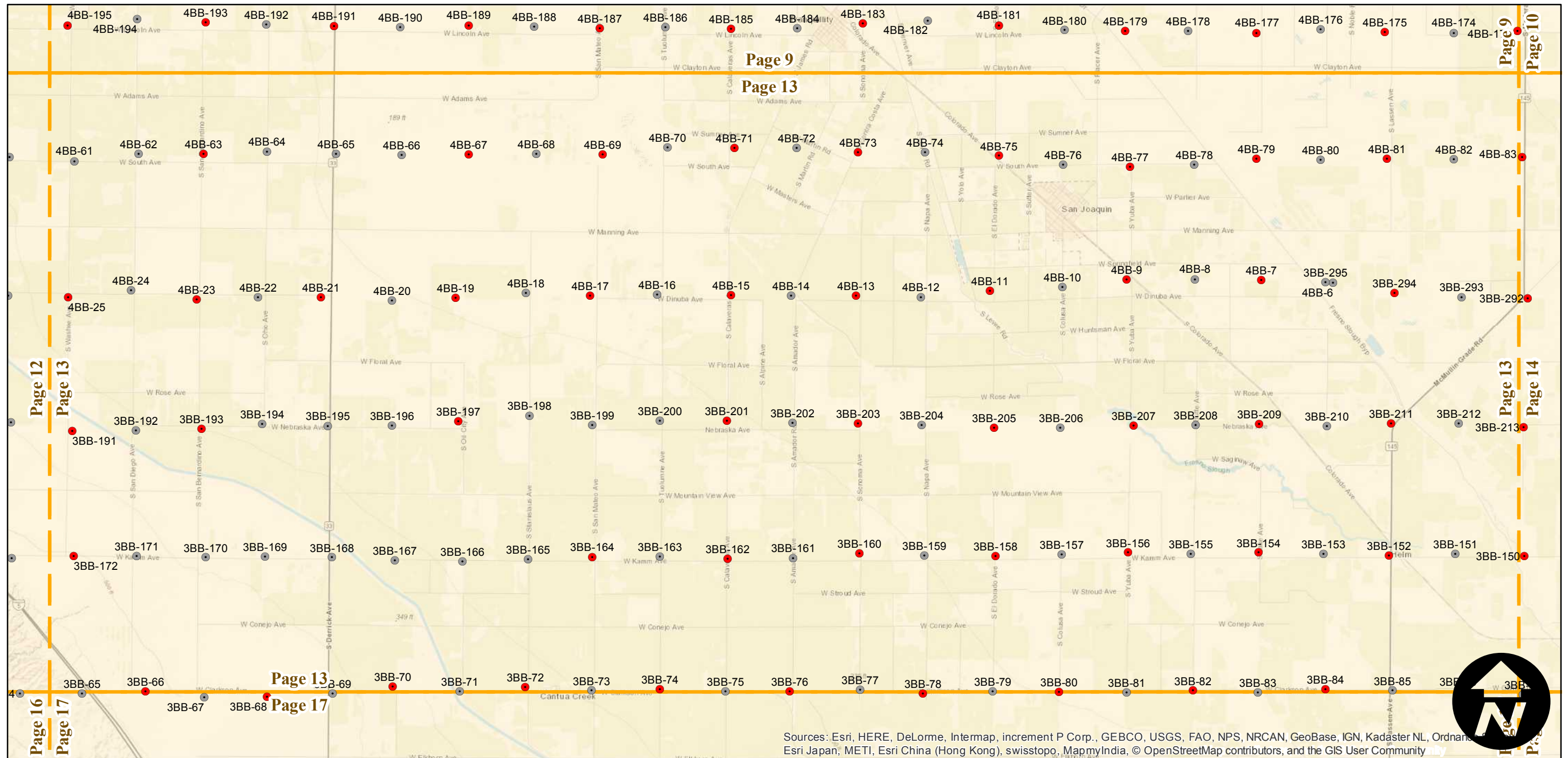
Counties: Fresno  
 Flight date(s): 06-27-1961 to 07-08-1961  
 Scale: 1:15,860  
 Overlap: 10%-60%

Note: Western portion of the county. Coverage includes Clovis, Fresno, Riverdale, Los Palos, Coalinga, and more. Most of the flight is not available in stereo.



Complete Metadata:  
<http://www.library.ucsb.edu/map-imagery-lab/aerial-photography-information>

- MIL owns frame
- MIL does not own frame



Sources: Esri, HERE, DeLorme, Intermap, increment P Corp., GEBCO, USGS, FAO, NPS, NRCAN, GeoBase, IGN, Kadaster NL, Ordnance Survey, Esri Japan, METI, Esri China (Hong Kong), swisstopo, MapboxIndia, © OpenStreetMap contributors, and the GIS User Community

0 2 4 8 Miles

Index to Aerial Photography  
 Page 13 of 24

Scale of this index: 1:100,000

# ABI-1961

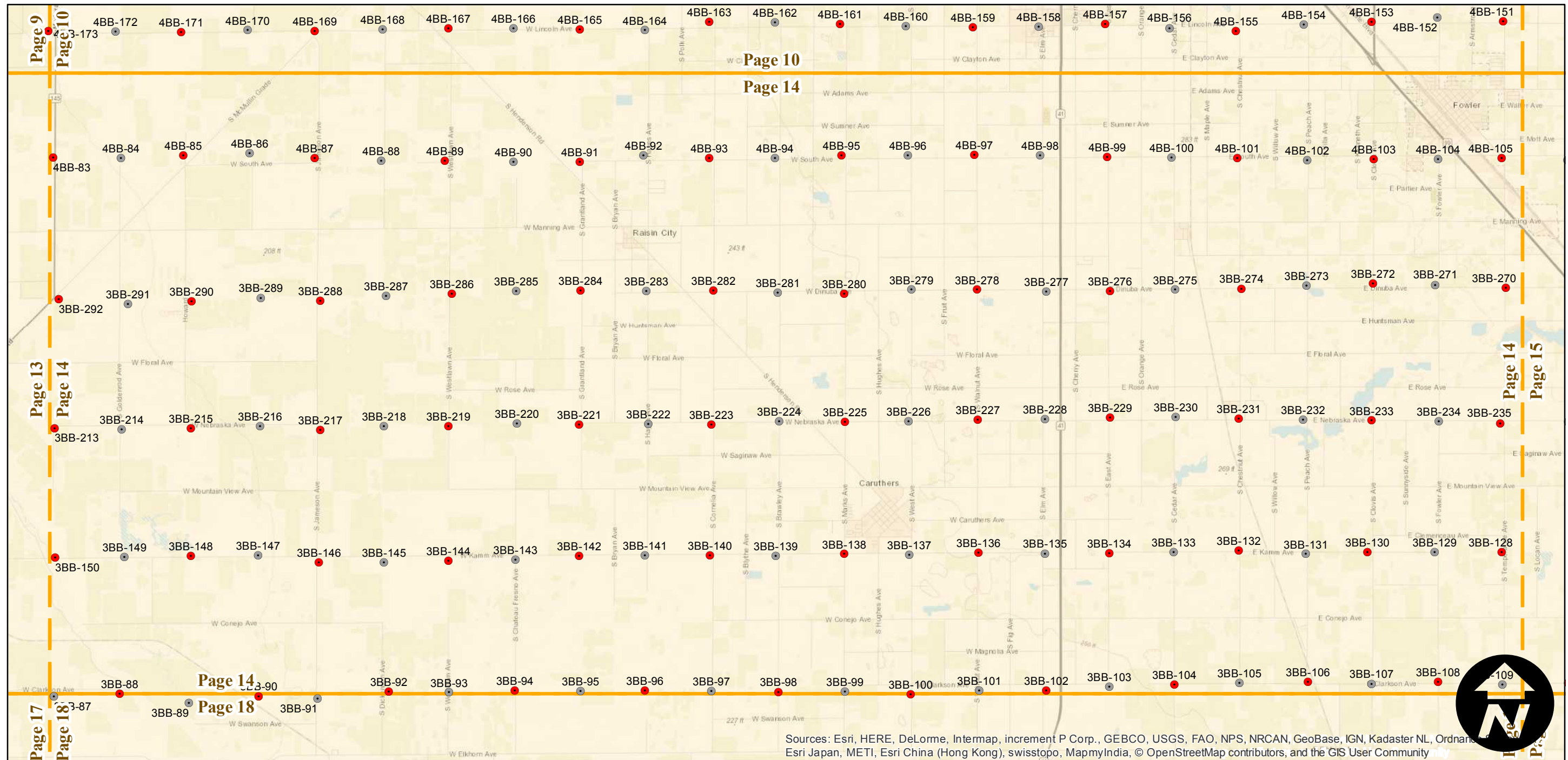
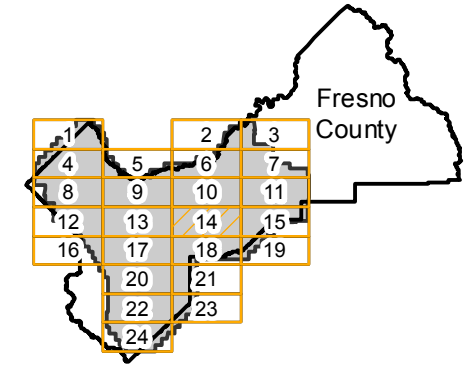
Counties: Fresno  
 Flight date(s): 06-27-1961 to 07-08-1961  
 Scale: 1:15,860  
 Overlap: 10%-60%

Complete Metadata:  
<http://www.library.ucsb.edu/map-imagery-lab/aerial-photography-information>


Note: Western portion of the county. Coverage includes Clovis, Fresno, Riverdale, Los Palos, Coalinga, and more. Most of the flight is not available in stereo.

- MIL owns frame
- MIL does not own frame

## FLIGHT LOCATION



Sources: Esri, HERE, DeLorme, Intermap, increment P Corp., GEBCO, USGS, FAO, NPS, NRCAN, GeoBase, IGN, Kadaster NL, Ordnance Survey, Esri Japan, METI, Esri China (Hong Kong), swisstopo, MapmyIndia, © OpenStreetMap contributors, and the GIS User Community



Index to Aerial Photography  
 Page 14 of 24

Scale of this index: 1:100,000

# ABI-1961

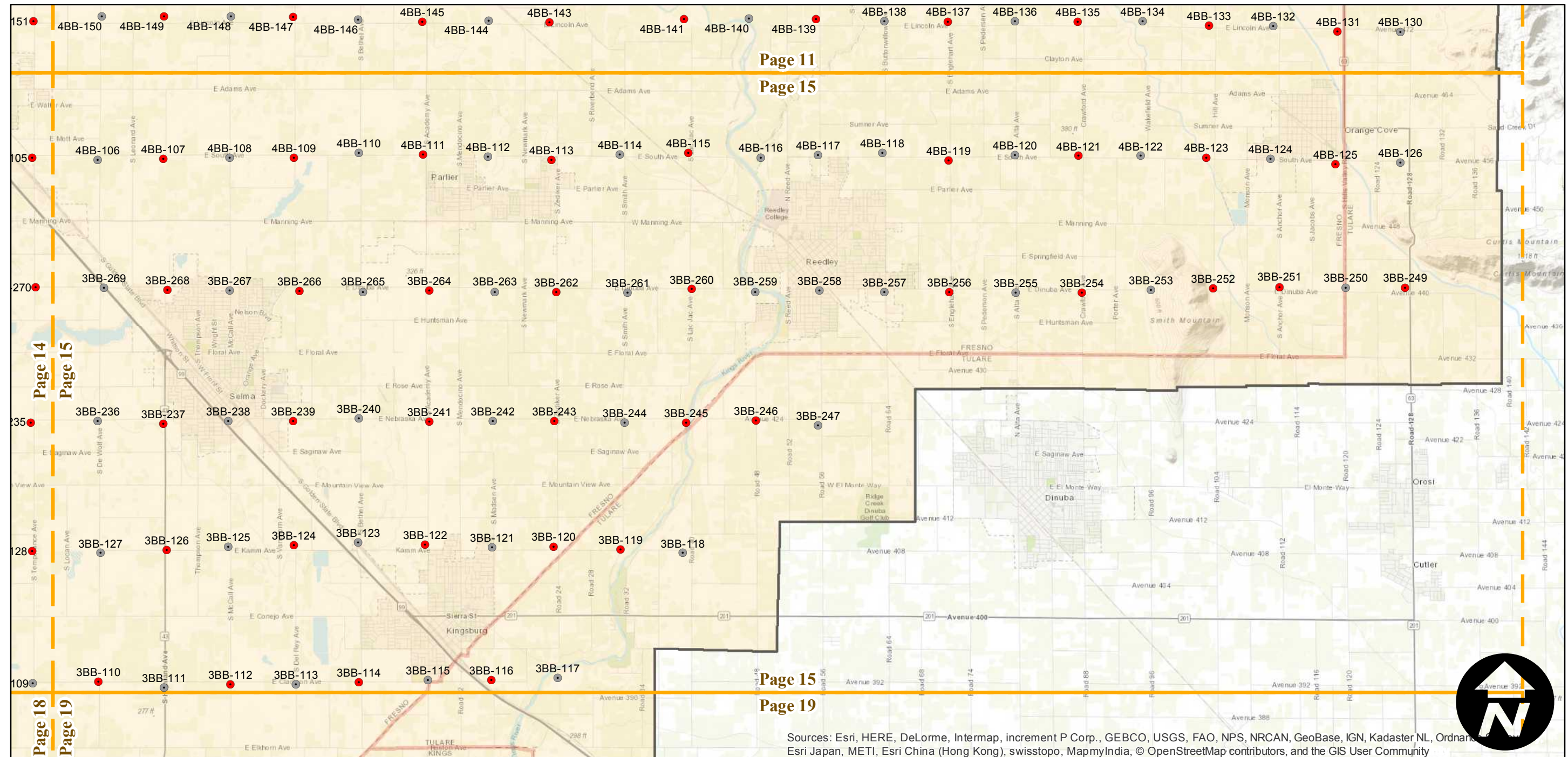
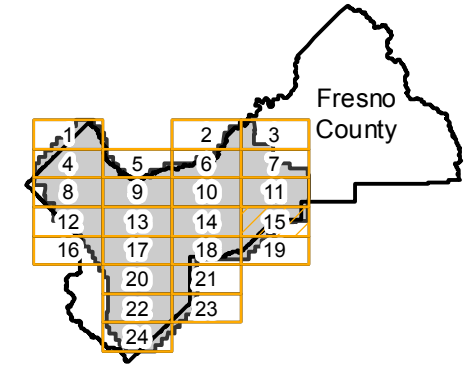
Counties: Fresno  
 Flight date(s): 06-27-1961 to 07-08-1961  
 Scale: 1:15,860  
 Overlap: 10%-60%

Complete Metadata:  
<http://www.library.ucsb.edu/map-imagery-lab/aerial-photography-information>

Note: Western portion of the county. Coverage includes Clovis, Fresno, Riverdale, Los Palos, Coalinga, and more. Most of the flight is not available in stereo.

- MIL owns frame
- MIL does not own frame

## FLIGHT LOCATION



Sources: Esri, HERE, DeLorme, Intermap, increment P Corp., GEBCO, USGS, FAO, NPS, NRCAN, GeoBase, IGN, Kadaster NL, Ordnance Survey, Esri Japan, METI, Esri China (Hong Kong), swisstopo, MapmyIndia, © OpenStreetMap contributors, and the GIS User Community

0 2 4 8 Miles

Index to Aerial Photography  
 Page 15 of 24

Scale of this index: 1:100,000



# ABI-1961

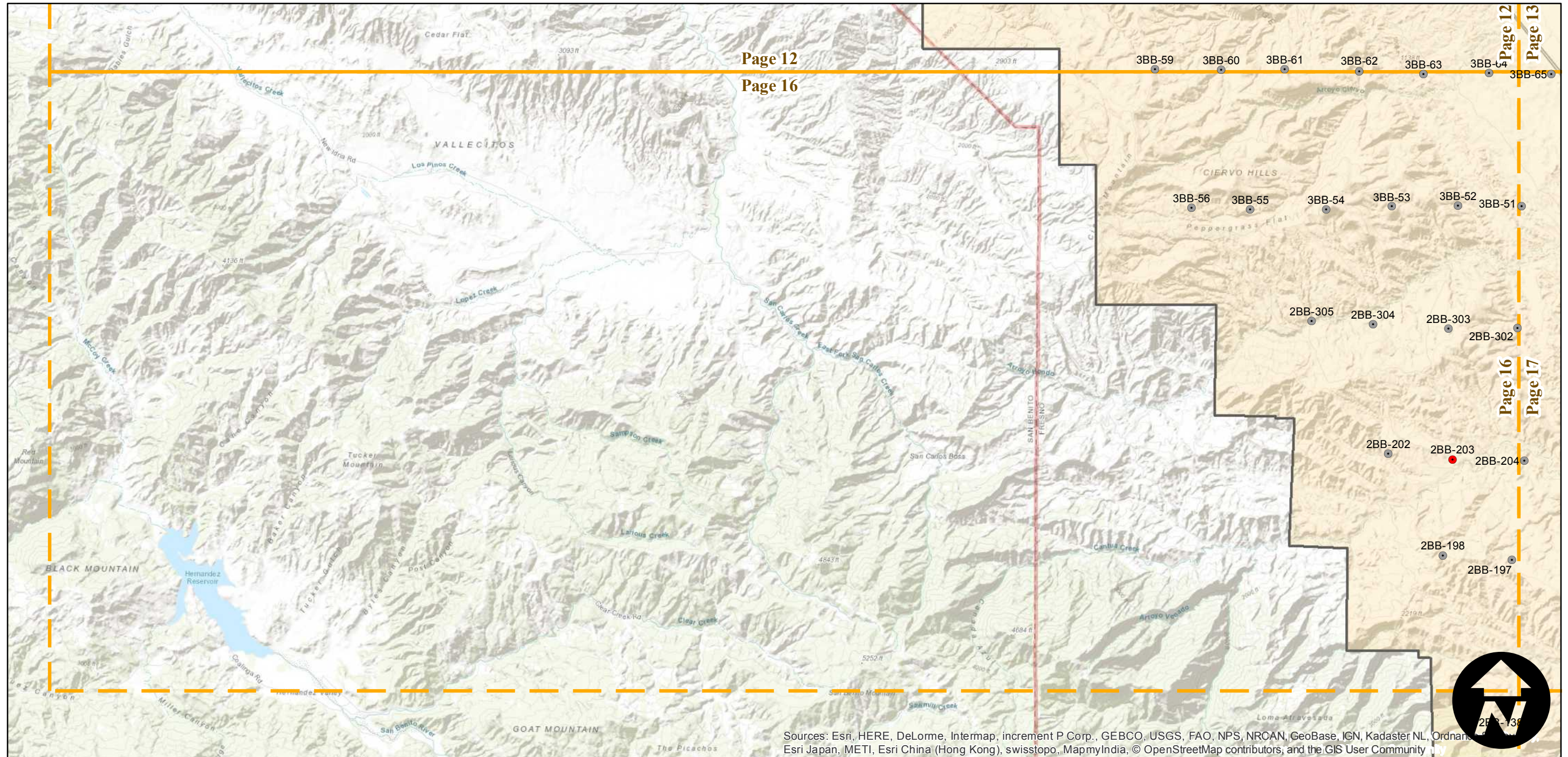
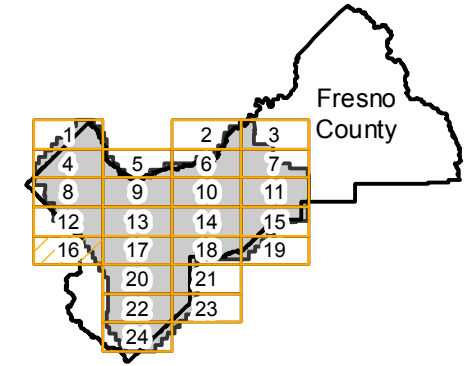
Counties: Fresno  
 Flight date(s): 06-27-1961 to 07-08-1961  
 Scale: 1:15,860  
 Overlap: 10%-60%

Complete Metadata:  
<http://www.library.ucsb.edu/map-imagery-lab/aerial-photography-information>


Note: Western portion of the county. Coverage includes Clovis, Fresno, Riverdale, Los Palos, Coalinga, and more. Most of the flight is not available in stereo.

- MIL owns frame
- MIL does not own frame

## FLIGHT LOCATION



Sources: Esri, HERE, DeLorme, Intermap, increment P Corp., GEBCO, USGS, FAO, NPS, NRCAN, GeoBase, IGN, Kadaster NL, Ordnance Survey, Esri Japan, METI, Esri China (Hong Kong), swisstopo, MapmyIndia, © OpenStreetMap contributors, and the GIS User Community



# ABI-1961

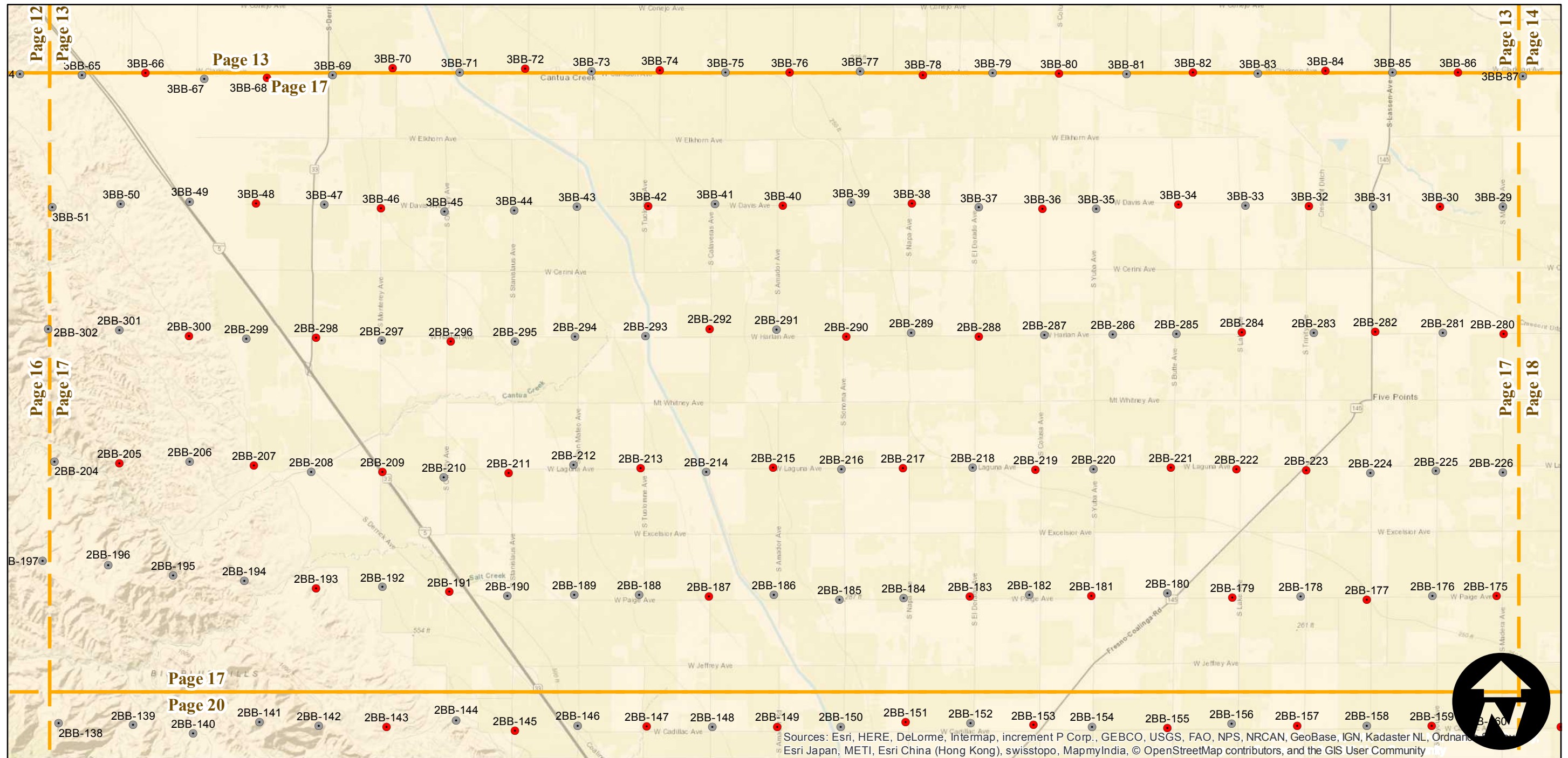
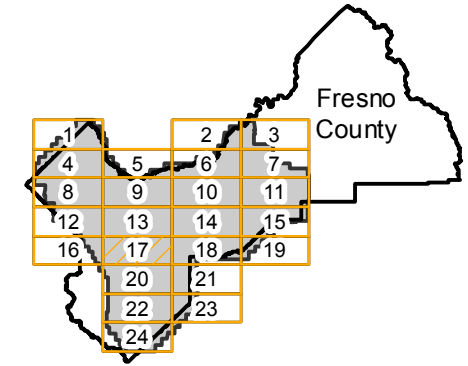
Counties: Fresno  
 Flight date(s): 06-27-1961 to 07-08-1961  
 Scale: 1:15,860  
 Overlap: 10%-60%

Complete Metadata:  
<http://www.library.ucsb.edu/map-imagery-lab/aerial-photography-information>

Note: Western portion of the county. Coverage includes Clovis, Fresno, Riverdale, Los Palos, Coalinga, and more. Most of the flight is not available in stereo.

- MIL owns frame
- MIL does not own frame

## FLIGHT LOCATION



0 2 4 8 Miles

Index to Aerial Photography  
 Page 17 of 24

Scale of this index: 1:100,000

Sources: Esri, HERE, DeLorme, Intermap, increment P Corp., GEBCO, USGS, FAO, NPS, NRCAN, GeoBase, IGN, Kadaster NL, Ordnance Survey, Esri Japan, METI, Esri China (Hong Kong), swisstopo, MapmyIndia, © OpenStreetMap contributors, and the GIS User Community

# ABI-1961


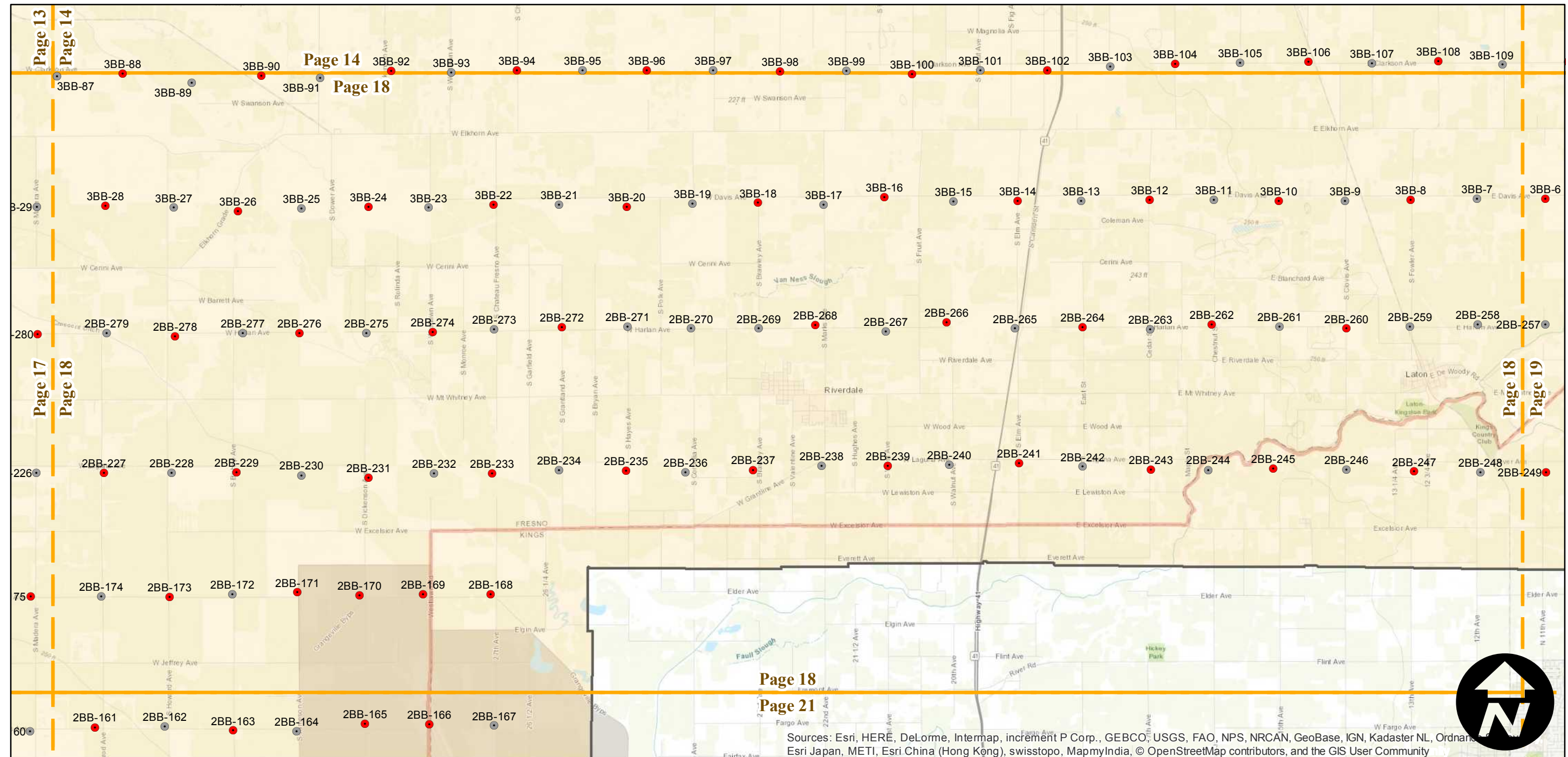
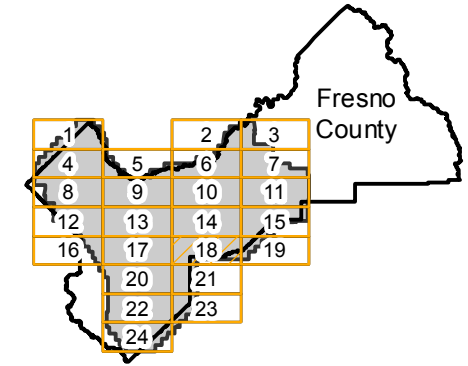
Counties: Fresno  
 Flight date(s): 06-27-1961 to 07-08-1961  
 Scale: 1:15,860  
 Overlap: 10%-60%

Complete Metadata:  
<http://www.library.ucsb.edu/map-imagery-lab/aerial-photography-information>

Note: Western portion of the county. Coverage includes Clovis, Fresno, Riverdale, Los Palos, Coalinga, and more. Most of the flight is not available in stereo.

- MIL owns frame
- MIL does not own frame

## FLIGHT LOCATION



Sources: Esri, HERE, DeLorme, Intermap, increment P Corp., GEBCO, USGS, FAO, NPS, NRCAN, GeoBase, IGN, Kadaster NL, Ordnance Survey, Esri Japan, METI, Esri China (Hong Kong), swisstopo, MapmyIndia, © OpenStreetMap contributors, and the GIS User Community



# ABI-1961

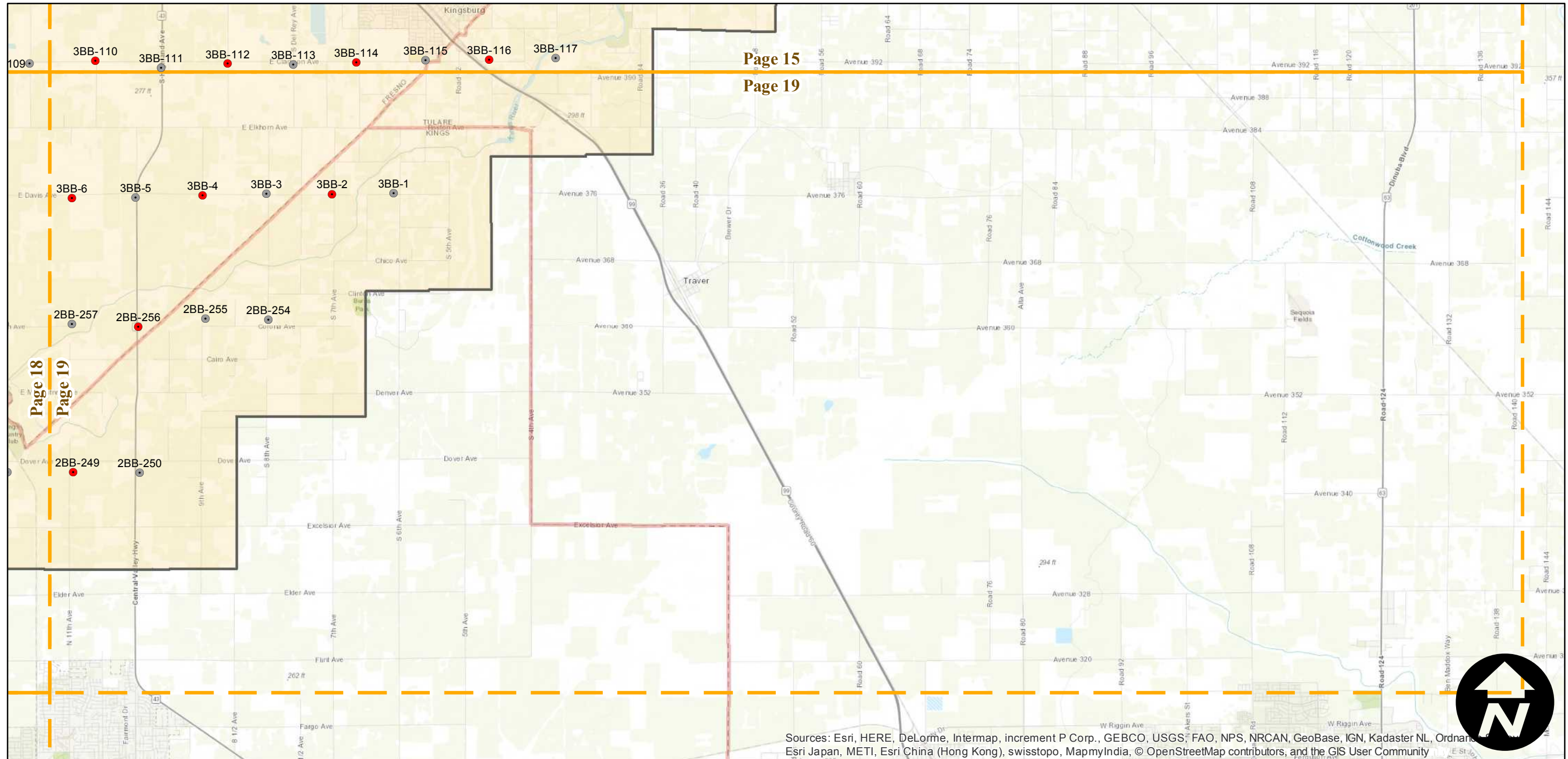
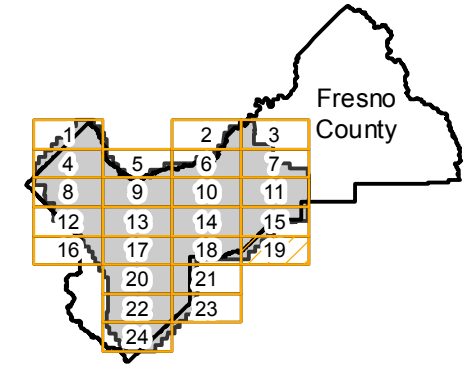
Counties: Fresno  
 Flight date(s): 06-27-1961 to 07-08-1961  
 Scale: 1:15,860  
 Overlap: 10%-60%

Complete Metadata:  
<http://www.library.ucsb.edu/map-imagery-lab/aerial-photography-information>

Note: Western portion of the county. Coverage includes Clovis, Fresno, Riverdale, Los Palos, Coalinga, and more. Most of the flight is not available in stereo.

- MIL owns frame
- MIL does not own frame

## FLIGHT LOCATION



Sources: Esri, HERE, DeLorme, Intermap, increment P Corp., GEBCO, USGS, FAO, NPS, NRCAN, GeoBase, IGN, Kadaster NL, Ordnance Survey, Esri Japan, METI, Esri China (Hong Kong), swisstopo, MapmyIndia, © OpenStreetMap contributors, and the GIS User Community

0 2 4 8 Miles

Index to Aerial Photography  
 Page 19 of 24

Scale of this index: 1:100,000

# ABI-1961

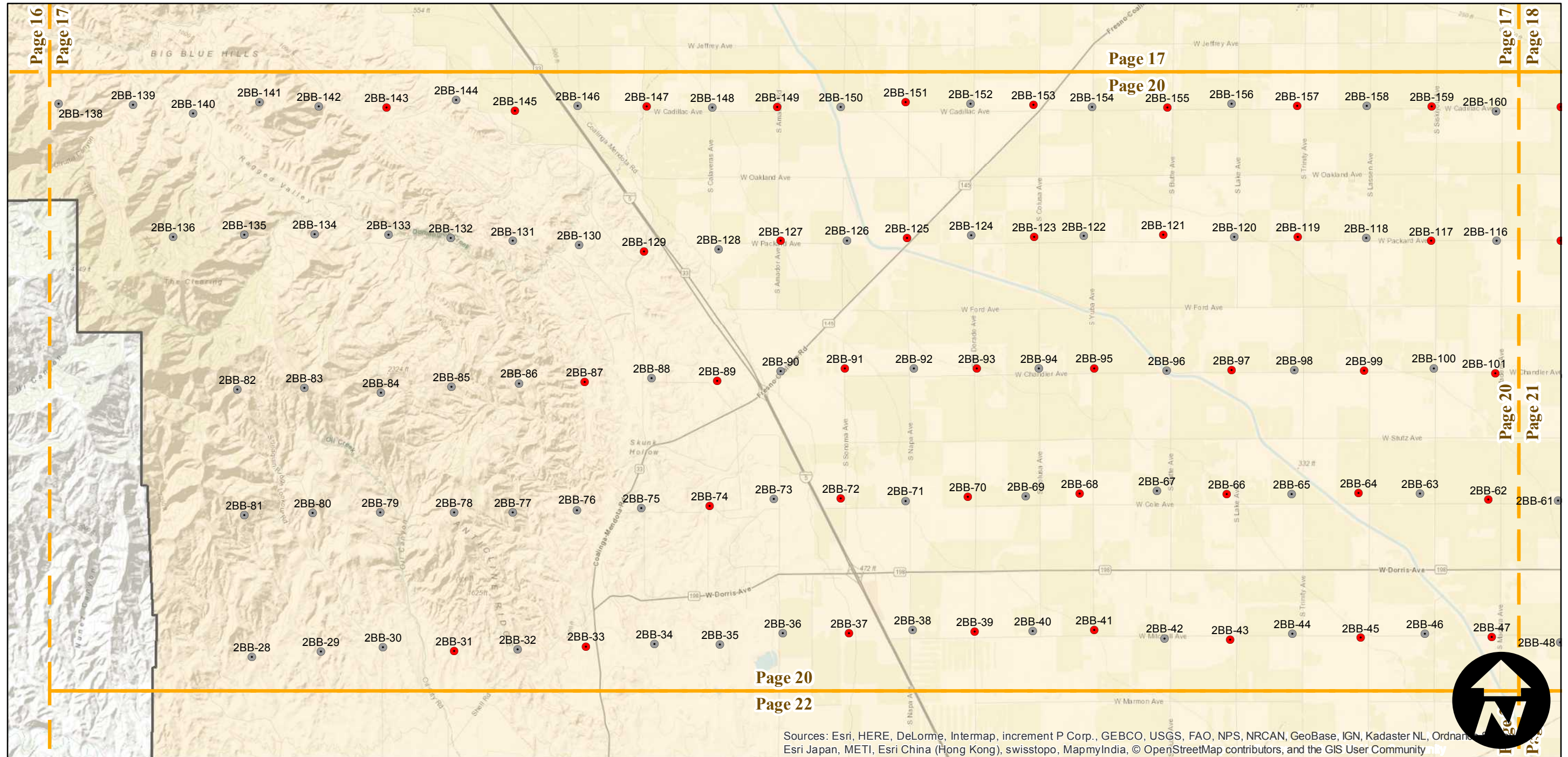
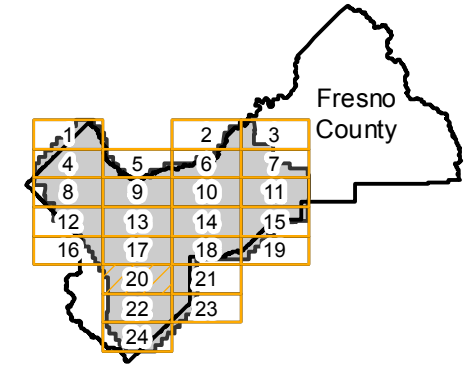
Counties: Fresno  
 Flight date(s): 06-27-1961 to 07-08-1961  
 Scale: 1:15,860  
 Overlap: 10%-60%

Complete Metadata:  
<http://www.library.ucsb.edu/map-imagery-lab/aerial-photography-information>

Note: Western portion of the county. Coverage includes Clovis, Fresno, Riverdale, Los Palos, Coalinga, and more. Most of the flight is not available in stereo.

- MIL owns frame
- MIL does not own frame

## FLIGHT LOCATION



Sources: Esri, HERE, DeLorme, Intermap, increment P Corp., GEBCO, USGS, FAO, NPS, NRCAN, GeoBase, IGN, Kadaster NL, Ordnance Survey, Esri Japan, METI, Esri China (Hong Kong), swisstopo, MapmyIndia, © OpenStreetMap contributors, and the GIS User Community

0 2 4 8 Miles

Index to Aerial Photography  
 Page 20 of 24

Scale of this index: 1:100,000

# ABI-1961

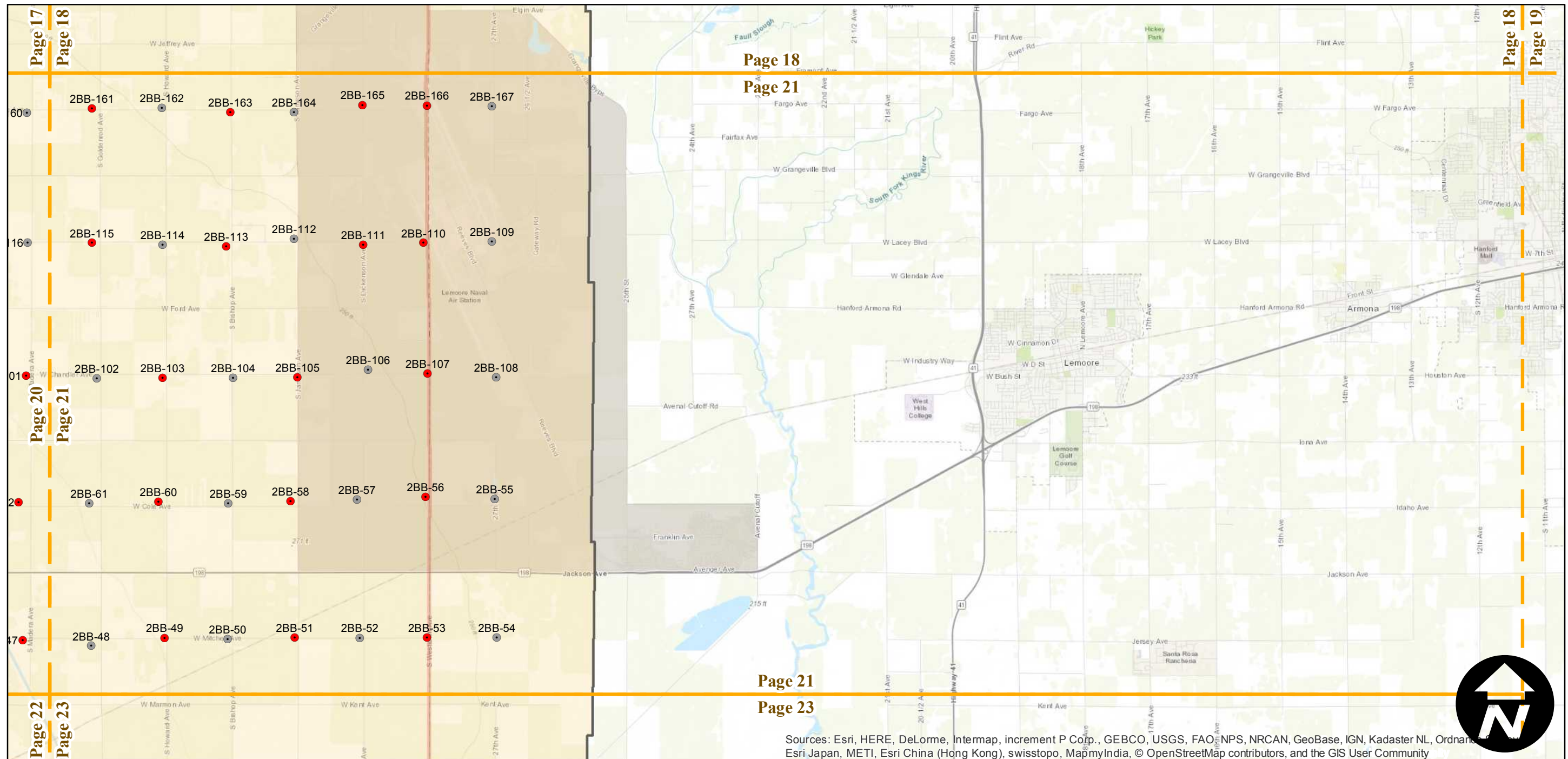
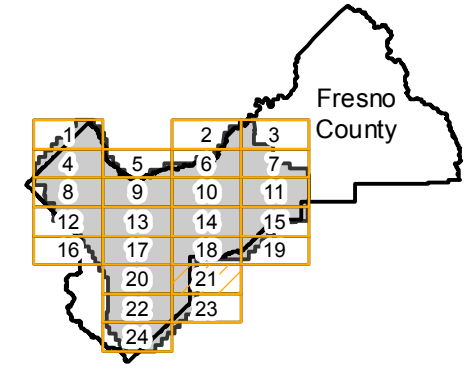
Counties: Fresno  
 Flight date(s): 06-27-1961 to 07-08-1961  
 Scale: 1:15,860  
 Overlap: 10%-60%

Complete Metadata:  
<http://www.library.ucsb.edu/map-imagery-lab/aerial-photography-information>

Note: Western portion of the county. Coverage includes Clovis, Fresno, Riverdale, Los Palos, Coalinga, and more. Most of the flight is not available in stereo.

- MIL owns frame
- MIL does not own frame

## FLIGHT LOCATION



Sources: Esri, HERE, DeLorme, Intermap, increment P Corp., GEBCO, USGS, FAO, NPS, NRCAN, GeoBase, IGN, Kadaster NL, Ordnance Survey, Esri Japan, METI, Esri China (Hong Kong), swisstopo, MapmyIndia, © OpenStreetMap contributors, and the GIS User Community

0 2 4 8 Miles

Index to Aerial Photography  
 Page 21 of 24

Scale of this index: 1:100,000

# ABI-1961


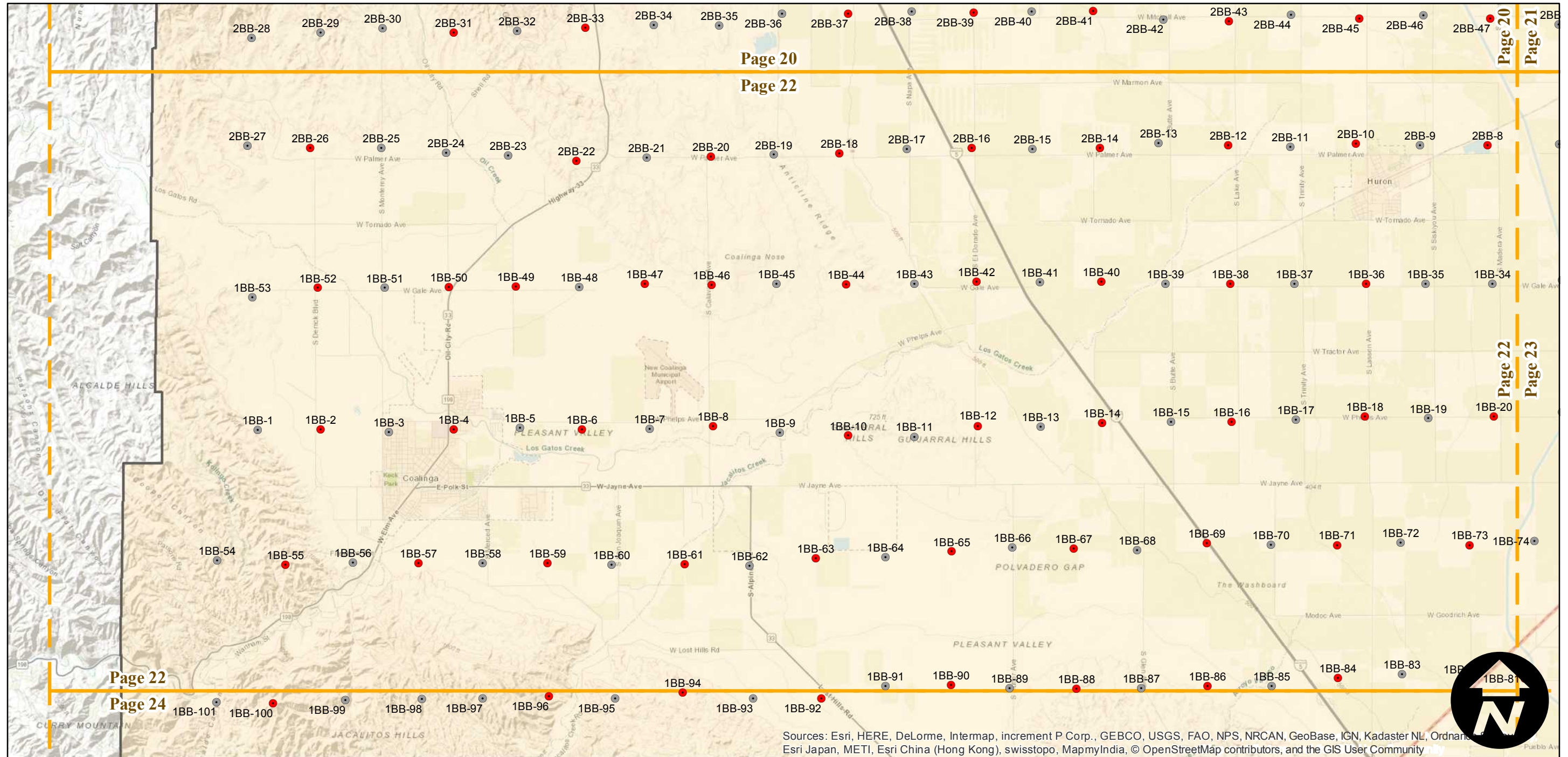
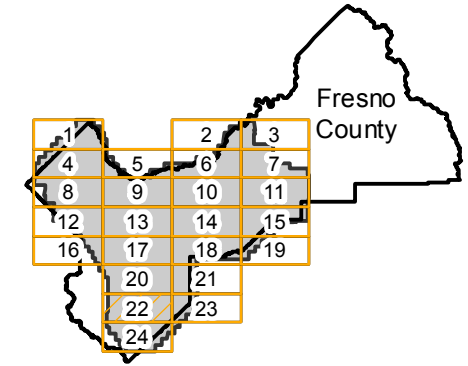
Counties: Fresno  
 Flight date(s): 06-27-1961 to 07-08-1961  
 Scale: 1:15,860  
 Overlap: 10%-60%

Complete Metadata:  
<http://www.library.ucsb.edu/map-imagery-lab/aerial-photography-information>

Note: Western portion of the county. Coverage includes Clovis, Fresno, Riverdale, Los Palos, Coalinga, and more. Most of the flight is not available in stereo.

- MIL owns frame
- MIL does not own frame

## FLIGHT LOCATION



# ABI-1961

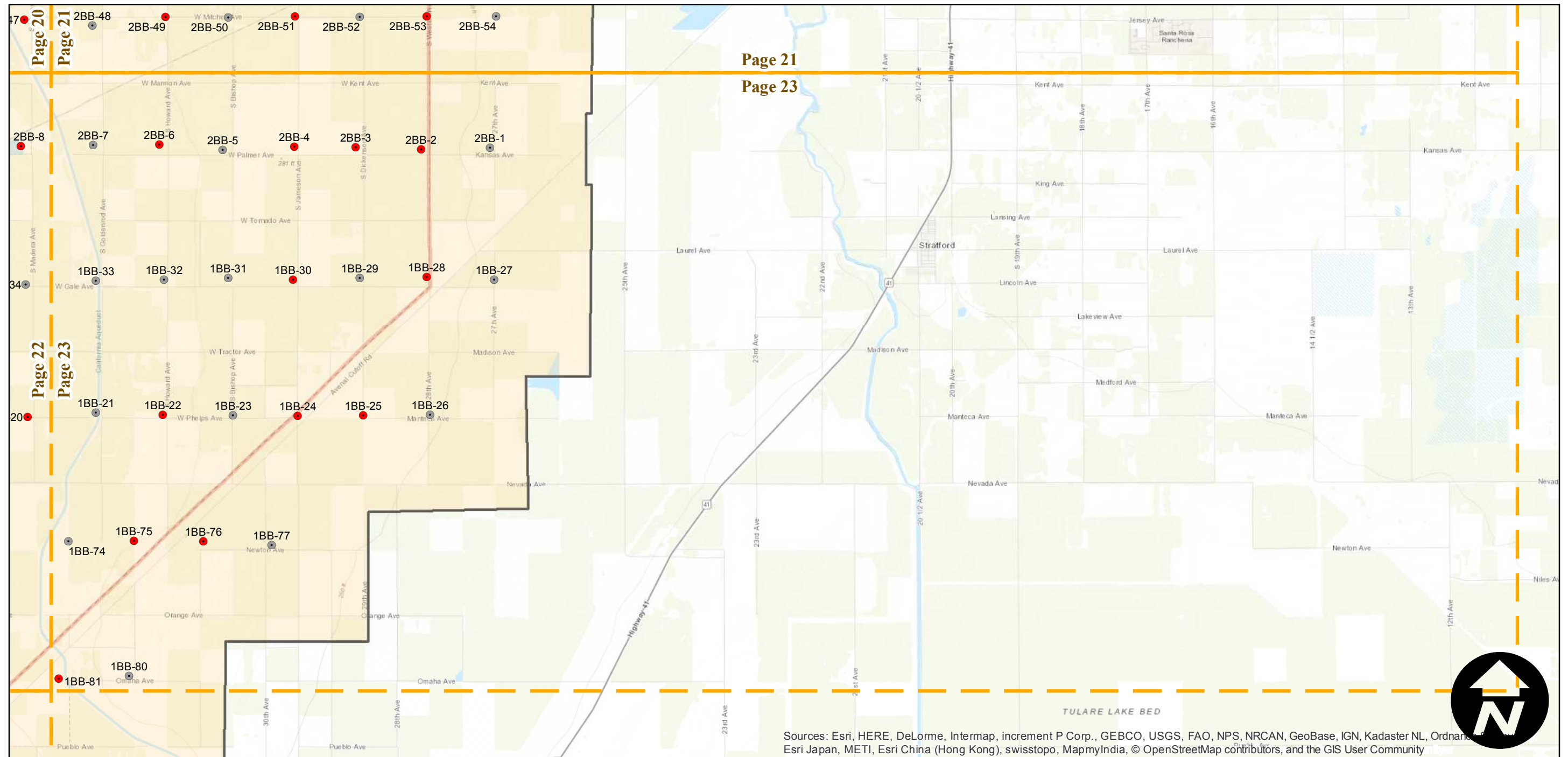
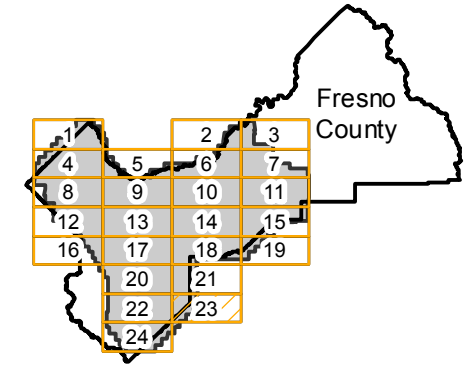
Counties: Fresno  
 Flight date(s): 06-27-1961 to 07-08-1961  
 Scale: 1:15,860  
 Overlap: 10%-60%

Complete Metadata:  
<http://www.library.ucsb.edu/map-imagery-lab/aerial-photography-information>

Note: Western portion of the county. Coverage includes Clovis, Fresno, Riverdale, Los Palos, Coalinga, and more. Most of the flight is not available in stereo.

- MIL owns frame
- MIL does not own frame

## FLIGHT LOCATION



0 2 4 8 Miles

Index to Aerial Photography  
 Page 23 of 24

Scale of this index: 1:100,000



# ABI-1961

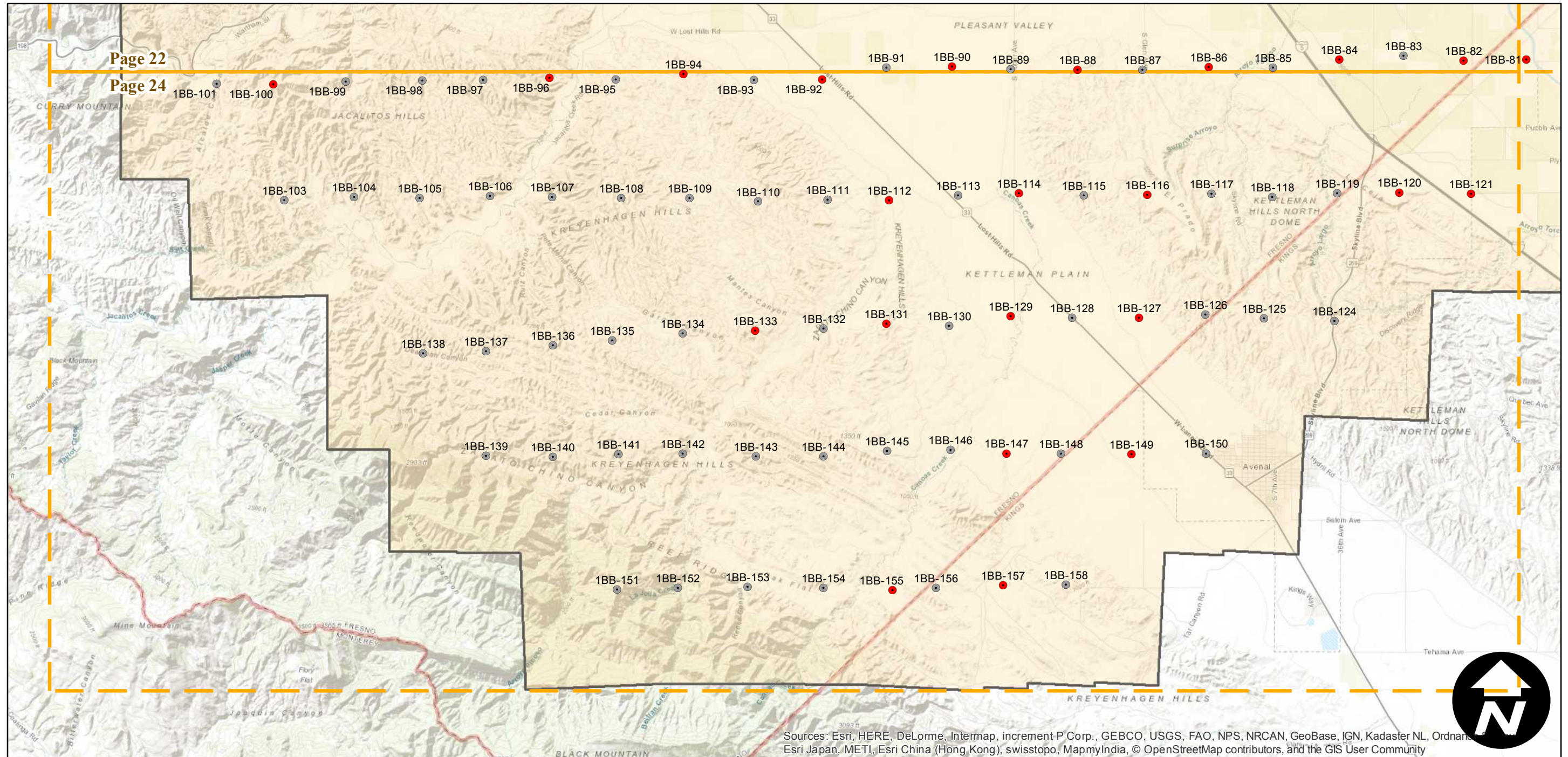
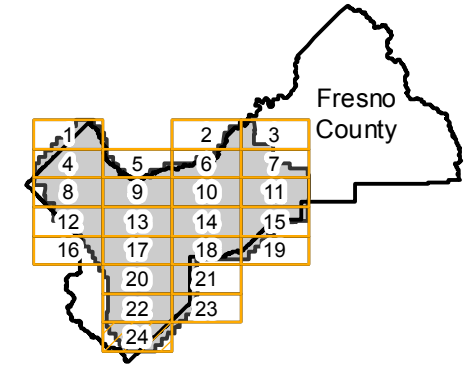
Counties: Fresno  
Flight date(s): 06-27-1961 to 07-08-1961  
Scale: 1:15,860  
Overlap: 10%-60%

Complete Metadata:  
<http://www.library.ucsb.edu/map-imagery-lab/aerial-photography-information>

Note: Western portion of the county. Coverage includes Clovis, Fresno, Riverdale, Los Palos, Coalinga, and more. Most of the flight is not available in stereo.

- MIL owns frame
- MIL does not own frame

## FLIGHT LOCATION



Sources: Esri, HERE, DeLorme, Intermap, increment P Corp., GEBCO, USGS, FAO, NPS, NRCAN, GeoBase, IGN, Kadaster NL, Ordnance Survey, Esri Japan, METI, Esri China (Hong Kong), swisstopo, MapmyIndia, © OpenStreetMap contributors, and the GIS User Community

0 2 4 8 Miles

Index to Aerial Photography  
Page 24 of 24

Scale of this index: 1:100,000