

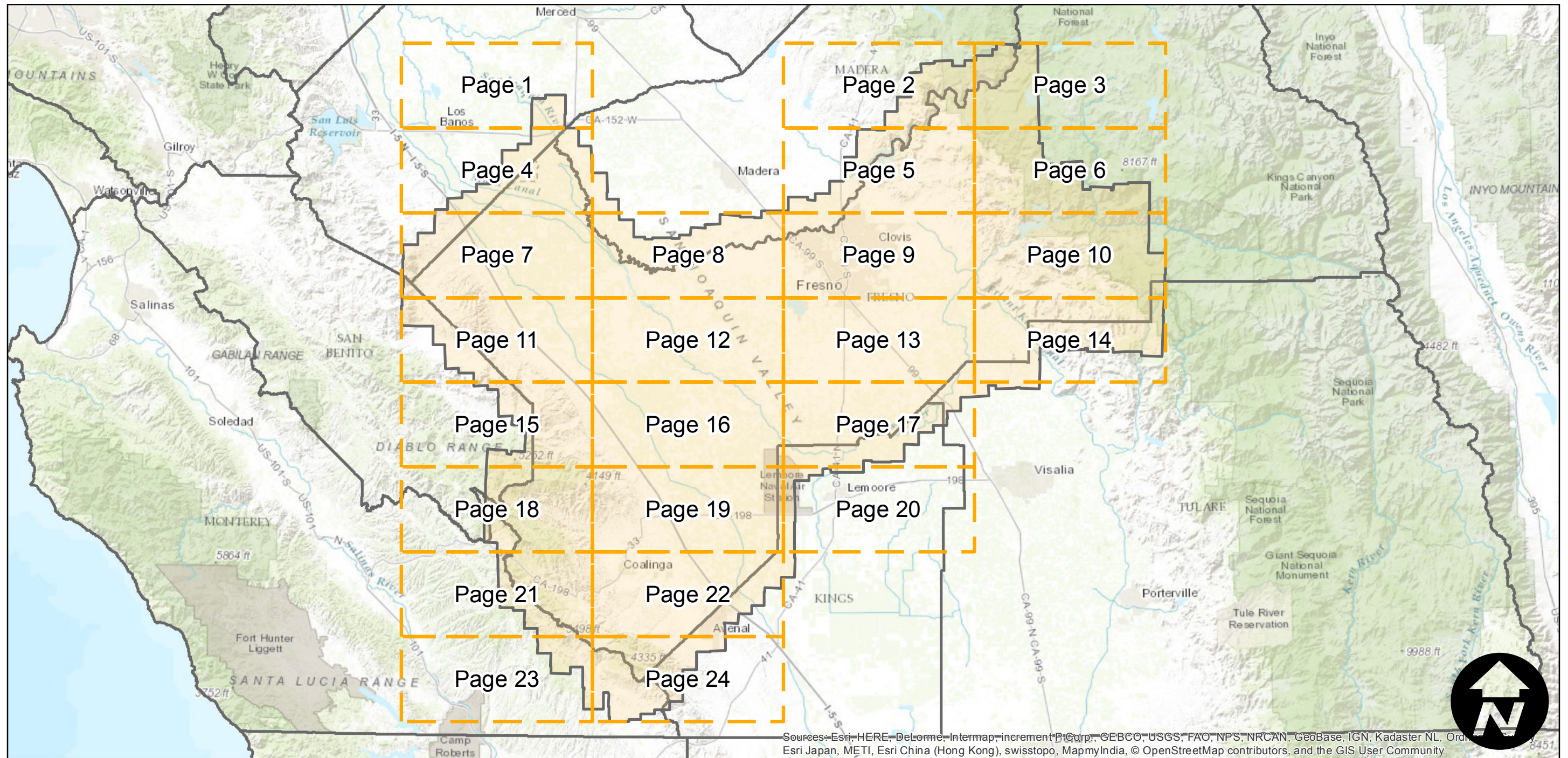
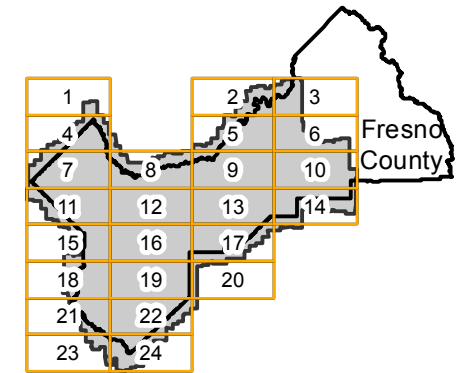
ABI-1957

Counties: Fresno, Merced, Madera, San Benito, Monterey, Kings, Tulare
Flight date(s): 06-23-1957 to 10-24-1957
Scale: 1:20,000
Overlap: 60%

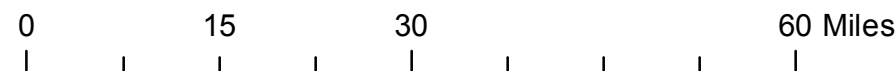
Note: Western two-thirds of Fresno County. Coverage extends into surrounding counties.

Complete Metadata:
<http://www.library.ucsb.edu/map-imagery-lab/aerial-photography-information>

FLIGHT LOCATION



Sources: Esri, HERE, DeLorme, Intermap, increment P Corp., GEBCO, USGS, FAO, NPS, NRCAN, GeoBase, IGN, Kadaster NL, Ordnance Survey, Esri Japan, METI, Esri China (Hong Kong), swisstopo, MapmyIndia, © OpenStreetMap contributors, and the GIS User Community



Index to Aerial Photography
Page Key

Scale of this index: 1:950,000

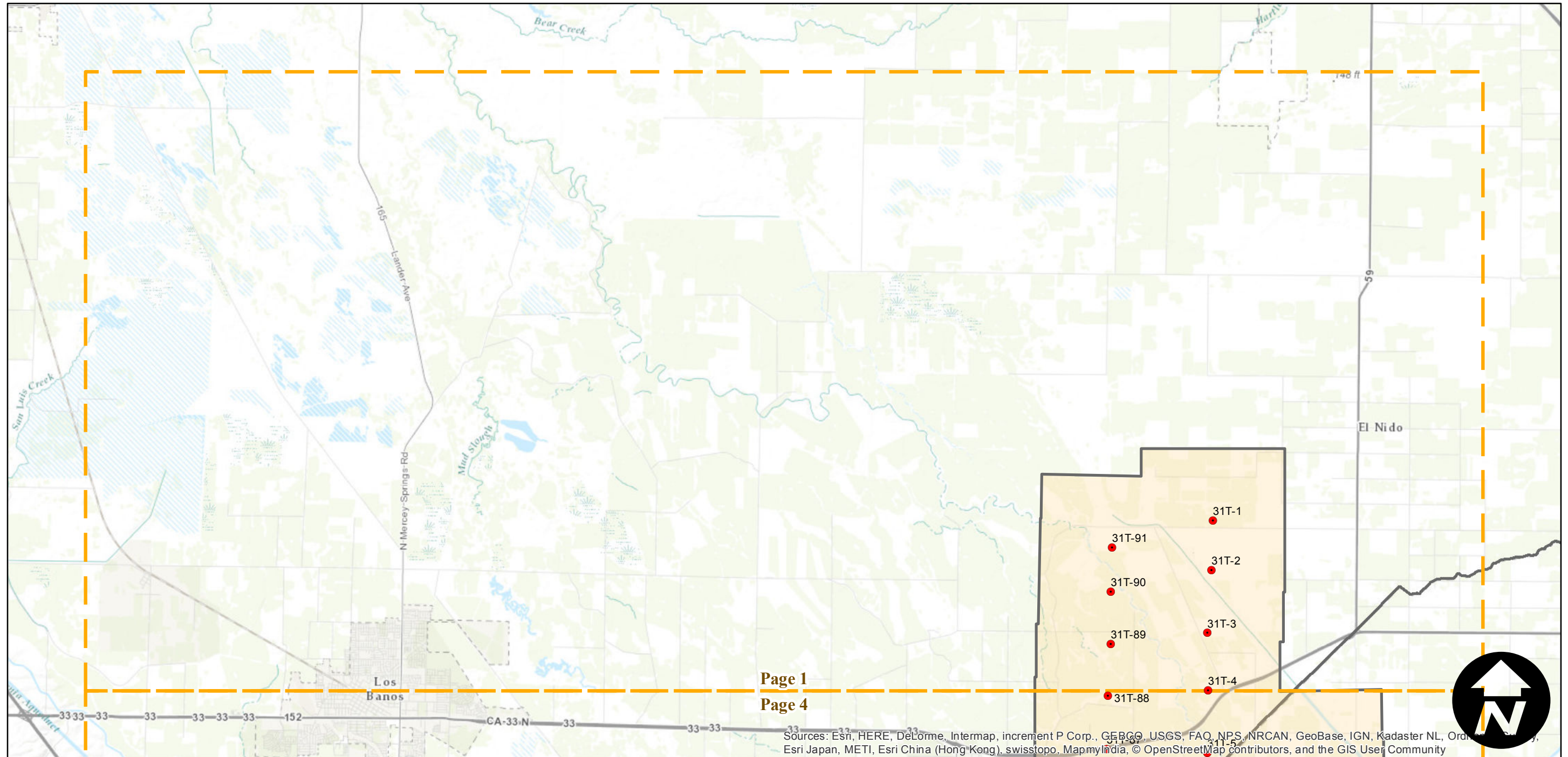
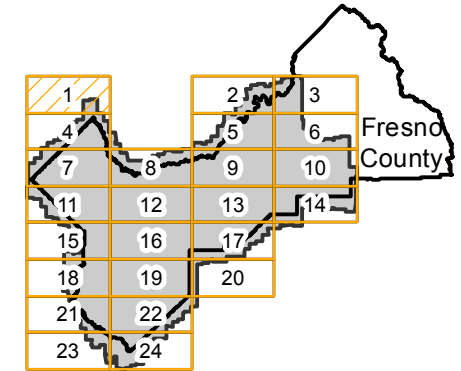
ABI-1957

Counties: Fresno, Merced, Madera, San Benito, Monterey, Kings, Tulare
Flight date(s): 06-23-1957 to 10-24-1957
Scale: 1:20,000
Overlap: 60%

Note: Western two-thirds of Fresno County. Coverage extends into surrounding counties.

Complete Metadata:
<http://www.library.ucsb.edu/map-imagery-lab/aerial-photography-information>


FLIGHT LOCATION



Page 1

Page 4

Sources: Esri, HERE, DeLorme, Intermap, increment P Corp., GEBCO, USGS, FAO, NPS, NRCAN, GeoBase, IGN, Kadaster NL, Ordnance Survey, Esri Japan, METI, Esri China (Hong Kong), swisstopo, MapmyIndia, © OpenStreetMap contributors, and the GIS User Community

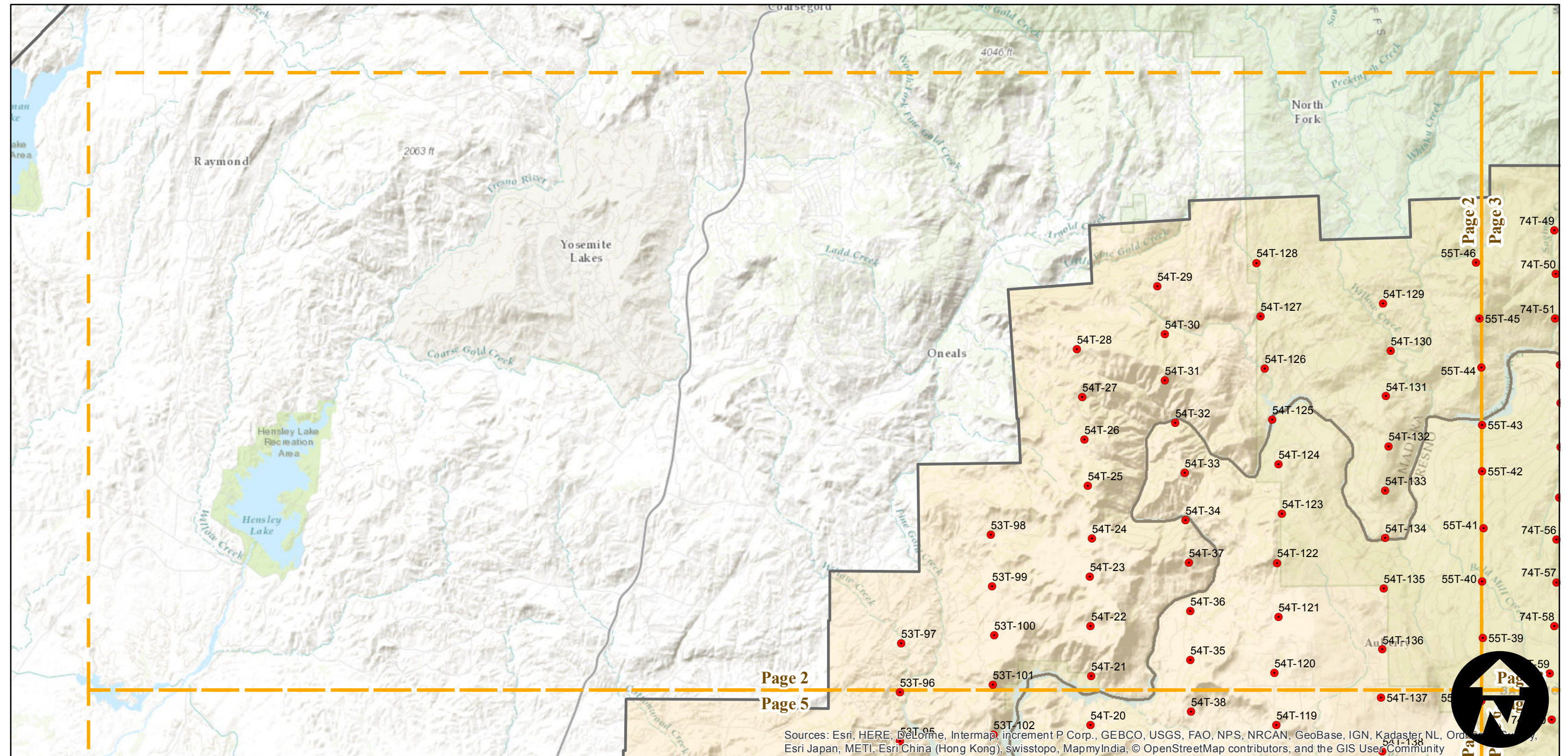
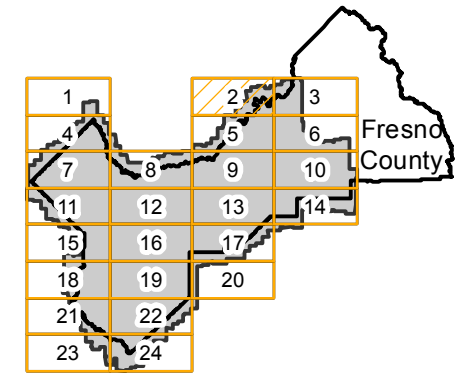


ABI-1957


Counties: Fresno, Merced, Madera, San Benito, Monterey, Kings, Tulare
Flight date(s): 06-23-1957 to 10-24-1957
Scale: 1:20,000
Overlap: 60%

Note: Western two-thirds of Fresno County. Coverage extends into surrounding counties.

FLIGHT LOCATION



Sources: Esri, HERE, DeLorme, Intermap, increment P Corp., GEBCO, USGS, FAO, NPS, NRCAN, GeoBase, IGN, Kadaster NL, Ordnance Survey, Esri Japan, METI, Esri China (Hong Kong), swisstopo, MapmyIndia, © OpenStreetMap contributors, and the GIS User Community

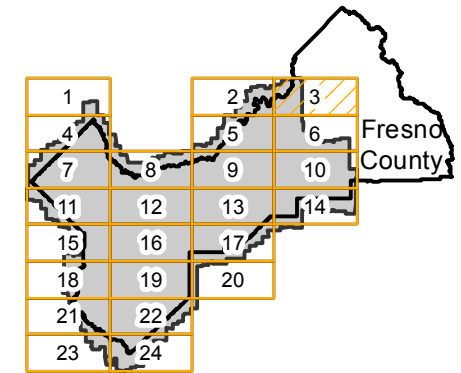


ABI-1957

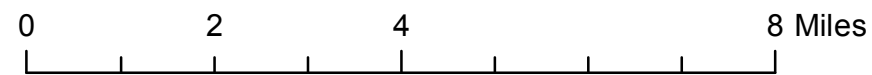
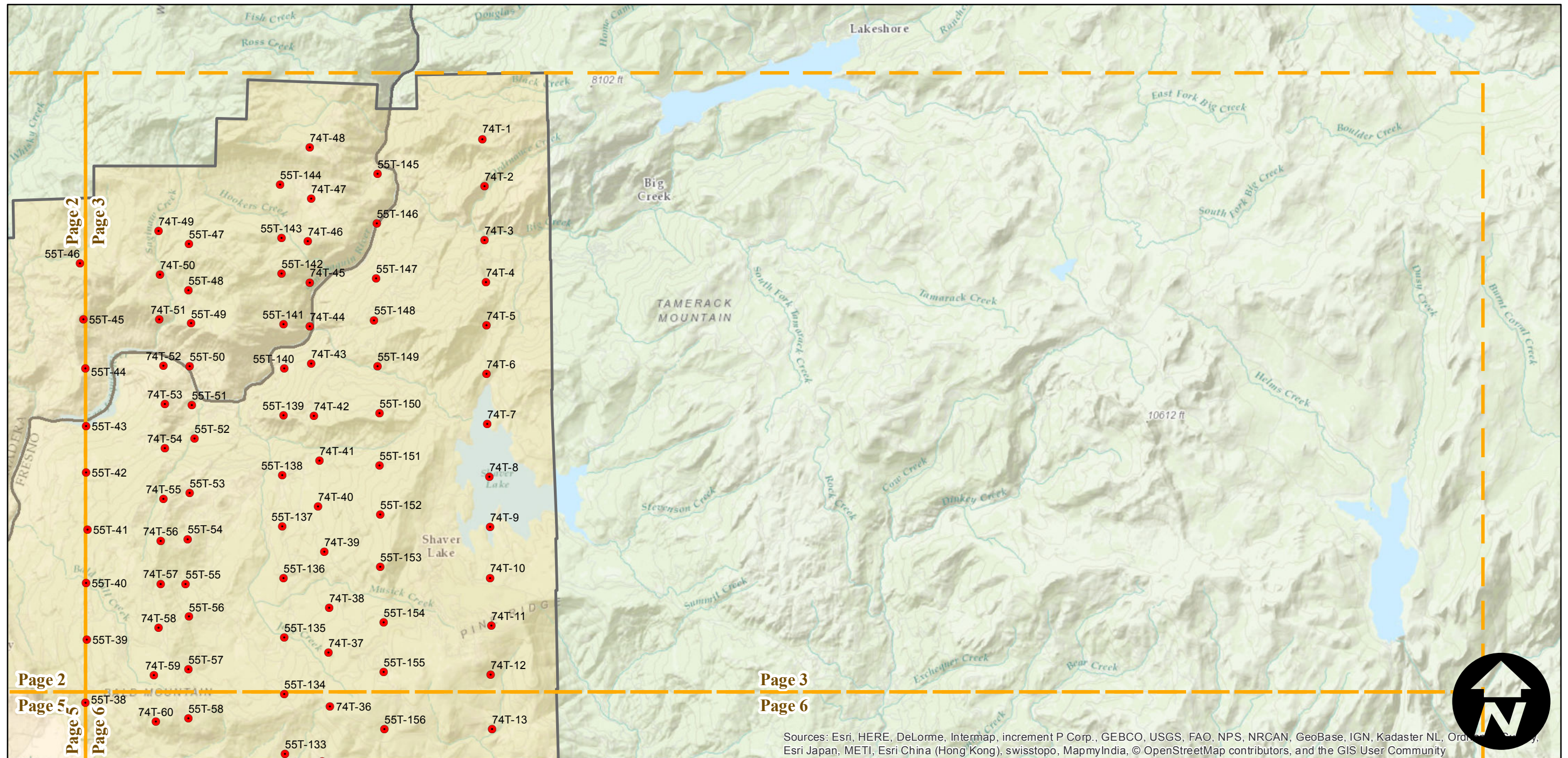
Counties: Fresno, Merced, Madera, San Benito, Monterey, Kings, Tulare
 Flight date(s): 06-23-1957 to 10-24-1957
 Scale: 1:20,000
 Overlap: 60%

Note: Western two-thirds of Fresno County. Coverage extends into surrounding counties.

FLIGHT LOCATION



Complete Metadata:
<http://www.library.ucsb.edu/map-imagery-lab/aerial-photography-information>



Sources: Esri, HERE, DeLorme, Intermap, increment P Corp., GEBCO, USGS, FAO, NPS, NRCAN, GeoBase, IGN, Kadaster NL, Ordnance Survey, Esri Japan, METI, Esri China (Hong Kong), swisstopo, MapmyIndia, © OpenStreetMap contributors, and the GIS User Community

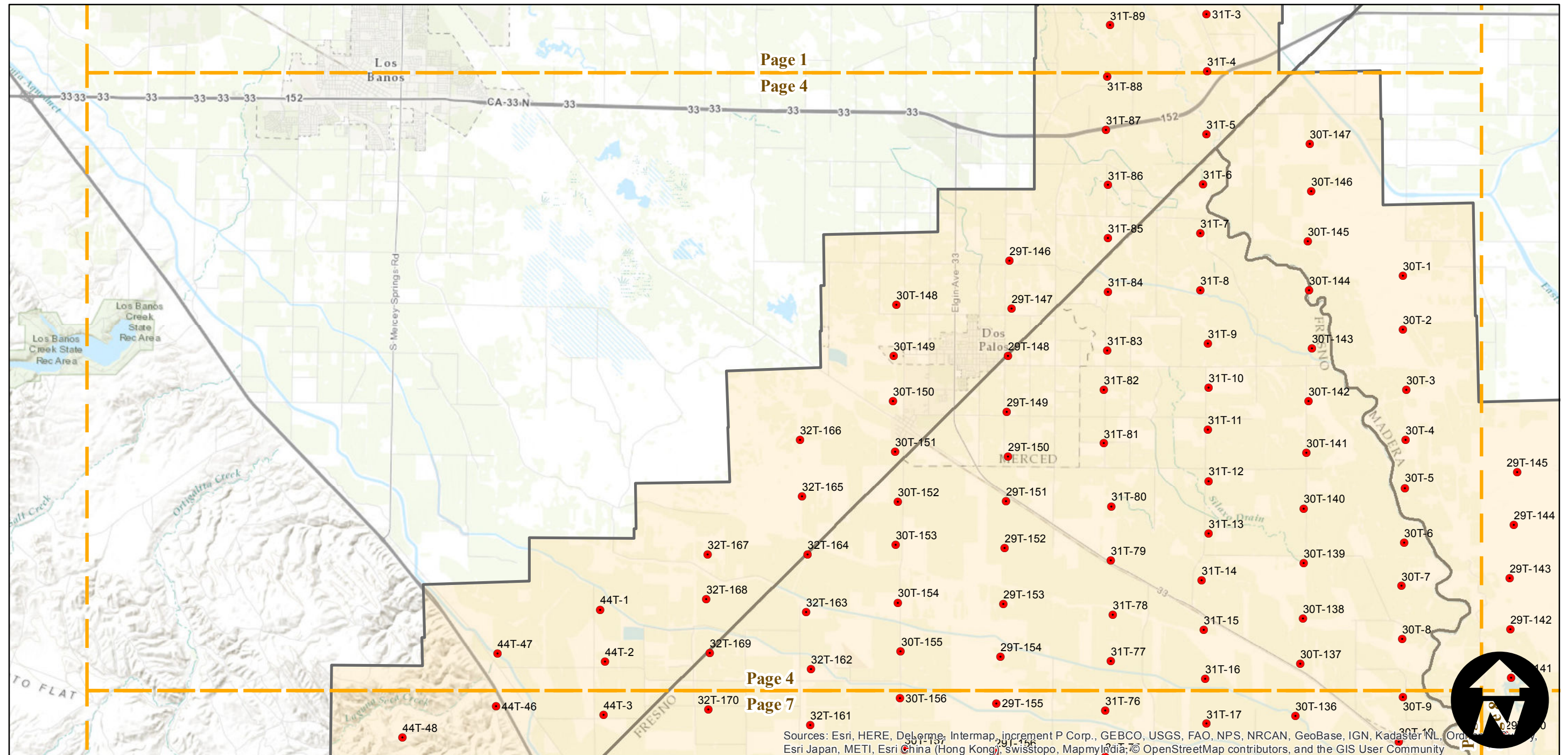
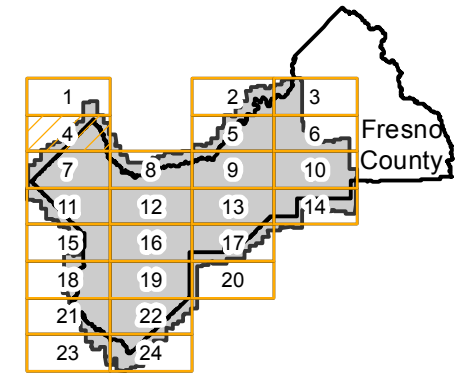
ABI-1957

Counties: Fresno, Merced, Madera, San Benito, Monterey, Kings, Tulare
Flight date(s): 06-23-1957 to 10-24-1957
Scale: 1:20,000
Overlap: 60%


Note: Western two-thirds of Fresno County. Coverage extends into surrounding counties.

Complete Metadata:
<http://www.library.ucsb.edu/map-imagery-lab/aerial-photography-information>

FLIGHT LOCATION



Sources: Esri, HERE, DeLorme, Intermap, increment P Corp., GEBCO, USGS, FAO, NPS, NRCAN, GeoBase, IGN, Kadaster NL, Ordnance Survey, Esri Japan, METI, Esri China (Hong Kong), Swisstopo, MapmyIndia, © OpenStreetMap contributors, and the GIS User Community



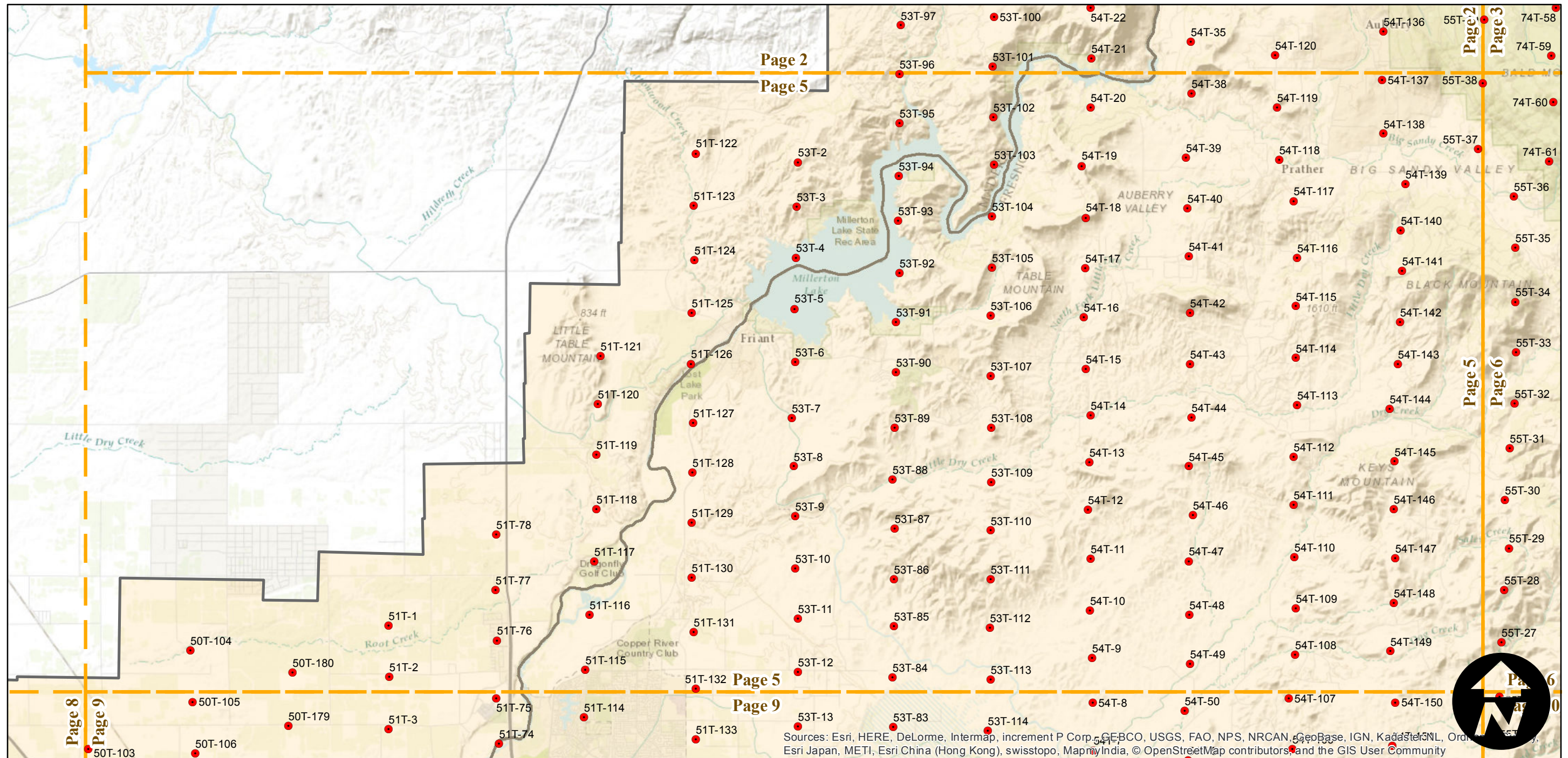
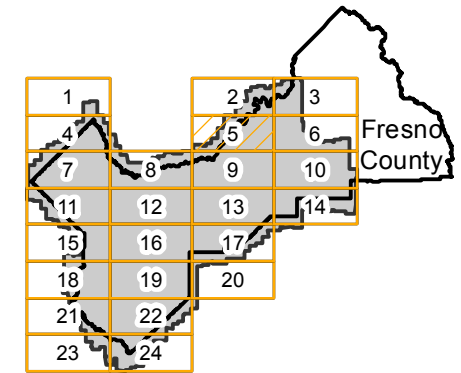
ABI-1957

Counties: Fresno, Merced, Madera, San Benito, Monterey, Kings, Tulare
Flight date(s): 06-23-1957 to 10-24-1957
Scale: 1:20,000
Overlap: 60%

Note: Western two-thirds of Fresno County. Coverage extends into surrounding counties.

Complete Metadata:
<http://www.library.ucsb.edu/map-imagery-lab/aerial-photography-information>

FLIGHT LOCATION



Sources: Esri, HERE, DeLorme, Intermap, increment P Corp., GEBCO, USGS, FAO, NPS, NRCAN, GeoBase, IGN, Kadaster NL, Ordnance Survey, Esri Japan, METI, Esri China (Hong Kong), swisstopo, MapmyIndia, © OpenStreetMap contributors, and the GIS User Community

0 2 4 8 Miles

Index to Aerial Photography
Page 5 of 24

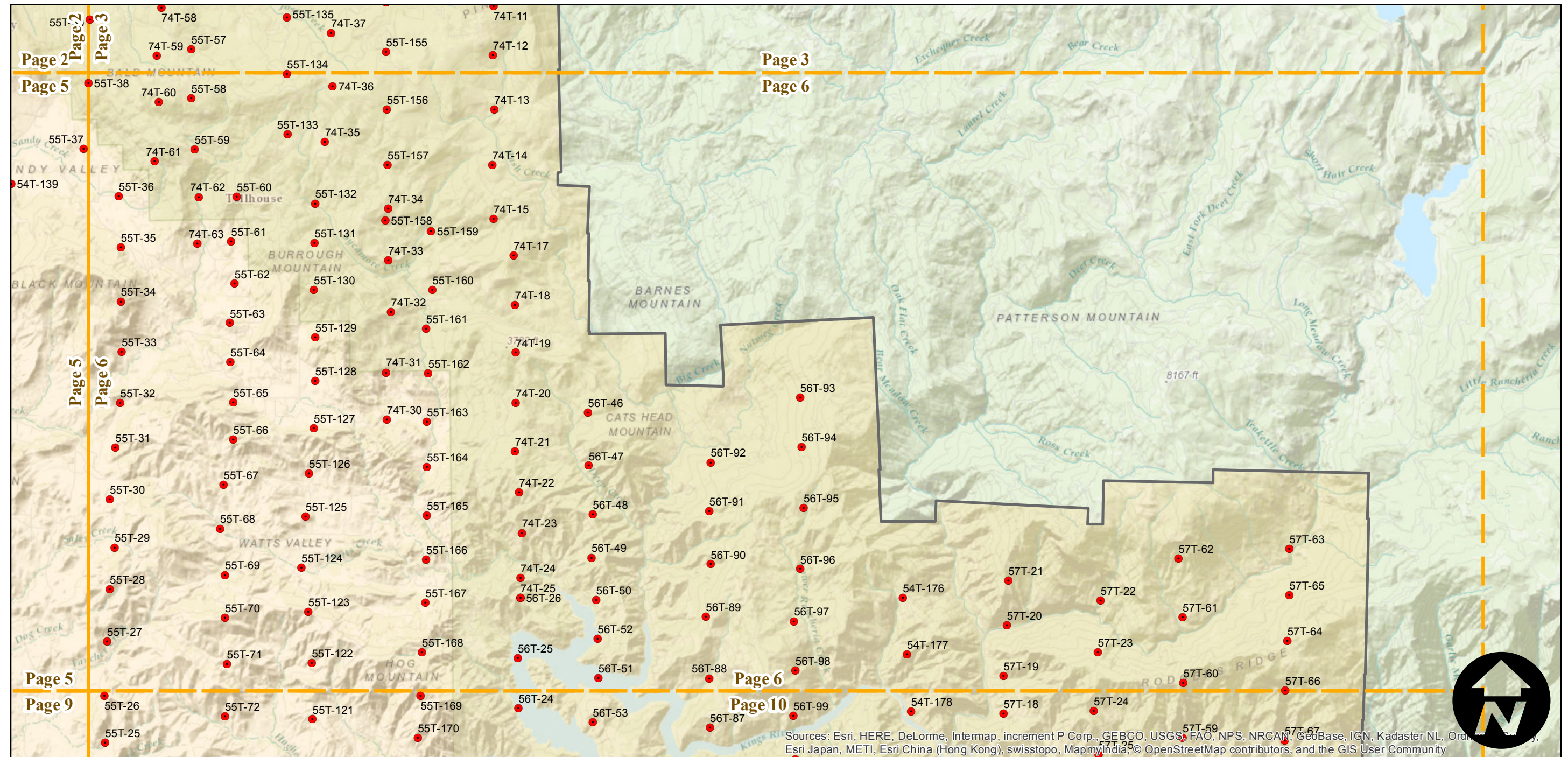
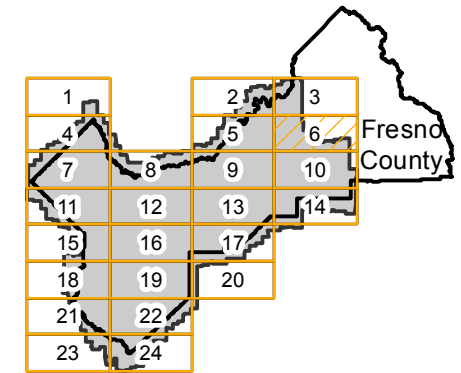
Scale of this index: 1:130,000

ABI-1957

Counties: Fresno, Merced, Madera, San Benito, Monterey, Kings, Tulare
Flight date(s): 06-23-1957 to 10-24-1957
Scale: 1:20,000
Overlap: 60%

Note: Western two-thirds of Fresno County. Coverage extends into surrounding counties.

FLIGHT LOCATION



0 2 4 8 Miles

Index to Aerial Photography
Page 6 of 24

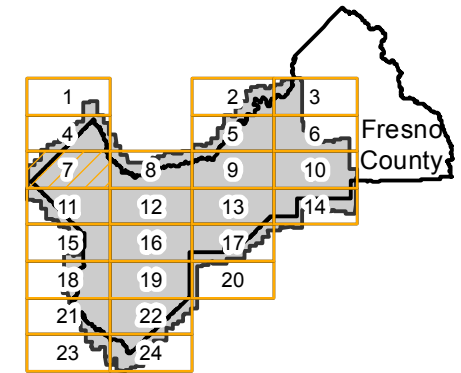
Scale of this index: 1:130,000

ABI-1957

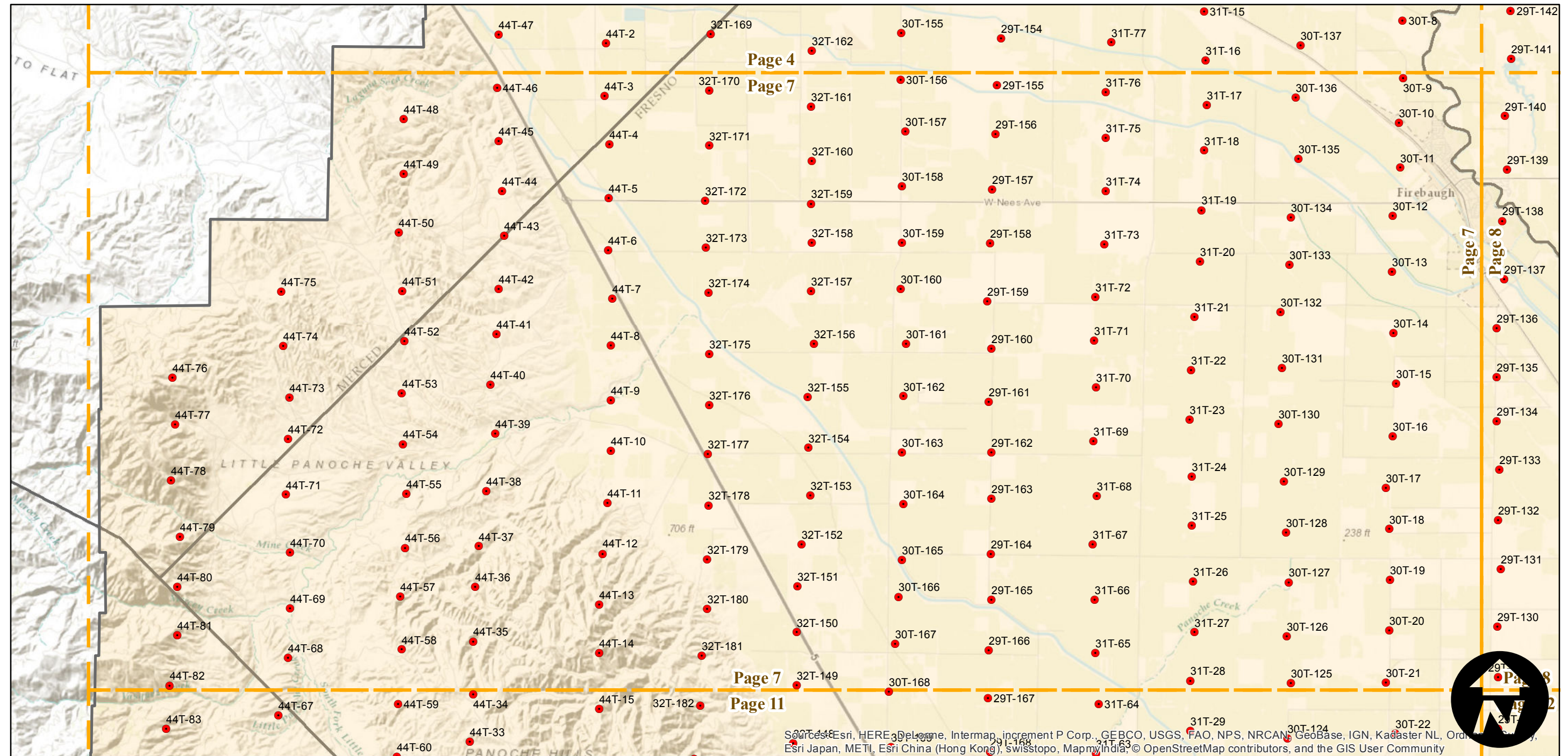
Counties: Fresno, Merced, Madera, San Benito, Monterey, Kings, Tulare
 Flight date(s): 06-23-1957 to 10-24-1957
 Scale: 1:20,000
 Overlap: 60%

Note: Western two-thirds of Fresno County. Coverage extends into surrounding counties.

FLIGHT LOCATION



Complete Metadata:
<http://www.library.ucsb.edu/map-imagery-lab/aerial-photography-information>



Source: Esri, HERE, DeLorme, Intermap, increment P Corp., GEBCO, USGS, FAO, NPS, NRCAN, Geobase, IGN, Kadaster NL, Ordnance Survey, Esri Japan, METI, Esri China (Hong Kong), swisstopo, MapmyIndia, © OpenStreetMap contributors, and the GIS User Community

0 2 4 8 Miles

Index to Aerial Photography
 Page 7 of 24

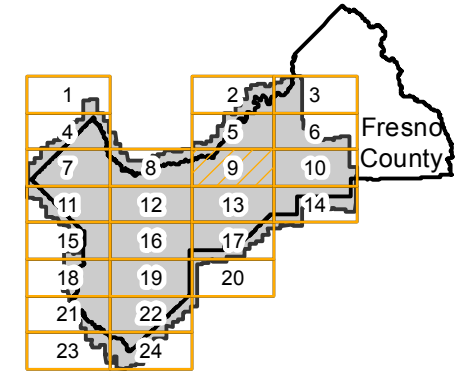
Scale of this index: 1:130,000

ABI-1957

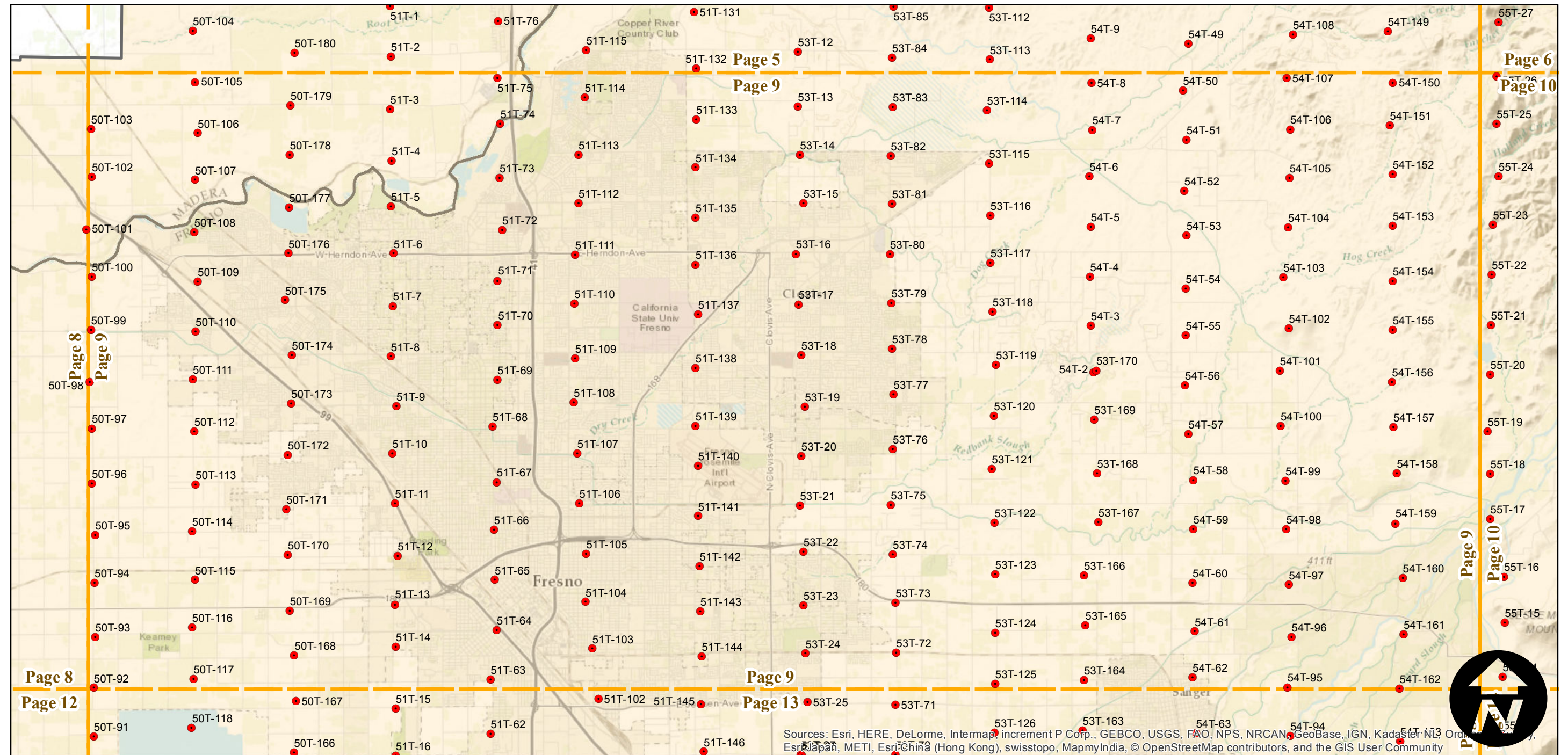
Counties: Fresno, Merced, Madera, San Benito, Monterey, Kings, Tulare
 Flight date(s): 06-23-1957 to 10-24-1957
 Scale: 1:20,000
 Overlap: 60%

Note: Western two-thirds of Fresno County. Coverage extends into surrounding counties.


FLIGHT LOCATION



Complete Metadata:
<http://www.library.ucsb.edu/map-imagery-lab/aerial-photography-information>



Sources: Esri, HERE, DeLorme, Intermap, increment P Corp., GEBCO, USGS, FAO, NPS, NRCAN, Geobase, IGN, Kadaster NL, Ordnance Survey, Esri Japan, METI, Esri China (Hong Kong), swisstopo, MapmyIndia, © OpenStreetMap contributors, and the GIS User Community

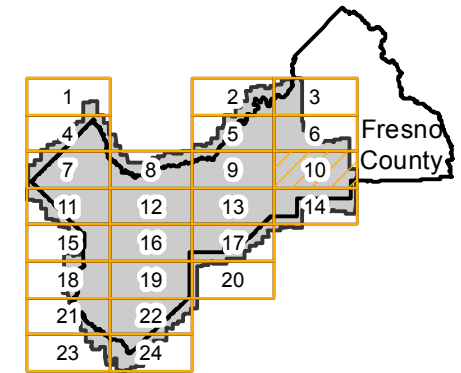


ABI-1957


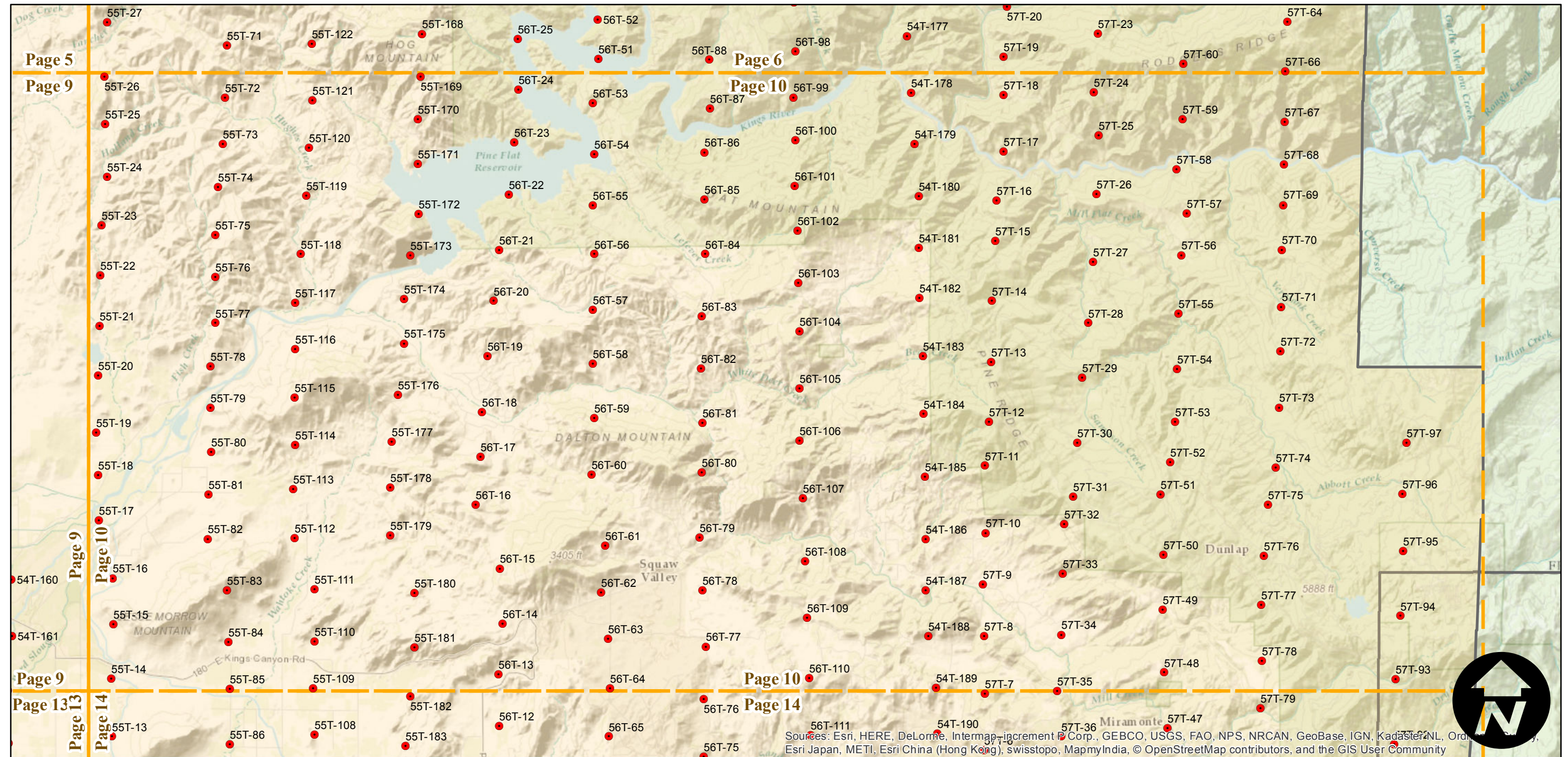
Counties: Fresno, Merced, Madera, San Benito, Monterey, Kings, Tulare
Flight date(s): 06-23-1957 to 10-24-1957
Scale: 1:20,000
Overlap: 60%

Note: Western two-thirds of Fresno County. Coverage extends into surrounding counties.

FLIGHT LOCATION



Complete Metadata:
<http://www.library.ucsb.edu/map-imagery-lab/aerial-photography-information>

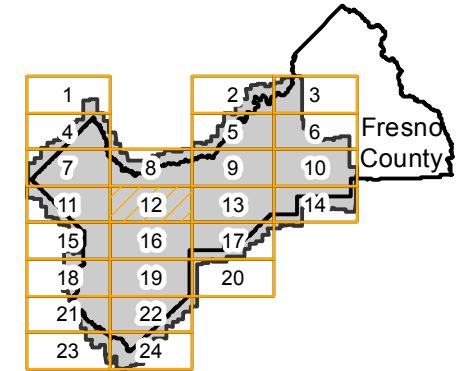


ABI-1957


Counties: Fresno, Merced, Madera, San Benito, Monterey, Kings, Tulare
 Flight date(s): 06-23-1957 to 10-24-1957
 Scale: 1:20,000
 Overlap: 60%

Note: Western two-thirds of Fresno County. Coverage extends into surrounding counties.

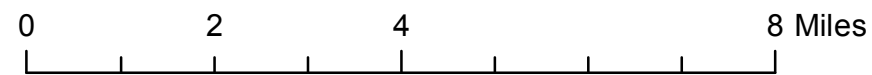
FLIGHT LOCATION



Complete Metadata:
<http://www.library.ucsb.edu/map-imagery-lab/aerial-photography-information>



Sources: Esri, HERE, DeLorme, Intermap, increment P Corp., GEBCO, USGS, FAO, NPS, NRCAN, GeoBase, IGN, Kadaster NL, Ordnance Survey, Esri Japan, METI, Esri China (Hong Kong), swisstopo, Mapbox India, © OpenStreetMap contributors, and the GIS User Community



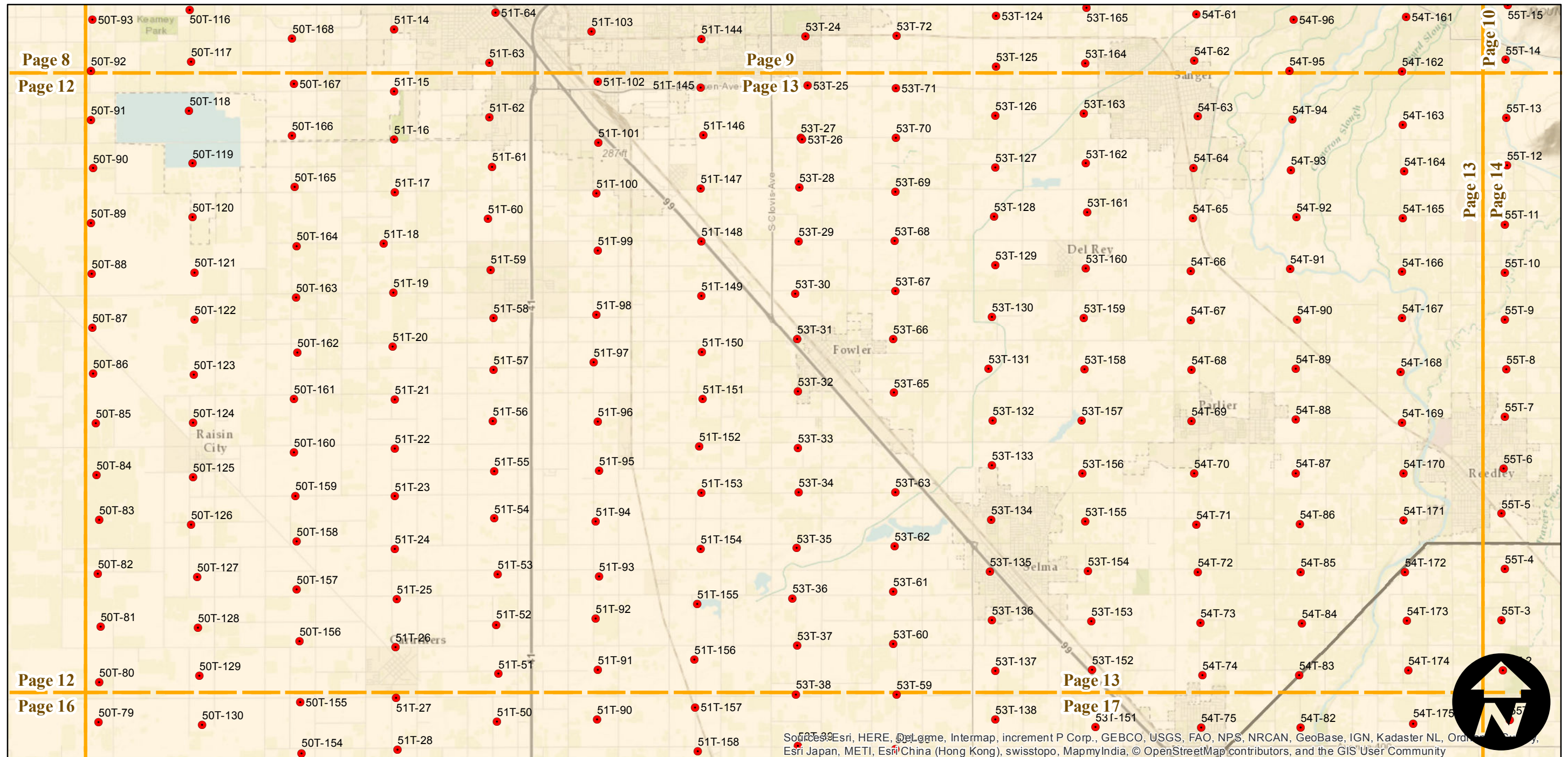
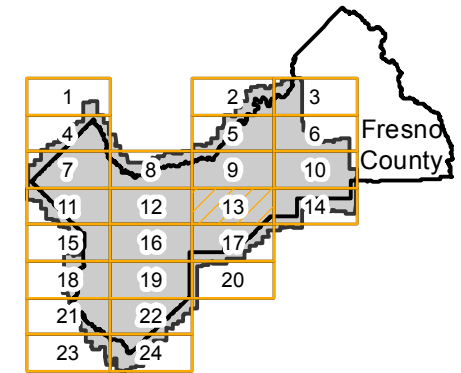
ABI-1957

Counties: Fresno, Merced, Madera, San Benito, Monterey, Kings, Tulare
Flight date(s): 06-23-1957 to 10-24-1957
Scale: 1:20,000
Overlap: 60%

Note: Western two-thirds of Fresno County. Coverage extends into surrounding counties.

Complete Metadata:
<http://www.library.ucsb.edu/map-imagery-lab/aerial-photography-information>

FLIGHT LOCATION



Source: Esri, HERE, DeLorme, Intermap, increment P Corp., GEBCO, USGS, FAO, NPS, NRCAN, GeoBase, IGN, Kadaster NL, Ordnance Survey, Esri Japan, METI, Esri China (Hong Kong), swisstopo, MapmyIndia, © OpenStreetMap contributors, and the GIS User Community

0 2 4 8 Miles

Index to Aerial Photography
Page 13 of 24

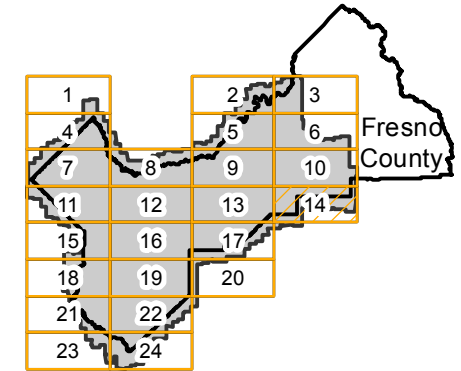
Scale of this index: 1:130,000

ABI-1957

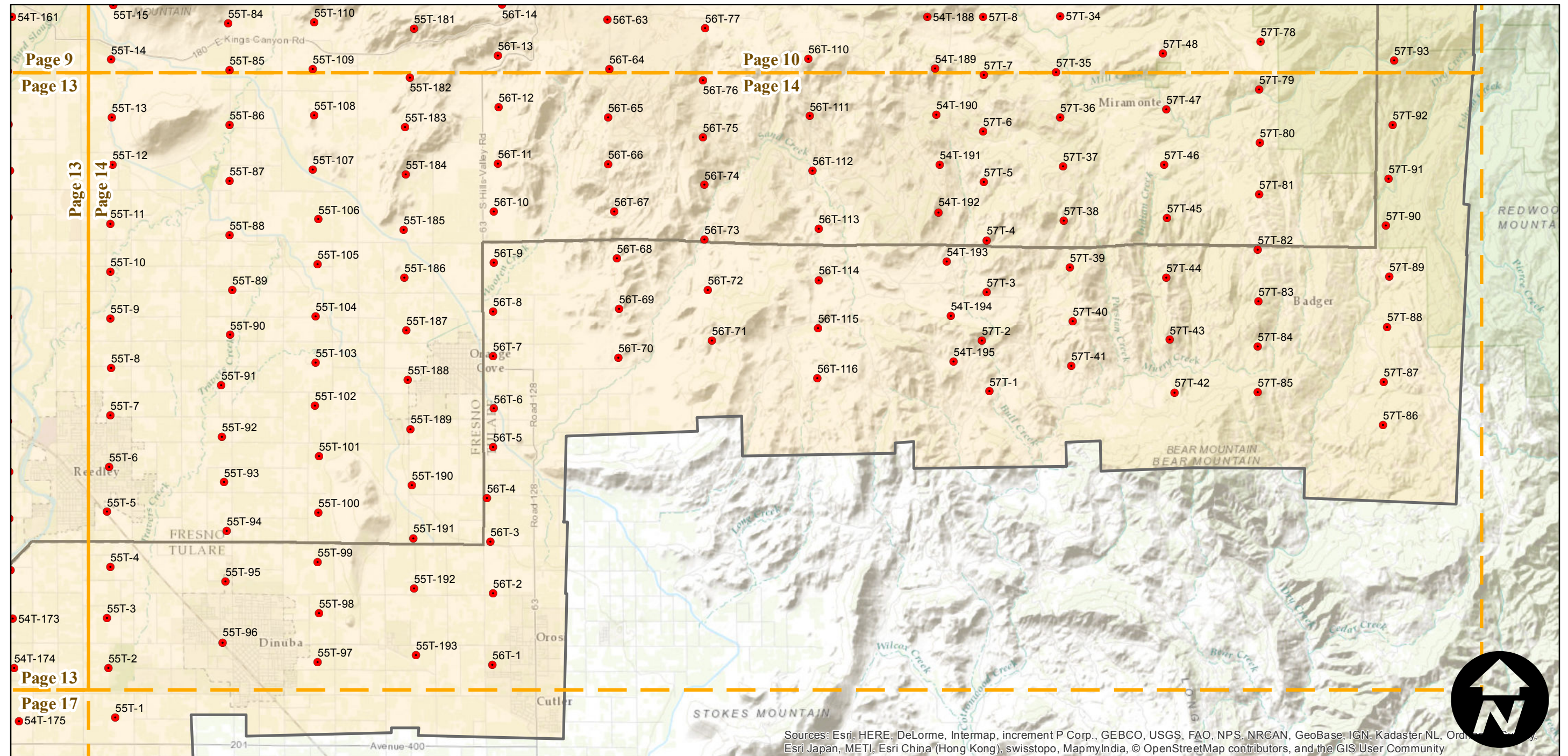
Counties: Fresno, Merced, Madera, San Benito, Monterey, Kings, Tulare
Flight date(s): 06-23-1957 to 10-24-1957
Scale: 1:20,000
Overlap: 60%

Note: Western two-thirds of Fresno County. Coverage extends into surrounding counties.

FLIGHT LOCATION



Complete Metadata:
<http://www.library.ucsb.edu/map-imagery-lab/aerial-photography-information>



Sources: Esri, HERE, DeLorme, Intermap, increment P Corp., GEBCO, USGS, FAO, NPS, NRCAN, GeoBase, IGN, Kadaster NL, Ordnance Survey, Esri Japan, METI, Esri China (Hong Kong), swisstopo, MapmyIndia, © OpenStreetMap contributors, and the GIS User Community

0 2 4 8 Miles

Index to Aerial Photography
Page 14 of 24

Scale of this index: 1:130,000

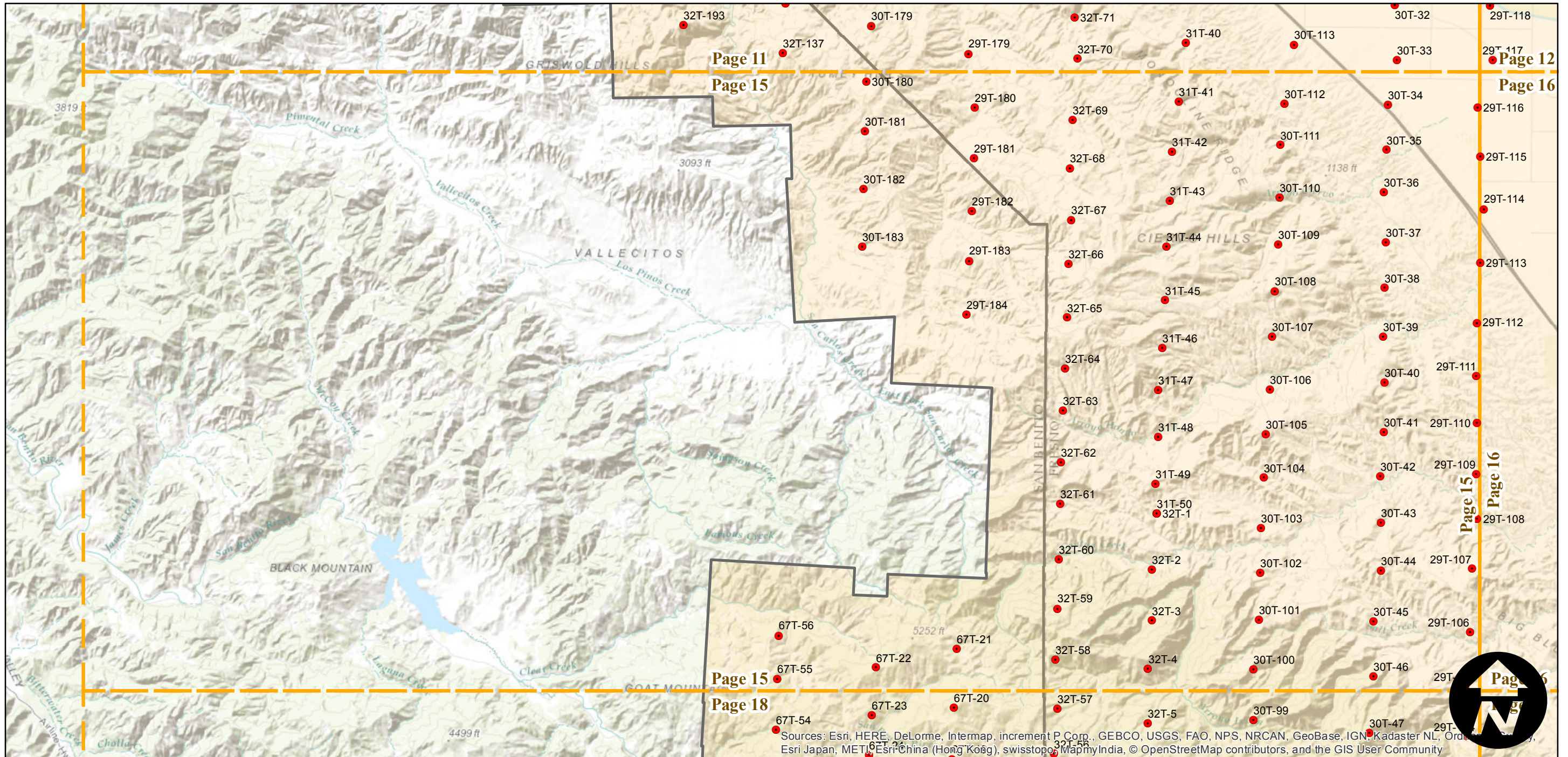
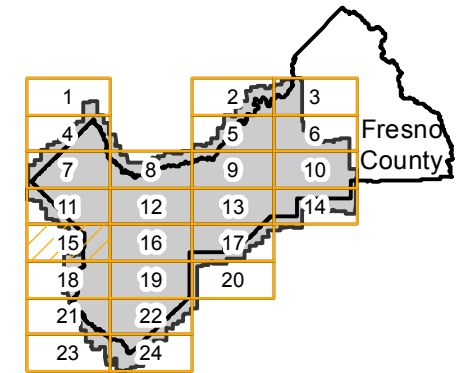
ABI-1957

Counties: Fresno, Merced, Madera, San Benito, Monterey, Kings, Tulare
Flight date(s): 06-23-1957 to 10-24-1957
Scale: 1:20,000
Overlap: 60%

Note: Western two-thirds of Fresno County. Coverage extends into surrounding counties.

Complete Metadata:
<http://www.library.ucsb.edu/map-imagery-lab/aerial-photography-information>

FLIGHT LOCATION

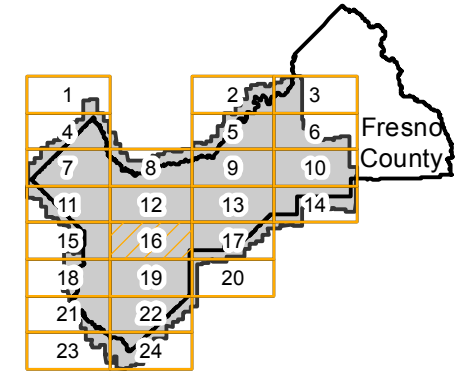


ABI-1957

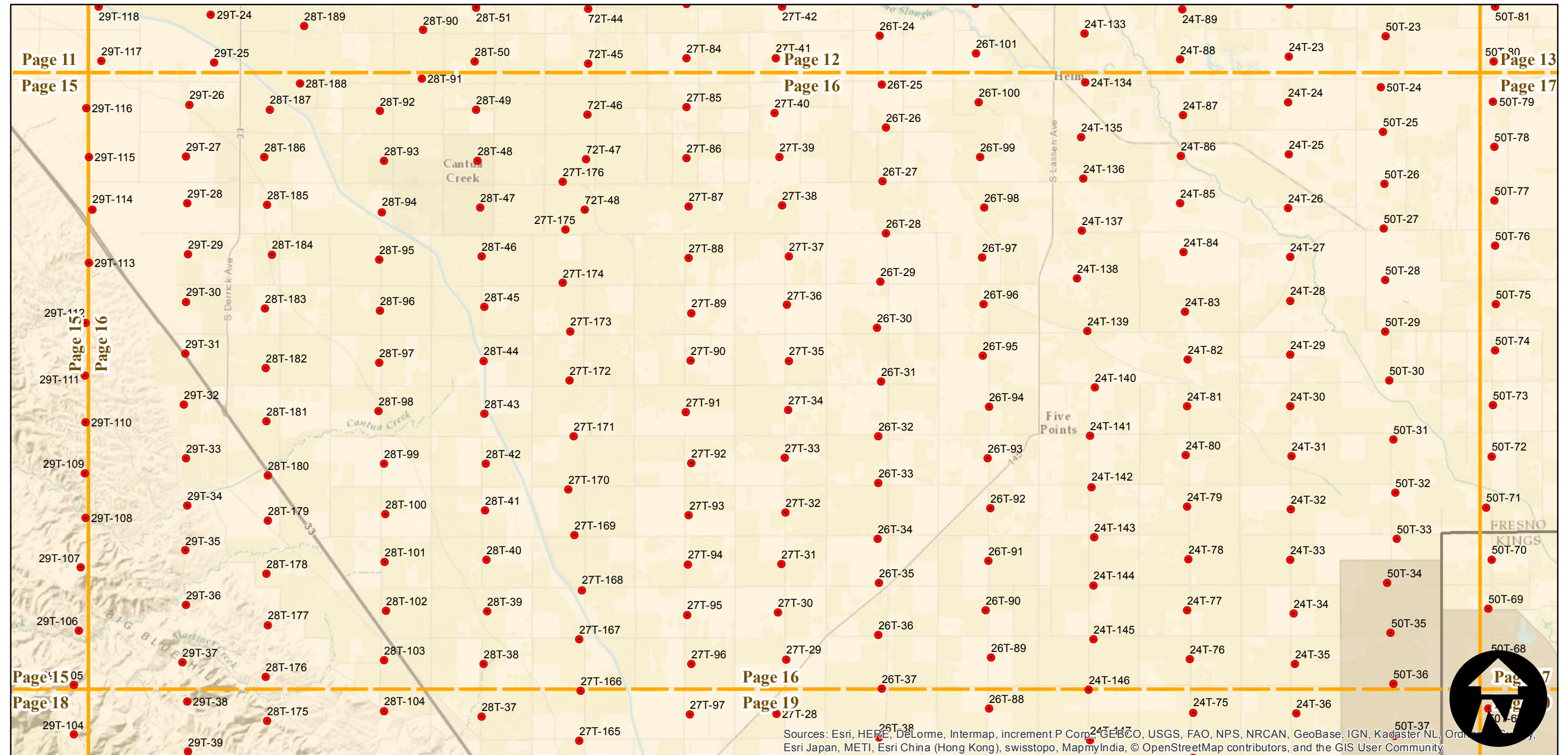
Counties: Fresno, Merced, Madera, San Benito, Monterey, Kings, Tulare
Flight date(s): 06-23-1957 to 10-24-1957
Scale: 1:20,000
Overlap: 60%

Note: Western two-thirds of Fresno County. Coverage extends into surrounding counties.

FLIGHT LOCATION



Complete Metadata:
<http://www.library.ucsb.edu/map-imagery-lab/aerial-photography-information>



0 2 4 8 Miles

Index to Aerial Photography
Page 16 of 24

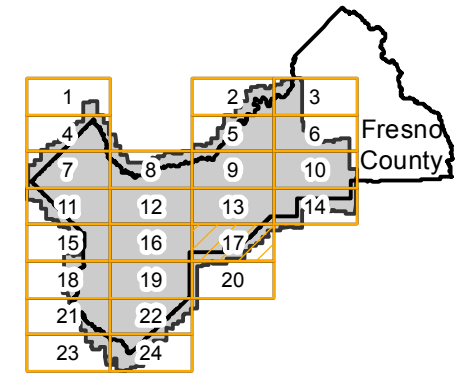
Scale of this index: 1:130,000

ABI-1957

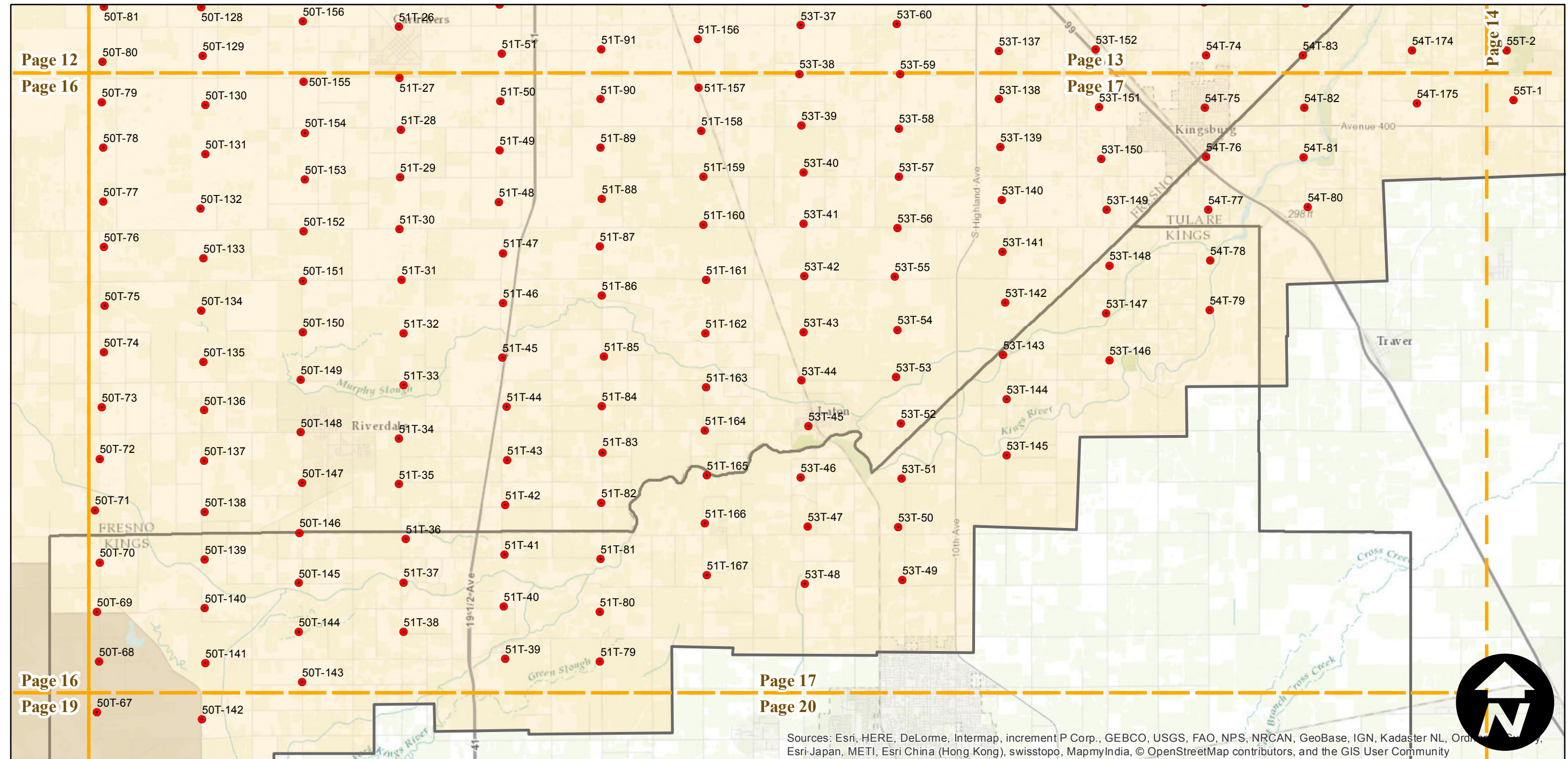
Counties: Fresno, Merced, Madera, San Benito, Monterey, Kings, Tulare
Flight date(s): 06-23-1957 to 10-24-1957
Scale: 1:20,000
Overlap: 60%

Note: Western two-thirds of Fresno County. Coverage extends into surrounding counties.

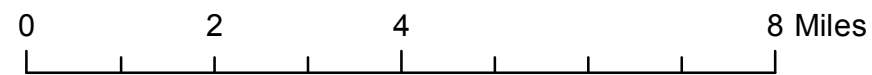
FLIGHT LOCATION



Complete Metadata:
<http://www.library.ucsb.edu/map-imagery-lab/aerial-photography-information>



Sources: Esri, HERE, DeLorme, Intermap, increment P Corp., GEBCO, USGS, FAO, NPS, NRCAN, GeoBase, IGN, Kadaster NL, Ordnance Survey, Esri Japan, METI, Esri China (Hong Kong), swisstopo, MapmyIndia, © OpenStreetMap contributors, and the GIS User Community

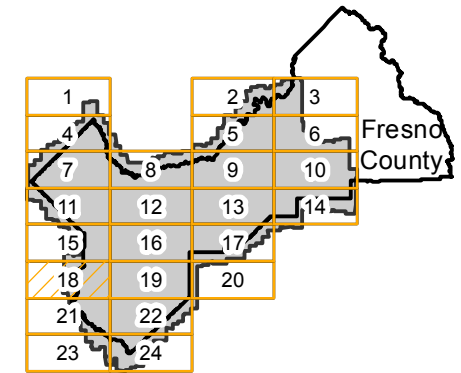


ABI-1957

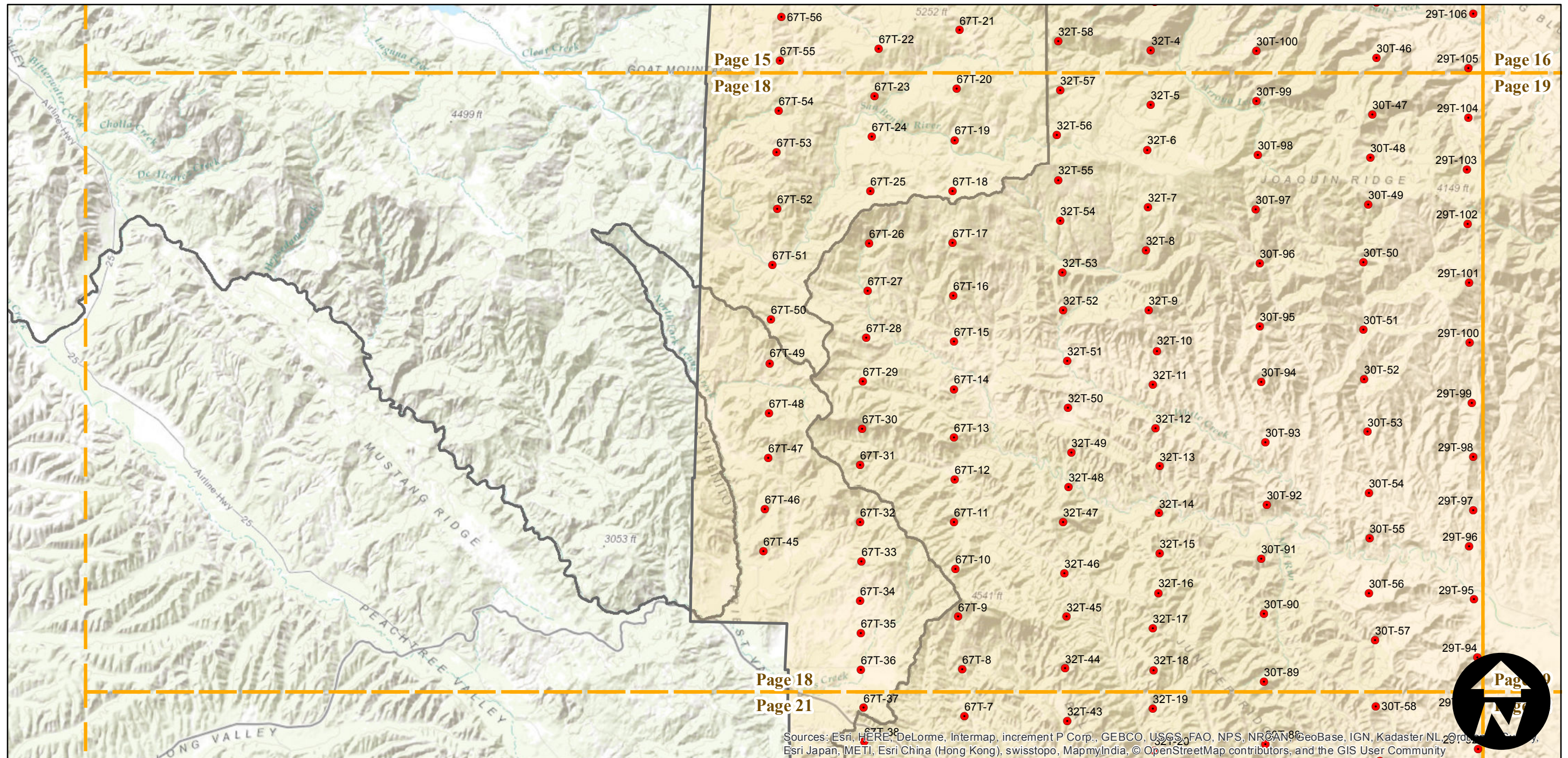
Counties: Fresno, Merced, Madera, San Benito, Monterey, Kings, Tulare
 Flight date(s): 06-23-1957 to 10-24-1957
 Scale: 1:20,000
 Overlap: 60%

Note: Western two-thirds of Fresno County. Coverage extends into surrounding counties.

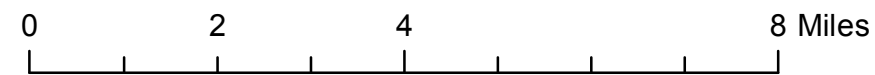
FLIGHT LOCATION



Complete Metadata:
<http://www.library.ucsb.edu/map-imagery-lab/aerial-photography-information>



Sources: Esri, HERE, DeLorme, Intermap, increment P Corp., GEBCO, USGS, FAO, NPS, NRCAN, GeoBase, IGN, Kadaster NL, Ordnance Survey, Esri Japan, METI, Esri China (Hong Kong), swisstopo, MapmyIndia, © OpenStreetMap contributors, and the GIS User Community

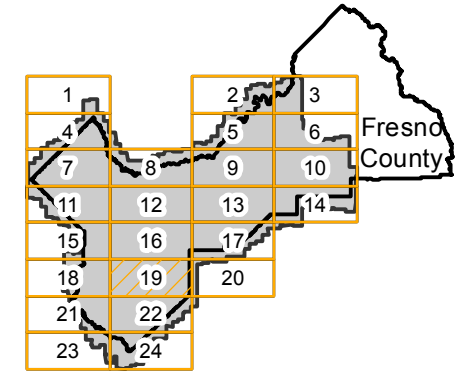


ABI-1957

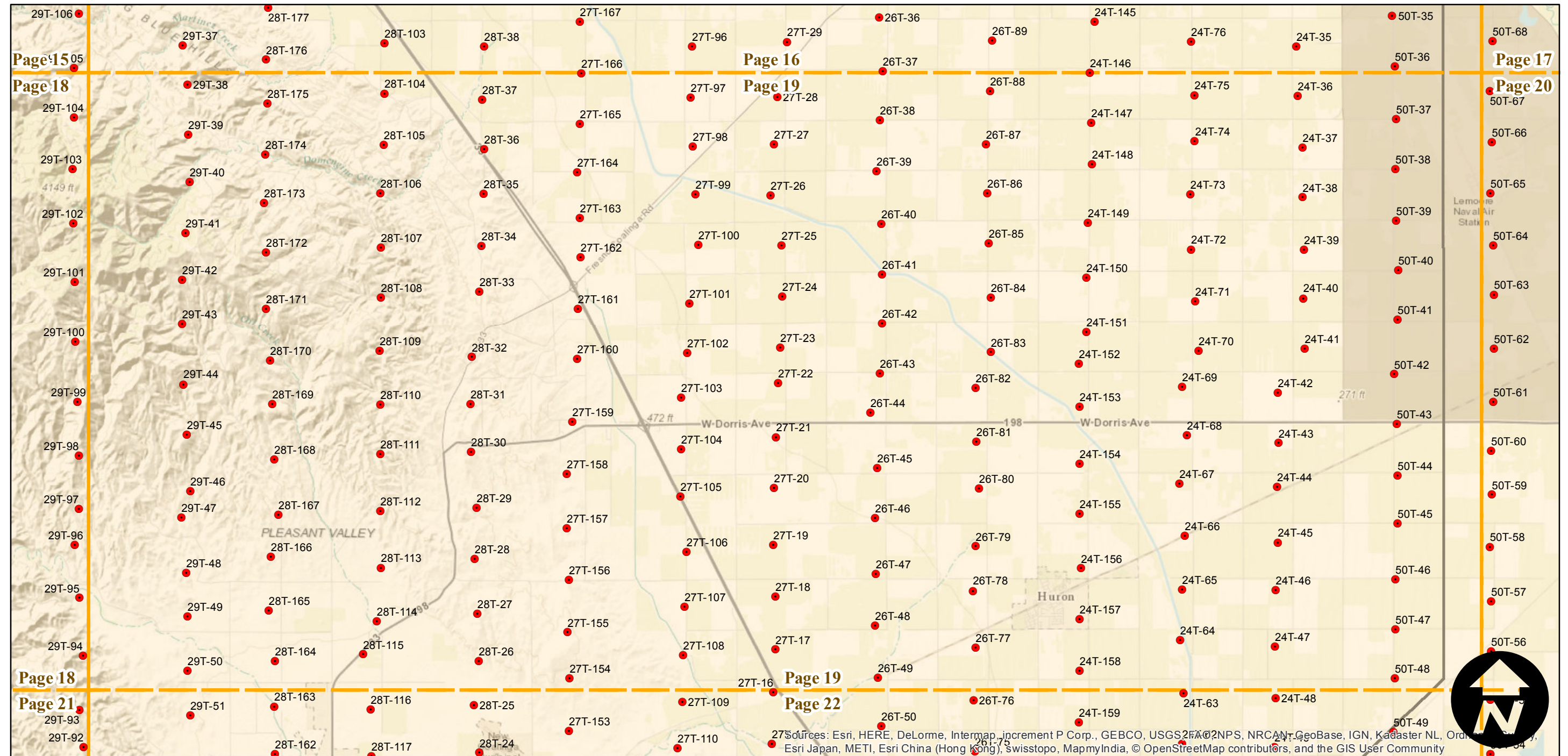
Counties: Fresno, Merced, Madera, San Benito, Monterey, Kings, Tulare
Flight date(s): 06-23-1957 to 10-24-1957
Scale: 1:20,000
Overlap: 60%

Note: Western two-thirds of Fresno County. Coverage extends into surrounding counties.

FLIGHT LOCATION



Complete Metadata:
<http://www.library.ucsb.edu/map-imagery-lab/aerial-photography-information>



Sources: Esri, HERE, DeLorme, Intermap, increment P Corp., GEBCO, USGS2FAO2NPS, NRCAN, GeoBase, IGN, Kadaster NL, Ordnance Survey, Esri Japan, METI, Esri China (Hong Kong), swisstopo, MapmyIndia, © OpenStreetMap contributors, and the GIS User Community

0 2 4 8 Miles

Index to Aerial Photography
Page 19 of 24

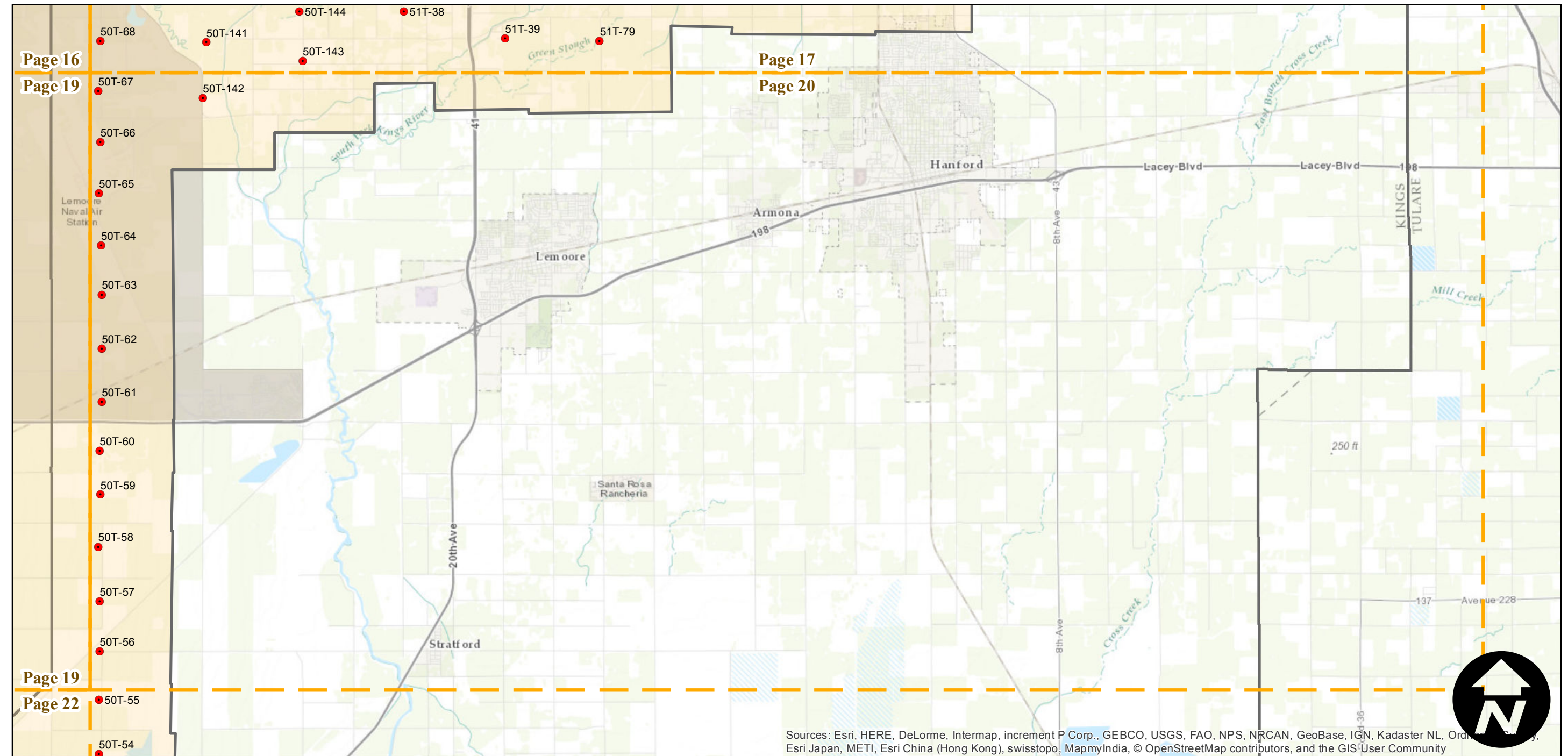
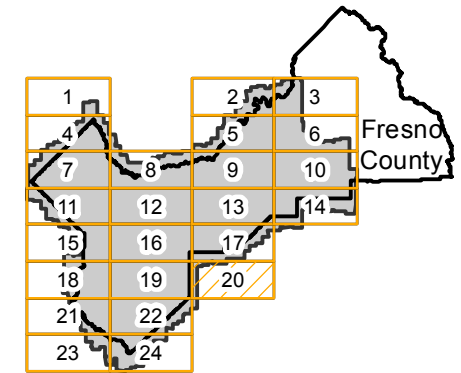
Scale of this index: 1:130,000

ABI-1957

Counties: Fresno, Merced, Madera, San Benito, Monterey, Kings, Tulare
Flight date(s): 06-23-1957 to 10-24-1957
Scale: 1:20,000
Overlap: 60%

Note: Western two-thirds of Fresno County. Coverage extends into surrounding counties.

FLIGHT LOCATION



Sources: Esri, HERE, DeLorme, Intermap, increment P Corp., GEBCO, USGS, FAO, NPS, NRCAN, GeoBase, IGN, Kadaster NL, Ordnance Survey, Esri Japan, METI, Esri China (Hong Kong), swisstopo, MapmyIndia, © OpenStreetMap contributors, and the GIS User Community

0 2 4 8 Miles

Index to Aerial Photography
Page 20 of 24

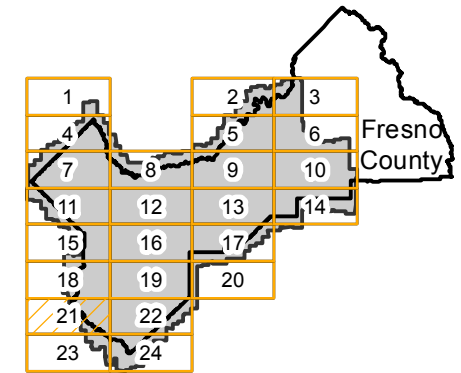
Scale of this index: 1:130,000

ABI-1957

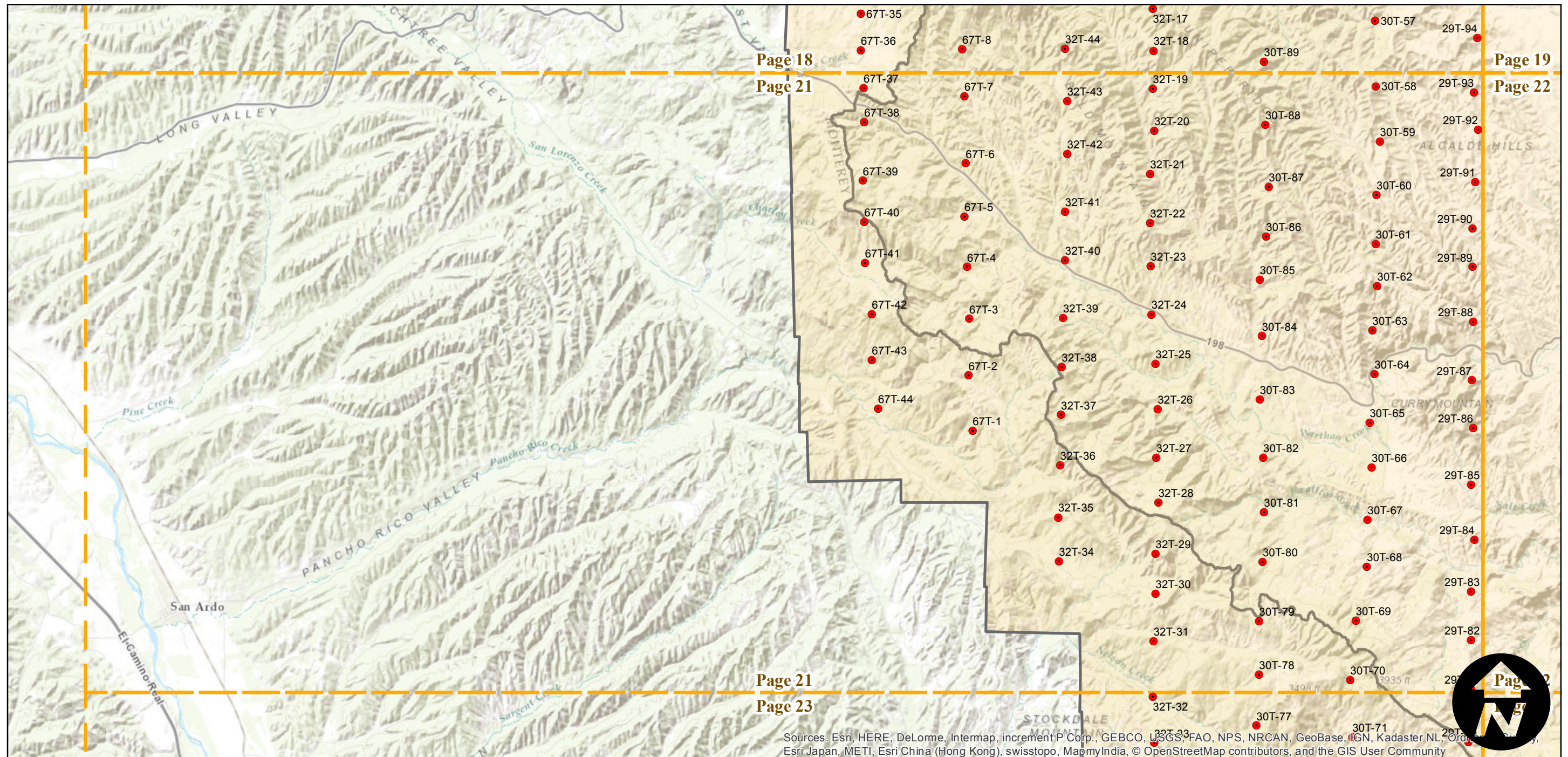
Counties: Fresno, Merced, Madera, San Benito, Monterey, Kings, Tulare
 Flight date(s): 06-23-1957 to 10-24-1957
 Scale: 1:20,000
 Overlap: 60%

Note: Western two-thirds of Fresno County. Coverage extends into surrounding counties.


FLIGHT LOCATION



Complete Metadata:
<http://www.library.ucsb.edu/map-imagery-lab/aerial-photography-information>



Sources: Esri, HERE, DeLorme, Intermap, increment P Corp., GEBCO, USGS, FAO, NPS, NRCAN, GeoBase, IGN, Kadaster NL, Ordnance Survey, Esri Japan, METI, Esri China (Hong Kong), swisstopo, MapmyIndia, © OpenStreetMap contributors, and the GIS User Community

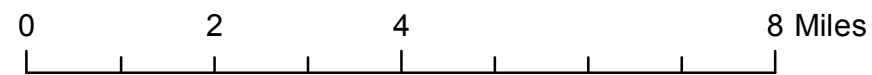
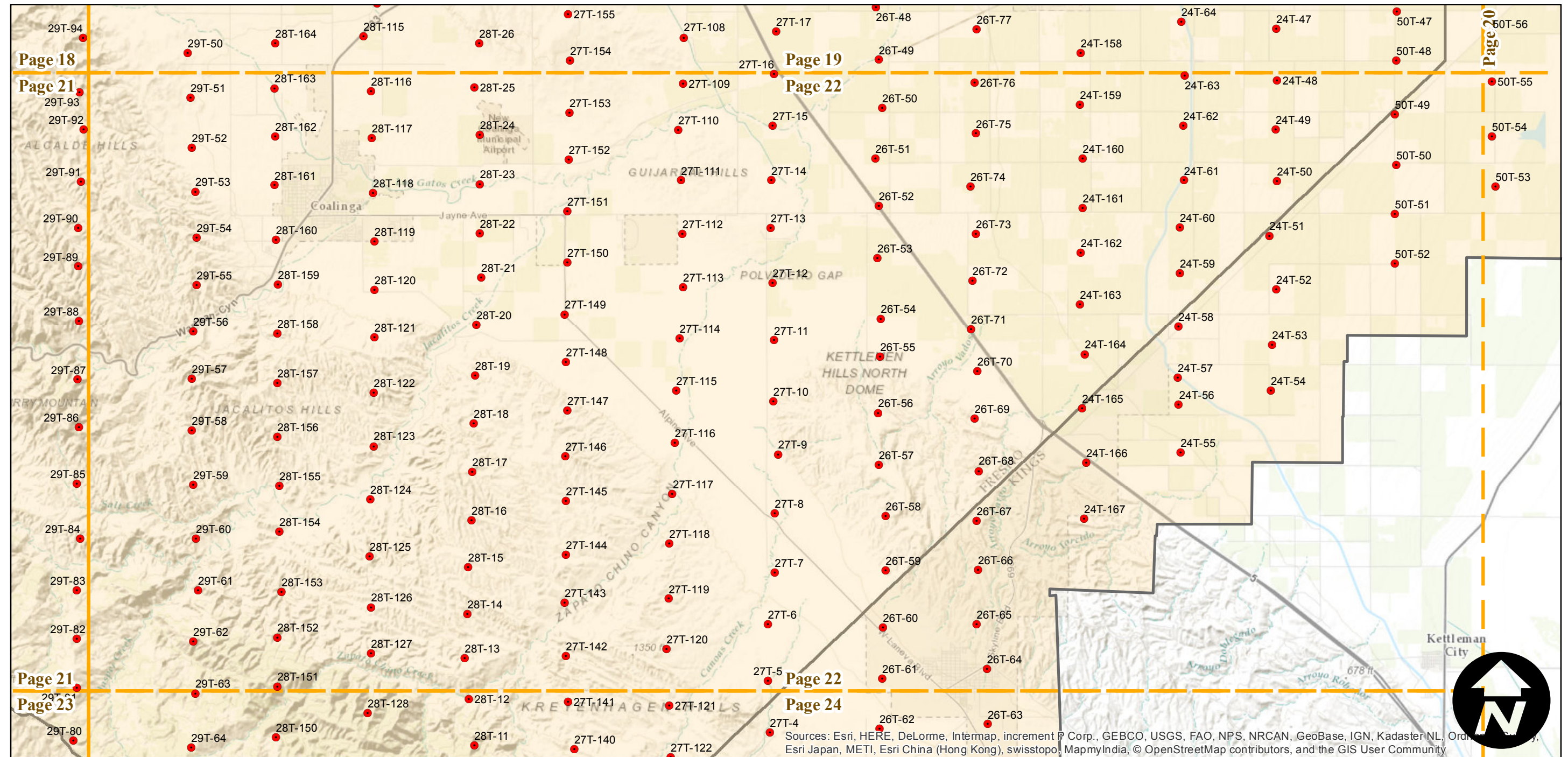
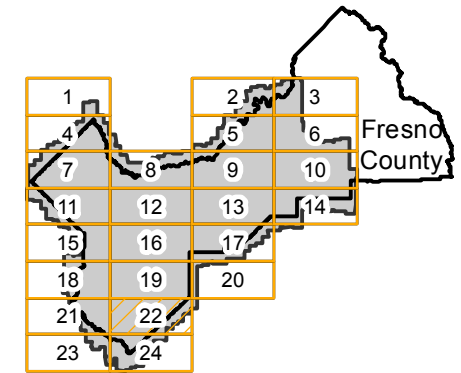


ABI-1957

Counties: Fresno, Merced, Madera, San Benito, Monterey, Kings, Tulare
Flight date(s): 06-23-1957 to 10-24-1957
Scale: 1:20,000
Overlap: 60%

Note: Western two-thirds of Fresno County. Coverage extends into surrounding counties.

FLIGHT LOCATION



Sources: Esri, HERE, DeLorme, Intermap, increment P Corp., GEBCO, USGS, FAO, NPS, NRCAN, GeoBase, IGN, Kadaster NL, Ordnance Survey, Esri Japan, METI, Esri China (Hong Kong), swisstopo, MapmyIndia, © OpenStreetMap contributors, and the GIS User Community

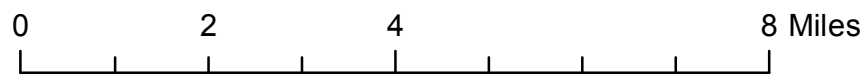
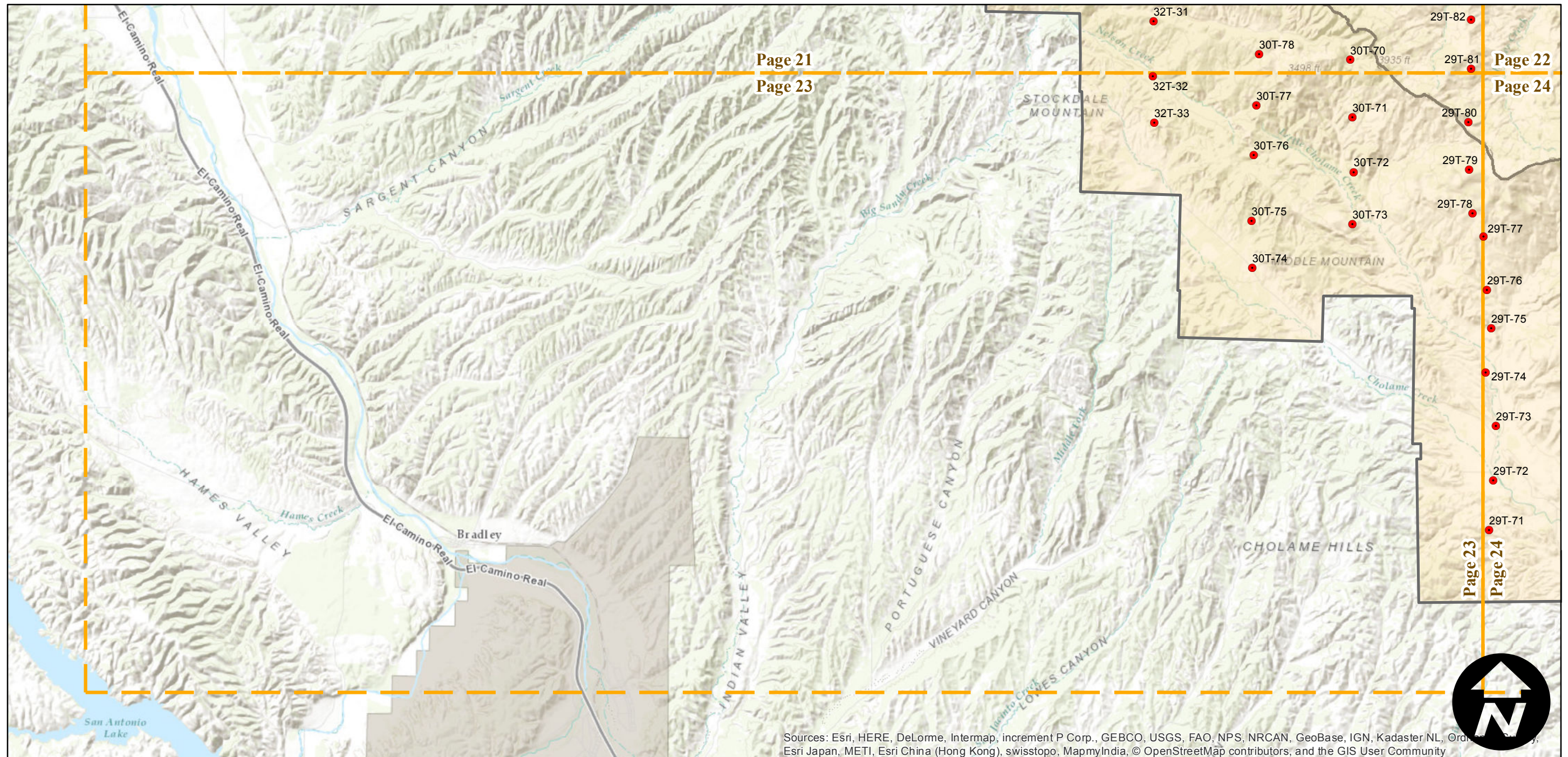
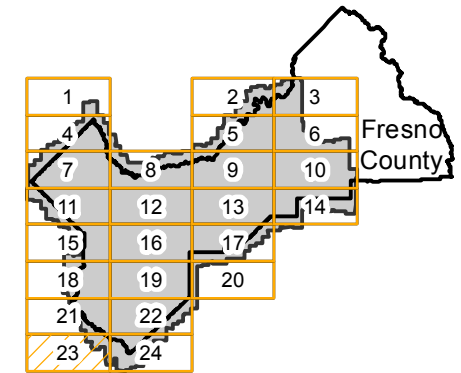
ABI-1957

Counties: Fresno, Merced, Madera, San Benito, Monterey, Kings, Tulare
 Flight date(s): 06-23-1957 to 10-24-1957
 Scale: 1:20,000
 Overlap: 60%

Note: Western two-thirds of Fresno County. Coverage extends into surrounding counties.

Complete Metadata:
<http://www.library.ucsb.edu/map-imagery-lab/aerial-photography-information>

FLIGHT LOCATION



Sources: Esri, HERE, DeLorme, Intermap, increment P Corp., GEBCO, USGS, FAO, NPS, NRCAN, GeoBase, IGN, Kadaster NL, Ordnance Survey, Esri Japan, METI, Esri China (Hong Kong), swisstopo, MapmyIndia, © OpenStreetMap contributors, and the GIS User Community

